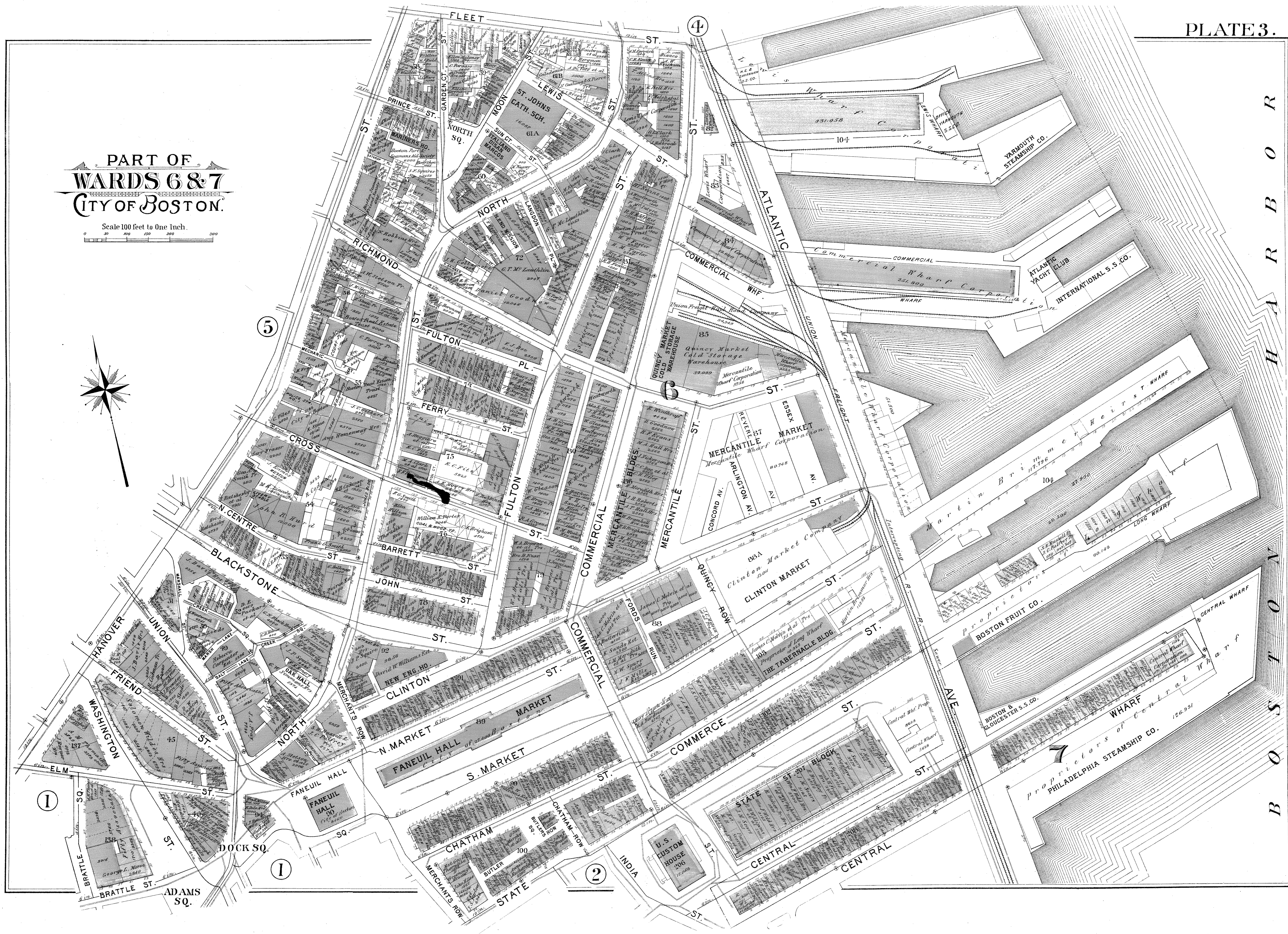
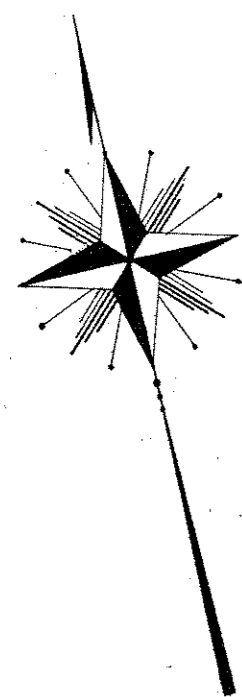



PART OF WARDS 6 & 7 CITY OF BOSTON.

Scale 100 feet to One Inch.



B
O
S
T
O
N
H
A
R
B
O
R

1

5

4

2

7

HANOVER ST.
FRIEND ST.
WASHINGTON ST.
ELM ST.
BRATTLE ST.
ADAMS SQ.

UNION ST.
CREEK ST.
OAK HALL ST.
N. CENTRE ST.
BLACKSTONE ST.
CROSS ST.
FERRY ST.
FULTON ST.
BARRETT ST.
JOHN ST.
CLINTON ST.

MERCHANTS ROW
N. MARKET ST.
FANEUIL HALL
S. MARKET ST.
CHATHAM ST.
STATE ST.

COMMERCIAL ST.
MERCANTILE BLDGS.
MERCANTILE ST.
QUINCY ROW
CLINTON MARKET
THE TABERNACLE BLDG.

COMMERCIAL WHF.
BRINCY MARKET WHF.
REVERE ST.
MERCANTILE WHARF CORPORATION
CONCORD AV.
ALINGTON AV.

ATLANTIC WHF.
COMMERCIAL WHARF CORPORATION
INTERNATIONAL S.S. CO.
ATLANTIC YACHT CLUB

MARTIN BRIMMER HEIRS T. WHARF
LONG WHARF
BOSTON FRUIT CO.
BOSTON & GLOUCESTER S.S. CO.

PHILADELPHIA STEAMSHIP CO.
CENTRAL WHARF

YARMOUTH STEAMSHIP CO.