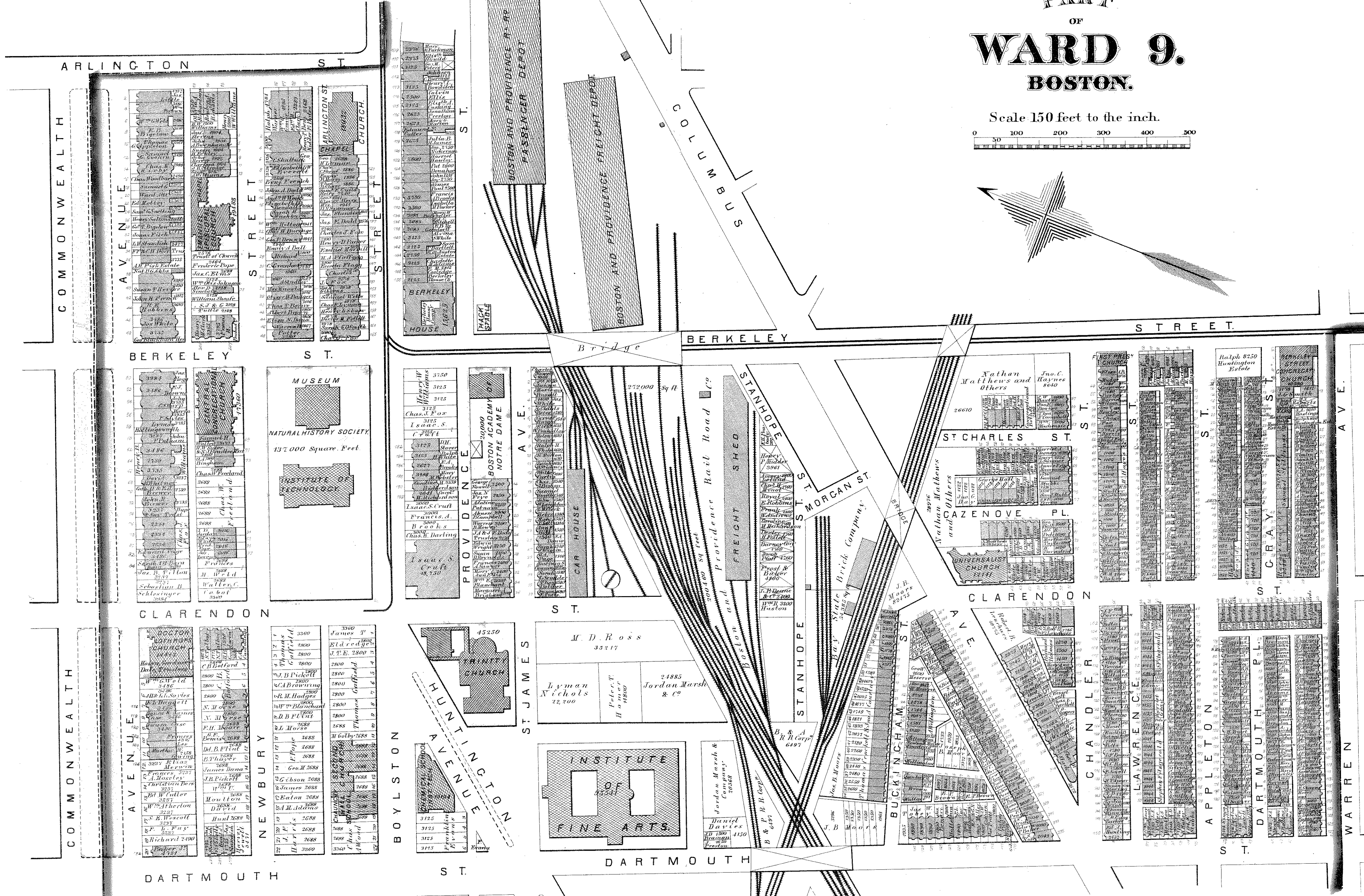
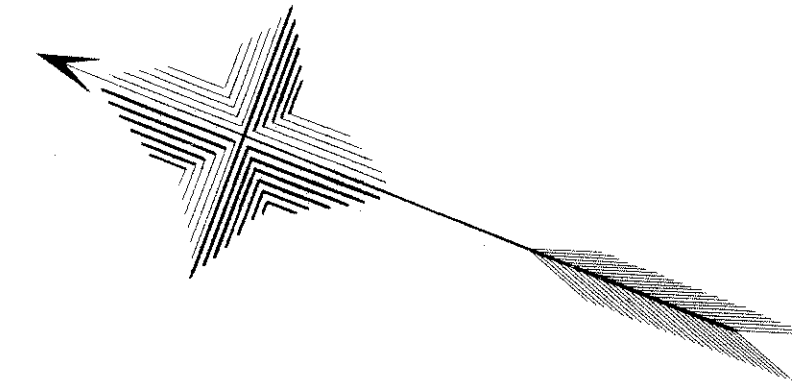



PART OF WARD 9. BOSTON.

Scale 150 feet to the inch.



Street	Address	Owner	Value
ARLINGTON ST	100	John H. P. ...	2000
	102	...	2000
	104	...	2000
	106	...	2000
	108	...	2000
	110	...	2000
	112	...	2000
	114	...	2000
	116	...	2000
	118	...	2000
STREET	100	...	2000
	102	...	2000
	104	...	2000
	106	...	2000
	108	...	2000
	110	...	2000
	112	...	2000
	114	...	2000
	116	...	2000
	118	...	2000
CLARENDON ST	100	...	2000
	102	...	2000
	104	...	2000
	106	...	2000
	108	...	2000
	110	...	2000
	112	...	2000
	114	...	2000
	116	...	2000
	118	...	2000
NEWBURY ST	100	...	2000
	102	...	2000
	104	...	2000
	106	...	2000
	108	...	2000
	110	...	2000
	112	...	2000
	114	...	2000
	116	...	2000
	118	...	2000

Street	Address	Owner	Value
PROVIDENCE AVE	100	...	2000
	102	...	2000
	104	...	2000
	106	...	2000
	108	...	2000
	110	...	2000
	112	...	2000
	114	...	2000
	116	...	2000
	118	...	2000

Street	Address	Owner	Value
STANHOPE ST	100	...	2000
	102	...	2000
	104	...	2000
	106	...	2000
	108	...	2000
	110	...	2000
	112	...	2000
	114	...	2000
	116	...	2000
	118	...	2000

Street	Address	Owner	Value
STANHOPE ST	100	...	2000
	102	...	2000
	104	...	2000
	106	...	2000
	108	...	2000
	110	...	2000
	112	...	2000
	114	...	2000
	116	...	2000
	118	...	2000

Street	Address	Owner	Value
STANHOPE ST	100	...	2000
	102	...	2000
	104	...	2000
	106	...	2000
	108	...	2000
	110	...	2000
	112	...	2000
	114	...	2000
	116	...	2000
	118	...	2000

Street	Address	Owner	Value
STANHOPE ST	100	...	2000
	102	...	2000
	104	...	2000
	106	...	2000
	108	...	2000
	110	...	2000
	112	...	2000
	114	...	2000
	116	...	2000
	118	...	2000

Street	Address	Owner	Value
STANHOPE ST	100	...	2000
	102	...	2000
	104	...	2000
	106	...	2000
	108	...	2000
	110	...	2000
	112	...	2000
	114	...	2000
	116	...	2000
	118	...	2000

Street	Address	Owner	Value
ARLINGTON ST	100	...	2000
	102	...	2000
	104	...	2000
	106	...	2000
	108	...	2000
	110	...	2000
	112	...	2000
	114	...	2000
	116	...	2000
	118	...	2000

Street	Address	Owner	Value
STANHOPE ST	100	...	2000
	102	...	2000
	104	...	2000
	106	...	2000
	108	...	2000
	110	...	2000
	112	...	2000
	114	...	2000
	116	...	2000
	118	...	2000

Street	Address	Owner	Value
STANHOPE ST	100	...	2000
	102	...	2000
	104	...	2000
	106	...	2000
	108	...	2000
	110	...	2000
	112	...	2000
	114	...	2000
	116	...	2000
	118	...	2000

Street	Address	Owner	Value
STANHOPE ST	100	...	2000
	102	...	2000
	104	...	2000
	106	...	2000
	108	...	2000
	110	...	2000
	112	...	2000
	114	...	2000
	116	...	2000
	118	...	2000

Street	Address	Owner	Value
STANHOPE ST	100	...	2000
	102	...	2000
	104	...	2000
	106	...	2000
	108	...	2000
	110	...	2000
	112	...	2000
	114	...	2000
	116	...	2000
	118	...	2000

Street	Address	Owner	Value
STANHOPE ST	100	...	2000
	102	...	2000
	104	...	2000
	106	...	2000
	108	...	2000
	110	...	2000
	112	...	2000
	114	...	2000
	116	...	2000
	118	...	2000

Street	Address	Owner	Value
STANHOPE ST	100	...	2000
	102	...	2000
	104	...	2000
	106	...	2000
	108	...	2000
	110	...	2000
	112	...	2000
	114	...	2000
	116	...	2000
	118	...	2000

Entered according to act of Congress in the year 1874 by G.M. Hopkins in the Office of the Librarian of Congress at Washington, D.C.