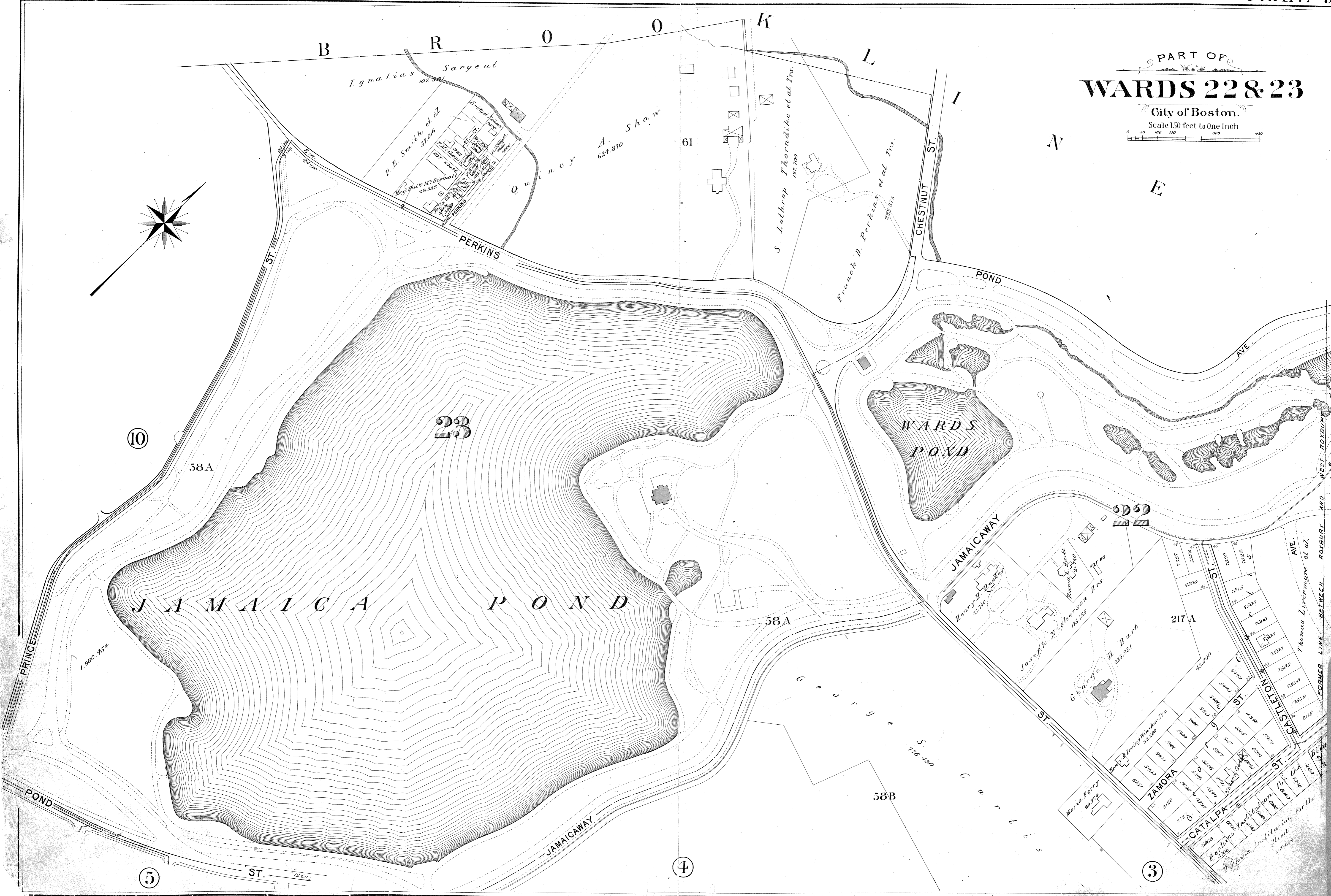




PART OF
WARDS 22 & 23

City of Boston.

Scale 150 feet to One Inch



B R O O K
Ignatius Sargent 107-941
P. B. Smith et al 57,016
Q u i n c y *A. Shaw* 624,870

L I
S. Lothrop Thorndike et al Trs. 107,200
Francis D. Perkins et al Trs. 233,823

⑩

23

22

J A M A I C A P O N D

WARDS POND

PRINCE

58A

58A

JAMAICAWAY

1,990,754

George S. 776,430

58B

Henry H. Ruellet 55,740
Joseph Nickerson Trs. 175,155
George H. Burd 225,981

217A

POND

⑤

ST.

④

③

ZAMORA

CATALPA

CASTLETON ST.

ST.

ST.

ST.

WEST ROXBURY
MILLOW POND

FORMER LINE BETWEEN ROXBURY AND WEST ROXBURY

Thomas Livermore et al.

Perkins Institution for the Blind
Perkins Institution for the Blind