

LOCATION

PACK STREET

SPRINGFIELD

REMARKS	BOOK	PAGE	DATE	NAME
To be abandoned Doty St to Luden St	112	99	1968	City of Spfld.
Doty St to be abandoned from Tulsa St to Pack St.	112	100	1968	City of Spfld.
See book 3324 Page 295			1968	- - - - -
Dorset Street &c	208	68& 69	1983	Diamond Internat- ional Corp.
Tulsa Street &c	242	37	1986	Equity One Realty

LOCATION

PACK STREET

SPRINGFIELD

REMARKS	BOOK	PAGE	DATE	NAME
Tulsa Street &c	251	32	1987	Equity One Realty
Tulsa Street &c	255	6	1988	Equity One Realty
Tulsa St &c	279	45	1991	Luden Realty Group
Tulsa Street &c	280	54	1992	Paul A Lefort &c
Tulsa St &c	282	18	1992	Luden Realty Group

LOCATION PACK STREET

Springfield

Formerly Samuel St. from Thompson Ave. to Orpheum Ave.

REMARKS	BOOK	PAGE	DATE	NAME
See Order of City Council	----	---	1927	On File

LOCATION **PACK STREET**

SPRINGFIELD

**Elimination of a portion of private way between Carr St.
and Odion Ave.**

REMARKS

BOOK

PAGE

DATE

NAME

See Order City
Planning Board

One File Oct 16, 1950.

LOCATION PACKARD AVE. OF ST.

SPRINGFIELD

1.

REMARKS	BOOK	PAGE	DATE	NAME
Benz St.	Plans 4	36	1914	Sumner Ave. Extn. Co.
Benz St.	" 4	39	"	" " " "
Dayton & Emerson	" 4	40	"	" " " "
Sumer Ave. Extn.	" 4	66 & 67	1915	" " " "
Emerson St. Acceptance from Plumtree Rd.	" 22	74	1944	City of Spd.
Emerson St. Assessment from Plumtree Rd.	" 22	75	"	" " "

LOCATION PACKARD AVE. or ST.

SPRINGFIELD

REMARKS	BOOK	PAGE	DATE	NAME
Dayton St. Acceptance from Plumtree Rd.	Plans 22	119	1944	City of Spd.
Dayton St. Assessment from Plumtree Rd.	" 22	120	"	" " "
Chalmers St. &c	" 31	34	1950	Joseph Chapdelaine
Dayton St. &c	" 33	32	1951	" "
Chalmers St. Acceptance	" 33	56 & 57	"	City of Spd.
Chalmers St. Assessment	" 33	58 & 59	"	" " "

LOCATION PACKARD AVE. or ST.

3
SPRINGFIELD

REMARKS	BOOK	PAGE	DATE	NAME
Fiat St. &c	Plans 35	123	1952	Joseph Chapde- laine
Overland Ave. &c	" 35	126	"	Confirmation
Emerson St. &c	" 35	128	"	Joseph Chapde- laine
Dayton St. Acceptance	" 36	13 & 14	"	City of Spd.
Dayton St. Assessment	" 36	15	"	" " "
Emerson Street Acceptance	" 39	100	1953	" " "

LOCATION **PACKARD AVE. or ST.**

SPRINGFIELD

4

REMARKS	BOOK	PAGE	DATE	NAME
Emerson Street	Plans			
Assessment	" 39	101	1953	City of Spd.
Benz Street Acceptance	" 46	73 to 76inc.	1955	" " "
Benz Street Assessment	" 46	77	"	" " "
464, 463 & 468 See Book 2476 Pages 461			1956	Sewer & Drain Construction
Plumtree Park Annex	" 58	126 & 127	"	Berard & Sons, Inc
See Book 2726 Pg. 304			1960	Drain Construction

LOCATION PACKARD AVENUE or St.

SPRINGFIELD

4.
5.

REMARKS	BOOK	PAGE	DATE	NAME
Pinecrest Dr. Acceptance Plans Packard Ave. to Overland St.	" 74	85 - 86	1960	City of Springfield
Pinecrest Dr. Assessment Packard Ave. to Overland St.	" 74	87	1960	City of Springfield
Acceptance Emerson St. to Regal St.	" 74	88 - 89	1960	City of Springfield
Assessment Regal St. to Chalmers St.	" 74	90	1960	City of Springfield
See Book 2731 Page 561			1960	- - - -
See Book 2734 Page 158			1960	Sidewalk Construction

LOCATION PACKARD AVENUE or STREET

SPRINGFIELD

56

REMARKS	BOOKS	PAGE	DATE	NAME
Emerson St. Assessment Plumtree Road to Sunner Ave.	" 90	55 & 56	1963	City of Springfield
See Book 3137 Page 11			1965	Drain Construction
See Book 3137 Page 51			"	----
Hudson Street Temporary Resurfacing	" 100	67	1965	City of Spd.
Temporary Resurfacing	" 100	70	1965	City of Spd.
Regal Street Temporary Resurfacing	" 100	71	1965	City of Spd.

LOCATION

PACKARD AVENUE or STREET

SPRINGFIELD

61

REMARKS	BOOK Plans	PAGE	DATE	NAME
Newton Heights Sec. A Sawmill Road &c	" 147	2 & 3	1973	Yerrall & Tehan
Temporary Resurfacing	"193	12	1980	City of Spfld.
See Book 4996 Page 229			1980	-----
Dayton & Chalmers Streets	"195	126	1981	John Matthew
Regal St &c	278	5	1991	Spd Dpw

LOCATION

PADAREWSKI

AVE.

CHICOPEE

REMARKS	BOOK	PAGE	DATE	NAME
Homesite Park	Plans G	80	1918	Citizens Develop Tr.
" "	" R	62	1923	" " " "

LOCATION

PADAREWSKI

ST.

CHICOPEE

REMARKS

BOOK

PAGE

DATE

NAME

Homesite Park

Plans
C

66

1915

Tr.
Citizens Develop

REMARKS	BOOK	PAGE	DATE	NAME
Proposed Sewer in Sobieski St. Plans	32	77	1950	City of Chicopee
Western Mass. Elec. Co. Right of Way across Land of Mary Moson Harry St	" 48	113	1955	Mary Moson
Western Mass. Elec. Co. Right of Way across land of Leslie Lewis Henry St. &c	" 48	115	"	Leslie Lewis &c
See Book 3346 Page 260			1968	----

LOCATION PADGETTE STREET

CHICOPEE

REMARKS	BOOK	PAGE	DATE	NAME
Westover Industrial Airpark	"179	22 & 23	1978	Westover Metro Dev Corp
Sheridan Street	"182	76 & 77	1979	Sonoxo Products Inc
Sheridan Street &c	" 186	98 & 99	1979	S S Pierce Co
Pendleton Ave &c West- over Executive Park	"192	56 & 457	1980	Westover Metro Dev Corp
Sheridan St &c	"200	92 & 93	1981	Westover Metro Dev Corp

LOCATION PADGETTE STREET

CHICOPEE

REMARKS	BOOK	PAGE	DATE	NAME
Westover Road	"204	36	1982	E Roger Lussier
Pendleton St &c	204	92 & 93	1982	Freedman Co
P.O.L. Termina Parcel Sheridan St &c	205	20 & 21	1982	Westover Met Dev. Corp
Sheridan Street	212	104 & 105	1983	Art Realty Co.
Sheridan Street &c	"222	100 & 101	1985	General Services Administration

LOCATION

PADGETTE STREET

CHICOPEE

REMARKS	BOOK	PAGE	DATE	NAME
Westover Road &c	229	95& 96	1985	Westover Metropolitan Develop. Corp.
Sheridan Street &c	"245	72& 73	1987	Westover Metropolitan Dev Corp.
Lonczak Drive &c	259	83/ 84	1988	Westover Metropolitan Dev Corp
Airpark West Eudlow Park Drive	259	95	1988	Westover Metro Develop Corp
----- Airpark West	264	17	1989	Sundor Brnads Inc
Lonczak Drive &c	270	42	1990	Westover Metro Dev Corp

LOCATION PAGE BOULEVARD

SPRINGFIELD

REMARKS	BOOK	PAGE	DATE	NAME
Home Center	Plans K	9	1920	P.B.Moore
St.James Ave.	" Q	5	1924	John C.Cuff
Jenness - Prentice Sts."	T	74	"	E.Spd.Home Bldrs ^{Co}
Pinecrest St.	" T	20	1925	Philip H.Desilets
Jenness St.Assessment	" X	39	1926	City of Spd.
Windemere St.Assessment"	X	41	"	" " "

LOCATION PAGE BOULEVARD

SPRINGFIELD

REMARKS	BOOK	PAGE	DATE	NAME
Edendale St. Assessment	Plans X	42	1926	City of Spd.
Duryea St. Assessment	" X	45	"	" " "
Ardmore St. Assessment	" X	54	"	" " "
Osborne Ter. Assessment	" Z	76 & 77	1927	" " "
Santa Barbara Assessment	" 6	19	1928	" " "
Cottage St.	" 7	110	1929	United Electric Light Co.

REMARKS	BOOK	PAGE	DATE	NAME
Monrovia St. Assessment Plans	8	33	1929	City of Spd.
" " "	" "	35	"	" " "
Fresno St. Assessment	" "	59	"	" " "
Santa Barbara St. Assess.	" "	120	"	" " "
-----	" 9	100	1930	Standard Oil Co. of New York
Sargon St. Assessment.	" 12	40	1931	City or Spd.

LOCATION PAGE BOULEVARD

SPRINGFIELD 4:

REMARKS	BOOK	PAGE	DATE	NAME
Extension Berkshire Ave. to Pasco Road	Plans 13	101 to 106	to Inc. 1934	City of Spd.
Goodwin St. Acceptance	" 14	52 to 54	to Inc 1935	" " "
Curve St. &c	" 15	58	1936	E. Spd. Home Bldgs Co.
Tremont St. Assessment	" 16	56	1937	City of Spd.
El Paso St. Assessment	" 16	87	"	" " "
Lake Drive & Oneida St. Proposed Site for Pumping Station	" 16	123	1938	" " "

REMARKS	BOOK	PAGE	DATE	NAME
Blvd. Page Blvd. to St. James Plans Redlands St. Acceptance	17	48	1938	City of Spd.
Page Blvd. to St. James Blvd Redlands St. Assessment	" 17	49	"	" " "
Prentice St. Acceptance from Page Bvd. to Bowles Park	" 18	30	1939	" " "
Prentice St. Assessment from Page Bvd. to Bowles Park	" 18	31	"	" " "
Haumont St. Acceptance Page Bvd. to Lang St.	" 18	44	"	" " "
Haumont St. Assessment Page Bvd. to Lang St.	" 18	45	"	" " "

LOCATION PAGE BOULEVARD

SPRINGFIELD

REMARKS	BOOK	PAGE	DATE	NAME
Prentice St. Acceptance to Chicopee Line	Plans 22	68&69	1944	City of Spd.
Prentice St. Assessment to Chicopee Line	" 22	70	"	" " "
Cottage St.	" 22	104	"	Elec. & Mfg. Co. &c Westinghouse /
Easement given City of Spd. to construct water main over Athol Branch	" 23	15	"	R.R. Boston & Albany /
St. James Circle	" 23	31	1945	Walter Shaw &c
Redlands St. Acceptance	" 24	2	1946	City of Spd.

LOCATION

PAGE BOULEVARD

SPRINGFIELD 7.

REMARKS	BOOK	PAGE	DATE	NAME
Haumont St. Acceptance	Plans 24	12	1946	City of Spd.
Haumont St. Assessment	" 24	13	"	" " "
Rose Pl. Sanitary Sewer	" 24	58	"	" " "
Land Leased to Josephine Supermart	" 24	61	"	Elec. Corp. Westinghouse /
Lakeview Development	" 25	40, 41 & 42	1947	Gitberg-Dolcourt Inc.
Roosevelt Ave. Acceptance from East St.	" 26	47 & 48	"	City of Spd.

LOCATION PAGE BOULEVARD

SPRINGFIELD

REMARKS	BOOK	PAGE	DATE	NAME
Corona Circle Easement for construction of Water Main	Plans 27	18	1948	Leon J. Gour &c
Easement for construction of Water Main	" 27	59	"	Edward Fitzgerald &c
Easement for construction of Water Main	" 27	59	"	Athol Branch of B. & A. R. R. Co.
St. James Circle &c	" 27	118	"	- - - -
- - - -	" 29	41	1949	Demos Brothers, Inc.
Pasco Hill Project	" 31	87 & 88	1950	Authority Spd. Housing /

REMARKS	BOOK	PAGE	DATE	NAME
Sluyvesant st. acceptance	Plans 32	10	1950	City of Spd.
Homestead Ave. Acceptance	" 35	45 & 46	1952	" " "
El Paso St. Acceptance	" 36	1/2 & 2	"	" " "
Superior Ave. Acceptance	" 36	61	"	" " "
Redlands St. Acceptance	" 36	73	"	" " "
Robbins Road &c	" 37	119	"	- - - - -

REMARKS	BOOK	PAGE	DATE	NAME
Monrovia St. Acceptance	Plans " 38	39	1952	City of Spd.
Seneca St. Acceptance	" 38	41	"	" " "
Easement taken to lay & Maintain Water Main	" 39	1	1953	City of Spd. (Board of Water Commissioners)
Homestead Avenue Acceptance	" 39	96	"	City of Spd.
Bircham Manor	" 40	58	"	Charles E. Collins
Alteration & Widening S'wly corner Berkshire Ave. & Page Blvd.	" 40	86	"	City of Spd.

REMARKS.	BOOK	PAGE	DATE	NAME
Easement taken by City Plans of Spd. Monsanto Ave. & c	" 41	11	1953	- - - - -
Fresno Street Acceptance	" 42	1	"	City of Spd.
Fresno Street Assessment	" 42	2	"	" " "
Bircham Manor Midway Street Acceptance	" 42	76	1954	Charles E. Collins & Sons Inc.
Midway Street Assessment	" 42	99	"	City of Spd.
	" 42	100	"	" " "

LOCATION PAGE BOULEVARD

SPRINGFIELD

REMARKS	BOOK	PAGE	DATE	NAME
Second Street &c	Plans " 43	90	1954	J.W.Construction Co.
Fitzgerald Park	" 43	114	"	Owen A.McIntyre &c
Roosevelt Ave. &c	" 46	20	1955	William Ranalli
Santa Barbara St. Acceptance	" 49	40	"	City of Spd.
Santa Barbara St. Assessment	" 49	41	"	" " "
Gladsworth Street Acceptance	" 54	96	"	" " "

REMARKS	BOOK	PAGE	DATE	NAME
Gladsworth Street Assessment	Plans " 54	97	1956	City of Spd.
Corona Street Acceptance	" 55	1 & 2	"	" " "
Corona Street Assessment	" 55	3	"	" " "
Laid out as a State Highway Santa Maria St &c	" 55	70 to 81 inc.	"	" " "
Rocus Street &c	" 58	49	"	Bertha Ayles Arthur J. Boyer, Inc.
Battery Street	" 58	56	"	

REMARKS	BOOK	PAGE	DATE	NAME
Proposed Alteration & Plans		63 &		
Relocation St. James Ave. "58		64	1956	City of Spd.
Proposed Alteration &		65 &		
Relocation St. James Ave. "58		66	"	" " "
Proposed Alteration &		67 &		
Relocation St. James Ave. "58		68	"	" " "
Alteration & Widening of				
Gladsworth St. & Page	"59	111	1957	" " "
Blvd.				
See Book 2542 Pages				Curb & Sewer
348 - 361			"	Construction
Relocation & Alteration				
Pasco Rd. & Page Blvd.	"61	121	"	City of Spd.

REMARKS	BOOK	PAGE	DATE	NAME
See Book 2555 Page 366			1957	Drain Construction
Rose Street Acceptance	Plans " 62	72	"	City of Spd.
Rose Street Assessment	" 62	73	"	" " "
Rose Place Acceptance	" 62	74	"	" " "
Rose Place Assessment	" 62	75	"	" " "
St. James Circle & Acceptance	" 66	9 to 12 inc.	1958	" " "

REMARKS	BOOK	PAGE	DATE	NAME
St. James Circle & Assessment	Plans " 66	13 & 14	1958	City of Spd.
See Book 2626 Page 27			1958	Sewer Construction Western Mass.
Roosevelt Ave. &c	" 70	1-17 inc.	1959	Electric Co. Dorothy
Albert St. &c	" 70	36	"	Geandreau &c
Bircham St.	" 69	125	"	Gerald E. Spear
St. James Circle Stormwater Drain	" 71	97 & 98	"	City of Spd.

LOCATION PAGE BOULEVARD

SPRINGFIELD

REMARKS	BOOK	PAGE	DATE	NAME
Rocus Street	Plans 71	127	1959	Art Cement &c Products Co., Inc.
See Book 2737 Page 459			1960	Drain Construction
See Book 2737 Page 459			"	Sewer Construction
Curve St. Acceptance Page Blvd. to Robbins Rd	" 77	99 - 100	1960	City of Springfield
Curve St. Assessment Page Blvd. to Robbins Rd	" 77	101 - 102	1960	City of Springfield
Watling St. Acceptance Curve St. to Robbins Rd	" 77	103 - 104	1960	City of Springfield

LOCATION PAGE BOULEVARD

SPRINGFIELD

REMARKS	BOOK Plans	PAGE	DATE	NAME
Ivan St. Acceptance Watling St - Curve St.	" 80	22	1961	City of Springfield
Robbins Rd. Storm Drain Page Blvd. N'ly.	" 81	6 & 7	1961	City of Springfield
Land conveyed by N. Y. C. R.R. Co.	" 81	85	1961	- - - - -
Land conveyed by N. Y. C. R.R. Co.	" 81	116	1961	- - - - -
- - - - -	" 83	73	1962	Capuano Realty Corp.
Carrier Pipeline	" 84	3 to 36 inc	1962	Jet Lines, Inc.

LOCATION PAGE BOULEVARD

SPRINGFIELD

REMARKS	BOOK Plans	PAGE	DATE	NAME
Bircham Street	" 83	130	1962	Capuano Homes, Inc.
Robbins Road &c	" 84	84	1962	N.E. Concrete Pipe Corporation
Easement Oakdale Street &c	" 85	100	1962	City of Springfield
Cottage Street Intercepting Sewer	" 87	1 to 26 inc	1962	City of Springfield
See Book 2911 Page 321			"	----
Windermere Street	" 90	129	1963	Ciro Gentile &c

LOCATION PAGE BOULEVARD

SPRINGFIELD

REMARKS	BOOK Plans	PAGE	DATE	NAME
Shaw's Lane &c	" 91	16,17 & 18	1963	Fred W. Enzenbacher &c
See Book 2998 Page 561			"	Sewer Construction
Sanitary Sewer Roosevelt Avenue Reconstruction	" 91	124 & 125	1963	City of Springfield
Roosevelt Avenue Roadway Reconstruction	" 93	1-8 inc.	1964	City of Spd.
Roosevelt Avenue Roadway Reconstruction	" 93	9-16 inc.	1964	City of Spd.
Watling Street &c	" 93	77	1964	Alice M. Rock

LOCATION Page Boulevard

Springfield

REMARKS	BOOK	PAGE	DATE	NAME
See Book 3019 Page 20			1964	Sewer Construction
Robbins Rd. Relocation & Construction Page Blvd. to Cottage St.	" 96	2 & 3	1964	City of Springfield
Robbins Rd. Alteration Page Blvd. to Cottage St.	" 96	4 & 5	1964	City of Springfield
Robbins Rd. Page Blvd. to Cottage St.	" 96	18 & 19	1964	City of Springfield
Robbins Rd. Relocation & Construction Page Blvd. to Cottage St.	" 96	91 & 92	1964	City of Springfield
Robbins Rd. Alteration, Widening & Relocation Page Blvd. to Cottage St	" 96	93 & 94	1964	City of Springfield

LOCATION PAGE BOULEVARD

SPRINGFIELD

REMARKS	BOOK Plans	PAGE	DATE	NAME
Proposed Stream Improvements Poor Brook	" 98	29-68 inc.	1965	City of Spd.
Bray St. Page Blvd. Nw'ly 648.69	" 100	86 & 87	1965	City of Spd.
Rocus Street	" 103	93	1966	Heirs of Bertha Ayles
Tremont Street &c St. James Ave. Taken	" 103	99	1966	V & A. Realty Co.
for Highway Purposes	" 104	79	1966	Commonwealth of Massachusetts
Bray St. + Page Blvd N'ly 650 - ft.	" 106	28	1966	City of Spd.

LOCATION **PAGE BOULEVARD****SPRINGFIELD**

REMARKS	BOOK	PAGE	DATE	NAME
Taken for Highway Purposes	" 106	115 & 116	1966	Commonwealth of Massachusetts
Goodwin Street &c	" 108	1	1967	Raymond J. Langlois
St. James Ave. &c Laid out for State Highway	" 108	123 - 126 inc	1967	Commonwealth of Massachusetts
See Book 3268 Page 55			"	----
Roosevelt Ave. &c Interstate Route 291	" 109	42 & 43	1967	Commonwealth of Massachusetts
Stevens Street &c	" 110	74 & 75	1967	Westinghouse Electric Corp.

LOCATION PAGE BOULEVARD

SPRINGFIELD

REMARKS	BOOK	PAGE	DATE	NAME
Laid out as a State Highway by Dept. of Public Works	"112	54--58 inc.	1968	Commonwealth of Massachusetts
Watling Street &c	"112	78	1968	Alice M. Rock
<p style="text-align: center;">& 426</p> See Book 3330 Page 426			"	----
See Book 3371 Page 58			"	----
Kingston Street Accept. Page Blvd. to Dutton St	"115	27	1968	City of Spd.
Kingston St. Assess. Page Blvd. to Dutton St.	"115	28	1968	City of Spd.

LOCATION PAGE BOULEVARD

SPRINGFIELD

REMARKS	BOOK	PAGE	DATE	NAME
Wakefield St. Accept Page Blvd. N'y 753 ft	"115	31 & 32	1968	City of Spd.
Wakefield St. Assess. Page Blvd. N'y 750 ft ⁺	"115	33	1968	City of Spd.
- - - - -	"116	117	1969	Hannan Co.
Battery Street	"117	63	1969	Robert W. Provart &c
Definitive Plan Cadwell Drive	"117	74 & 75	1969	Western Mass. Electric Co.
Confirmation plan Monsanto Ave. &c	"120	7	1969	Quinnehtuk Co.

LOCATION PAGE BOULEVARD

SPRINGFIELD

REMARKS	BOOK	PAGE	DATE	NAME
Temporary easements Taken by Dept. of Public Works of	"120	70 & 71	1969	Commonwealth of Massachusetts
Shaw Lane &c Bircham St. Reconstruc- tion plan. Rio Vista St E ly 514.82 ft.	" 122	26	1970	Atlantic Aluminum & Metal Dist.
Battery Street	"124	46 & 47	1970	City of Spd.
	"124	71	1970	James Casagranda &c
See Book 3559 Page 408			1971	----
Easement for Drainage Purposes taken by D.P.W	" 125	101	1971	City of Spfld

LOCATION PAGE BOULEVARD

SPRINGFIELD

REMARKS	BOOK	PAGE	DATE	NAME
Section II Industry East	Plans 126	32 & 33	1971	Spd Area Development Corp.
Battery Street	"127	20	1971	Paul R. Hogan
East Street &c	"128	17--20 inc.	1971	Westinghouse Electric Corp.
Observer Street &c	"130	96	1971	Leo O. Auger &c
- - - - -	"130	111	1971	Henry P. Kowaleski
Temporary Resurfacing Oakdale Street Page Blvd to Rocus St	"131	3	1971	City of Spd.

LOCATION PAGE BOULEVARD

SPRINGFIELD

REMARKS	BOOK PLANS	PAGE	DATE	NAME
Land transferred by the Dept of Public Works	"132	36--55 inc	1971	City of Spd.
Berkshire Ave. &c	" 133	56 & 57	1972	United States Postal Service
Shaws Lane &c	"137	96 & 97	1972	Maurice N. Katz &c
Rocus Street	"137	100	1972	Springfield Lumber Co.
See Book 3793 Page 117			1973	----
Easements to be taken for I.O. Force Main	" 143	46 to 51	1973	City of Spfld

LOCATION PAGE BOULEVARD

SPRINGFIELD

REMARKS	Plans	PAGE	DATE	NAME
Goodwin St Alteration & Relocation Land taking at Page Blvd	"145	6	1973	City of Spfld.
See Book 3811 Page 204			1973	----
Crosley Street Pasco Road 75' E'stly	"149	130	1974	City of Spfld
Blanding St-Albert Ave W'ly about 856 feet	"153	6 & 7	1974	City of Spfld
Albert Ave From Dubois St to Page Blvd	"153	10 & 11	1974	City of Spfld
Albert Avenue Page Blvd to Dubois St	"153	12	1974	City of Spfld

LOCATION PAGE BOULEVARD

SPRINGFIELD

REMARKS	BOOK	PAGE	DATE	NAME
Dubois St From Pasco Rd Wly about 1656 ft	"153	14 to 17	1974	City of Spfld
Carando Industrial Park Carando Drive &c	"153	70 to 72	1974	A & P Realty Tr
Brookdale Drive	"154	34 & 35	1974	City of Spfld
Brookdale Street &c	"154	85	1974	Atlantic Refining Co.
Crosley Street Pasco Road to Oak St	"154	106 & 107	1974	City of Spfld
-----	" 155	41	1974	George Vadnais Trs.

LOCATION

PAGE BOULEVARD

31.

SPRINGFIELD

REMARKS	BOOK	PAGE	DATE	NAME
- - - - -	Plans 161	29	1975	George V Kilbride
Brookdale Drive	162	1	1975	Spd Area Develop- ment Corp
Robbins Road &c	"163	58 & 59	1976	Atlantic Richfield Co.
First St From Page Blvd To Tremont St	"164	92 & 93	1976	City of Spfld
First St From Page Blvd to Tremont St	"164	94	1976	City of Spfld
Tremont St. &c	165	80 & 81	1976	M&R Realty, Ltd.

LOCATION PAGE BOULEVARD

SPRINGFIELD

REMARKS	BOOK	PAGE	DATE	NAME
Second St--Page Blvd to Rio Vista St	171	84 & 85	1977	City of Spfld
Second St--Page Blvd to Rio Vista St	171	86	1977	City of Spfld
Second St--Page Blvd to Paramount St	172	38 & 39	1977	City of Spfld
Second st--Page Blvd to Paramount St	172	40	1977	City of Spfld
See Book 4459 Page 238			"	----
-----	174	120	1977	George B. Killbridge

LOCATION PAGE BOULEVARD

SPRINGFIELD

REMARKS	BOOK	PAGE	DATE	NAME
-----	" 174	122	1977	Gaetano Daniele
Land Taking Cadwell Drive	"178	98 to 103	1978	City of Spfld
Smallwood Street Seneca St to Page Blvd	"179	74	1978	City of Spfld
Smallwood Street Seneca St to Page Blvd	"179	75	1978	City of Spfld
Brookdale Drive	"181	72 & 73	1978	Addie F Okarmus McDonald's
Sargon Street	183	118	1979	Corporation

LOCATION PAGE BOULEVARD

SPRINGFIELD

REMARKS	BOOK	PAGE	DATE	NAME
Sargon St	"205	106 & 107	1982	Arthur Fastenberg Land Trust
See Book 5560 Page 552			1984	-----
See Book 5540 Page 553			1984	-----
See Book 5560 Page 568			1984	-----
See Book 5560 Page 577			1984	-----

LOCATION PAGE BOULEVARD

SPRINGFIELD

REMARKS	BOOK	PAGE	DATE	NAME
See Book 5561 Page 9			1984	-----
Sanitary Sewer Oakdale Street	214	90 & 91	1984	City of Spfld.
Sanitary Sewer Oakdale Street Rocus Street	214	92 to 99	1984	City of Spfld.
Land Takings Oakdale Street &c	214	102	1984	City of Spfld.
Reconstruction Rocus Street	214	108 & 109	1984	City of Spfld.

LOCATION

PAGE BOULEVARD

SPRINGFIELD

REMARKS	BOOK	PAGE	DATE	NAME
Rose Place &c	214	124 & 125	1984	Arthur Fastenburg Land Trust
Rocus Street Acceptance	215	2 to 7	1984	City of Spfld.
Rocus Street Landtakings	215	8 to 13	1984	City of Spfld.
Temp. Resurfacing Battery Street	218	65	1984	City of Spfld.
See Book 5660 Page 39			1984	-----

LOCATION PAGE BOULEVARD

SPRINGFIELD

REMARKS	BOOK	PAGE	DATE	NAME
Rocus Street &c	218	90	1984	West Mass. Area Dev. Corp./
Fresno Street	222	6	1985	Republic Oil Corp.
Rocus Street	225	123& 124	1985	K.C.H. Inc.
See Book 6126 Page	164		1986	-----
Haumont Terrace &c	237	71& 72	1986	City of Spfld.

LOCATION PAGE BOULEVARD

SPRINGFIELD

REMARKS	BOOK	PAGE	DATE	NAME
Albert Avenue	238	39	1986	Cecil D Burnette &c
Sargon Street	239	16	1986	Stuart Schloss
Jeness Street	"245	127	1987	Albert H. Badman
Hendee Street &c	"246	67& 68	1987	City of Springfield
Berkshire Avenue	"246	98	1987	Al Lafleur

LOCATION PAGE BOULEVARD

SPRINGFIELD

REMARKS	BOOK	PAGE	DATE	NAME
Robbins Road	"248	3	1987	Pat Realty, Inc.
Berkshire Avenue	"249	32	1987	Roy Fanti
Second Street &c	"249	45	1987	&c Stanley W. Liszka
Berkshire Avenue	"250	69	1987	Stanley J. Szpakowski &c
Berkshire Avenue	250	88	1987	Roy Fanti

LOCATION PAGE BOULEVARD

SPRINGFIELD

REMARKS	BOOK	PAGE	DATE	NAME
- - - - -	250	118	1987	Brian Machia &c
First Street	251	3	1987	James Kokosa
Rose Place	253	82	1987	Universal Tool Company
Indian Orchard Condos Battery St Floor Plans	255	58- 63	1988	Keith Perry
Guion Street	261	92	1988	Daniel Tebaldi
Rose St &c	266	55	1989	Northeast Tool and engineering Co

LOCATION PAGE BOULEVARD

SPRINGFIELD

41

REMARKS	BOOK	PAGE	DATE	NAME
Basco Rd &c	268	75	1989	Vincetn D Martins &c
Brookdale Dr &c	269	53	1989	Edward K Savides &c
Shaw's Lane &c	273	92	1990	Consolidated Rail Corp
Cottage St &c	273	129	1990	Storms Forge Inc
Fresno St	278	10	1991	Edna Optiz &c

LOCATION PAGE BOULEVARD

42
 SPRINGFIELD ~~4~~

REMARKS	BOOK	PAGE	DATE	NAME
-----	279	101	1991	Diane M Bernashe
Shaw's Lane	282	83	1992	Astro Chemicals Inc
Mcrovia St &c	283	83	1992	Hano Realty Inc
Osborne Terrace	285	51	1993	Francis J Lamoureux
Rose Street &c	285	107	1993	Richard A Fuller

LOCATION PAGE BOULEVARD

SPRINGFIELD 43

REMARKS	BOOK	PAGE	DATE	NAME
-----	285	116	1993	Commerce Properties
Stevens Street	286	102	1993	Arthur Fastenberg
Tremont St &c	287	5	1993	Spfld DPW
Shaw's Lane	287	87	1993	Astro Chemicals inc
Berkshire Ave	287	120	1993	Pride convenience Inc &c

LOCATION PAGE BOULEVARD & EXT SPRINGFIELD

REMARKS	BOOK	PAGE	DATE	NAME
Cottage Htgs. Sec. B	File	293	1912	Dexter & Toole
" " " "	Plans 3	95	"	" "
Location of	File	341	"	City of Spd.
Bircham St.	"	329	"	E. Spd. Realty Co
Location of (2)	Plans A	14	1913	City of Spd.
Redland St.	" 4	32	"	L. J. Harley Jr.

LOCATION PAGE BOULEVARD & EXT'N

SPRINGFIELD &
CHICOPEE

REMARKS	Plots	PAGE	DATE	NAME
Rumrill Road	" S	81	1925	E. Spd. Home Builders Co.

LOCATION PAGE BOULEVARD & EXT

E. SPRINGFIELD

2

REMARKS	BOOK	PAGE	DATE	NAME
-----	Plans 4	65	1915	Syndicate E. Spd. Rlty
Cottage Hgts Sec. B	" "	81	"	Bldrs Co. E. Spd. Home
Pinecrest St.	" C	71	"	Janet E. Shaw
-----	"D	73	1916	E. Spd. Home Bldrs Co.
-----	"G	56to64	1917	City of Spd.
Saint James Circle	" H	48	1919	Frank Meier

LOCATION

PAGE COURT

CHICOPEE

REMARKS	BOOK	PAGE	DATE	NAME
Hamilton Street	Plans " R	5	1924	George K. Page
East Street &c	" 37	126	1952	Mabel Page
Hamilton Street	" 90	126	1963	Joseph A. Trudeau

LOCATION PAGE HILL ROAD

BRIMFIELD

REMARKS	BOOK	PAGE	DATE	NAME
-----	Plans 144	95	1973	Charles Beeler
Wales Road &c	"222	55	1985	Robert J. Mac Connell Jr &c

LOCATION

PAGE HILL ROAD

WALES

REMARKS	Picniks	PAGE	DATE	NAME
Monson Road &c	"143	2 to 11	1973	Bernard Busker

LOCATION PAIGE HILL ROAD

BRIMFIELD

REMARKS	PLANS BOOK	PAGE	DATE	NAME
-----	"128	92	1971	Armand J Hufault Sr.
Holland Road	"139	13	1972	Alfred Wigglesworth
Haynes Hill Road	"145	98	1973	Richard D. May
- - - - -	" 146	41	1973	Edward F. Langevin
Holland Road	" 147	128 & 129	1973	Milber E. Givan &c
Haynes Hill Road	"155	21	1974	Charles R. Hinckley &c

LOCATION PAIGE HILL ROAD

BRIMFIELD

REMARKS	BOOK	PAGE	DATE	NAME
Agard Road	Plans 157	16 & 17	1975	Beatrice H. Mac Connell
-----	171	114	1977	Terrence Hellyar &c
Agard Road &c	205	94 & 95	1982	Robert J Macconnell Jr &c
Agard Road	"216	7	1984	Robert J. MacConnell Jr.
Wales Road &c	216	130	1984	Richard E. Souliere

LOCATION PAIGE HILL ROAD

BRIMFIELD

REMARKS	BOOK	PAGE	DATE	NAME
- - - - -	"217	56 & 57	1984	Ruth E. Morin
Wales Road &c	"222	55	1985	Robert J. Mac Connell Jr &c Leo E
Holland Road	241	21	1986	Lavigne Estate
Wales Road	"245	128 & 129	1987	Ruth Morin
-----	252	21	1987	Francis E. Langevin

LOCATION PAIGE HILL ROAD

BRIMFIELD

REMARKS	BOOK	PAGE	DATE	NAME
Old Holland Road	256	26	1988	Barbara A Dickinson
-----	256	27	1988	Brian Haley
Holland Rd &c	271	27-31	1990	USA
Holland Road	279	79	1991	Peter M Robbins &c
----- n	281	2	1992	Stephen A Phifer &c

LOCATION PAIGE HILL ROAD

BRIMFIELD 5

REMARKS	BOOK	PAGE	DATE	NAME
-----	286	4	1993	joseph h Gelinias &c
Agard Road	287	42	1993	Richard f Denniston &
Holland Road	287	97	1993	Milber E Givan &c

LOCATION PAIGE HILL ROAD

HOLLAND

REMARKS	BOOK	PAGE	DATE	NAME
-----	256	27	1988	Brian Haley

LOCATION PAIGE HILL ROAD

WALES

REMARKS	BOOK	PAGE	DATE	NAME
-----	256	27	1988	Brian Haley
-----	265	114	1989	Brian Haley

LOCATION **PAINÉ AVENUE****CHICOPEE**

REMARKS	BOOK	PAGE	DATE	NAME
Hamilton Street	Plans " 39	29	1953	Knit Goods Specialty Co.
Page Blvd. &c 542	" 70	1-17 inc.	1959	Western Mass. Electric Co.
See Book Book 3649 Pg.			1971	-----
Broadway &c	"161	34 & 35	1975	Chicopee Redev. Authority Polish Roman Cath
Hamilton St	264	75	1989	ben Corp St. Mic. ael Archangel

LOCATION PAINE AVENUE

LUDLOW

REMARKS	BOOK	PAGE	DATE	NAME
Poole St	273	128	1990	Merrill B Paine

LOCATION PAJAK STREET

CHICOPEE

REMARKS	BOOK	PAGE	DATE	NAME
Homesite Park	Plans H	16	1919	Citizens Development Trust
Right of Way across land bought from City of Chicopee Chester St.	" 23	52	1945	Quinnehtuk Co.
Land bought from Louis J. Brow Chester St.	" 23	65	"	Western Mass. Elec. Co.
Chester Street & c	185	129	1979	Donald A Stebbins
Truro Street & c	265	110	1989	Evelyn Saluk & o

LOCATION

PALM ST.

SPRINGFIELD

REMARKS	BOOK	PAGE	DATE	NAME
Crown-Orange St.	Plans 1	133	1899	Kimberly & Gunn
" " "	"2	173	1909	" "
Acceptance	" Y	1	1926	City of Spd.
Assessment	" "	1	"	" " "
Allen Street &c	" 145	39	1973	Andersen Realty Trust

LOCATION PALMER AVENUE

CHICOPEE

REMARKS	BOOK	PAGE	DATE	NAME
Broadway & Front St. Ter.	Plans A	42 & 46	1913	Robert E. Bemis / &c
Broadway Terrace Annex	" 4	83	1915	" " " "
Broadway Terrace	" S	38	1923	" " " "
Proposed Sewer Extension to Bemis Ave.	" 31	42	1950	City of Chicopee
Mead Ave.	" 71	82	1959	Edwin T. Janik

LOCATION PALMER AVENUE

SPRINGFIELD

REMARKS	BOOK	PAGE	DATE	NAME
Location by City	File	63	1903	City of Spd.
- - - Plans 21		39	1942	Florence Sav. Bank
Locust Street	" 164	13	1976	Antonio Sarnelli
See Book 4592 Page 46			1978	----
Main Street	253	21	1987	William Orr II

LOCATION

PALMER AVENUE

SPRINGFIELD

REMARKS	BOOK	PAGE	DATE	NAME
Mill Street	256	114	1988	John Albee
Mill Street &c	270	22	1990	John Stefanowich &c

LOCATION PALMER AVENUE

WEST SPRINGFIELD

1.

REMARKS	BOOK	PAGE	DATE	NAME
Agawam Ave.	Plans Z	68	1927	Conn. Valley Realty Co.
Extension	" Z	68	"	" " " " "
Circuit Ave.	" 19	99	1940	- - - -
Turners Falls Power & Elect. Co. Proposed Right of Way for Transmission Line	" 21	7	1941	Eastern States Exposition
Easement granted to Turners Falls P. & E. Co.	" 21	36	1942	West Side Terminal Co.
Location of Pole line of Turners Falls Power & Elec. Co.	" 21	103	"	Perkins Machine & Gear Co. & General Fibre Box Co.

LOCATION PALMER AVENUE

WEST SPRINGFIELD

REMARKS	BOOK	PAGE	DATE	NAME
Land acquired by the City of Spd. Adjacent to Plans Sewage Treatment Plant	23	28	1944	City of Spd.
Petition of the City of Spd. for Filling Land near Outlet of Westfield River	" 34	15 106 to	1951	Common. of Mass. Dept. of Public Works
Laid out as a State Highway Agawam Ave. &c	" 45	109 inc.	1954	Common. of Mass.
Union Street &c	" 62	119	1957	Abe L. Cohen
Union Street &c	" 74	109	1960	Abe L. Cohen
Union Street Ejector Station Site	" 85	29	1962	Town of West Springfield

LOCATION PALMER AVENUE

WEST SPRINGFIELD

REMARKS	BOOK	PAGE	DATE	NAME
See Book 2879 Page 462			1962	----
Union Street	" 104	17 & 18	1966	General Fibre Box Company &c
Circuit Ave. &c	"117	40 & 41	1969	Perkins Machine & Gear Co.
See Book 3702 Page 190			1972	---
Union St Land acquired by Town of West Spd for Wfd River Interceptor	"136	18	1972	Town of West Springfield
Union Street &c	" 143	128 & 129	1973	West Side Terminal Co.

LOCATION PALMER AVENUE

WEST SPRINGFIELD

4.

REMARKS	BOOK Plans	PAGE	DATE	NAME
Pearson Way &c	147	72	1973	T.A. Pearson Associates Inc.
Pearson Way &c	147	76	1973	T.A. Pearson Associates Inc.
Circuit Avenue &c	"149	26	1973	West Side Terminal Co
Memorial Avenue &c	" 156	34 & 35	1975	Eastern States Exposition
Agawam Avenue	"165	25	1976	Town of West Springfield

LOCATION PALMER AVENUE

WEST SPRINGFIELD

REMARKS	BOOK	PAGE	DATE	NAME
Agawam Avenue &c	" 197	8 & 9	1981	Salvage Auto Pool Inc
Union Street &c	"200	122 & 123	1981	Northeast Communications Corp

LOCATION PALMER BRIMFIELD ROAD

BRIMFIELD

REMARKS	XXXXXX Plans	PAGE	DATE	NAME
Route 20	167	26	1976	James J. Mooney &
Sutcliffe Road	242	40& 41	1986	Stanley A Karczmarczyk&c

LOCATION PALMER LOWER ROAD

MONSON

REMARKS	XXXXX	PAGE	DATE	NAME
-----	Plans	78	1975	Paul G. Brown Jr.
Palmer Road &c	164	4	1976	Springfield Moulders Inc

LOCATION PALMER MONSON STATE ROAD

MONSON

REMARKS	BOOK	PAGE	DATE	NAME
Hollywood Acres	Plans " 58	62	1956	Silva J. Sicotte &c

LOCATION

PALMER ROAD

BRIMFIELD

REMARKS	BOOK	PAGE	DATE	NAME
Altered & Laid out as State Highway	Plans 20	49 to 59 inc.	1941	Mass. Commonwealth of/
Proposed Drainage Systems & Outlets	" 20	68	"	" " "
Proposed Drainage Outlet	" 20	68	"	" " "
Proposed Drainage Systems, Culvert Extn. & Outlets	" 20	69	"	" " "
Proposed Drainage System & Outlet	" 20	70	"	" " "
Proposed Catch Basins & Pipe Outlets	" 20	71	"	" " "

LOCATION PALMER ROAD

BRIMFIELD

REMARKS	BOOK	PAGE	DATE	NAME
Relocation of Warren Road & Discontinuance of a portion	Plans 25	83	1947	Inhab. Hampden Co.
Mass. Turnpike Route 67 Express Toll Highway known as "Mass. Turnpike"	" 46	1 to 3 inc.	1954	Mass. Turnpike Authority
Millbrook Road	" 48	47	1955	Mass. Turnpike Authority
River Reloc. Express Toll Highway known as "Mass. Turnpike"	" 52	61 & 62	1955	" " "
-----	" 62	24 & 25	1957	Comm. of Mass.
Easement across land given by Robert F. Bradley	" 77	42	1960	New England Power Company

LOCATION **PALMER ROAD**

BRIMFIELD

REMARKS	BOOK	PAGE	DATE	NAME
Monson Road &c	Plans " 95	80-85 inc.	1964	Inhabitants of Hampden County
Altered and laid out as a State Highway	" 99	30	1965	Commonwealth of Massachusetts
See Book 3242 Page 156			1967	Road Construction
Hollow Road	"120	114 & 115	1970	Ronald N.Weston
Mill Lane &c	"123	113	1970	George B. Adams
Route 20	" 141	4	1973	Robert F. Sutherland &c

LOCATION

PALMER ROAD

BRIMFIELD

REMARKS	Plans	PAGE	DATE	NAME
Location of easement for drainage purposes taken by Dept of P.W.	"141	38	1973	Commonwealth of Massachusetts
See Book 3768 Page 249			"	----
Dunhamtown-Brimfield Rd &c	" 160	17	1975	Jimmy J. Barrows
Prospect Hill Road &c	" 160	127	1975	Edith MacGillivray
Warren Road	"182	29	1978	Lawrence L. Cheney &c
St Clair Road&c	" 187	82 & 83	1979	Joseph F Noga Est

LOCATION PALMER ROAD

BRIMFIELD

REMARKS	BOOK	PAGE	DATE	NAME
Dunhamtown - Brimfield Road	"190	66	1980	James J. Mooney
- - - - -	218	95	1984	Brian N Haley
Old Palmer Road &c	219	110	1984	Bernice F Vennert
- - - - -	221	106	1984 1985	Anthony T Maffeo
Route 20	225	121	1985	Gus K. Pappas

LOCATION PALMER ROAD

BRIMFIELD

REMARKS	BOOK	PAGE	DATE	NAME
-----	226	99	1985	Anthony T Maffeo
Route 20 &c	239	13	1986	Constance A Gavin
Route 20	243	83- 86	1986	Juliane L Spooner
Dearth Hill Road &c	"247	47	1987	Gus K. Pappas &c
Prospect Hill Road	"247	67	1987	Thomas R, Clay &c

LOCATION PALMER ROAD

BRIMFIELD

7

REMARKS	BOOK	PAGE	DATE	NAME
Mill Lane	259	40	1988	Jean B Hertan
Brimfield Rd &c	261	6	1988	Timber Harvesting Inc
Dearth Hill R d&c	265	87	1989	Gus K Pappas &c
Route 20 &c	270	120	1990	Donald G Moriarty
Monson Rd &c	271	81	1990	Gus K Pappas &c

LOCATION PALMER ROAD

BRIMFIELD

8

REMARKS	BOOK	PAGE	DATE	NAME
Route 20 &c	275	26	1990	Valentine Paticini &c
Old Palmer Rd	281	127	1992	Est of James C Chalmers
Route 20	281	123	1992	William X Pratt
Route 20	281	124	1992	WILLIAM X Pratt
Route 20	286	11	1993	William X Pratt

LOCATION PALMER ROAD

(WEST) BRIMFIELD

REMARKS	BOOK	PAGE	DATE	NAME
- - - -	Plans 15	122	1936	Brimfield Brick ^{Co.} /
- - - -	" 16	7	"	" "
Warren Road Right of Way	" 16	59	1937	" "
Express Toll Highway known as "Mass. Turnpike" Millbrook Road	" 48	46 & 47	1955	Mass. Turnpike Authority

REMARKS	BOOK	PAGE	DATE	NAME
Proposed Abolition of Grade Crossing of C.V. Railway Co.	Plans " 15	66 & 67	1936	Commonwealth of Massachusetts
- - - - -	" 68	89	1958	Russell B. Bressette &c
N.E. Power Co. to const a Transmission Line over & across Quaboag River	" 73	58	1959	Commonwealth of Massachusetts
Woodridge Road &c Easement across land conveyed to N.E. Power Company	" 87 " 91	123 28	1963 1963	R. W. Curtis Realty, Inc. N.E. Power Company
Easement across land con. by E. L. Dickinson	" 91	29	1963	N. E. Power Company

LOCATION PALMER ROAD

MONSON

REMARKS	BOOK Plans	PAGE	DATE	NAME
Easement across land conveyed by John K. St. George	" 91	35	1963	New England Power Company
Easement across land conveyed by Paul S. Meurisse	" 91	46	1963	New England Power Company
Woodridge Road &c	" 93	94	1964	R. W. Curtis Realty, Inc.
Woodridge Road	" 100	104	1965	R.W.Curtis Realty, Inc.
Sunrise Development	" 101	51	1965	Robert E. Chaffee
-----	" 110	119	1967	Frank Haley

LOCATION PALMER ROAD

MONSON

REMARKS	BOOK Plans	PAGE	DATE	NAME
Tilden Hill Road	" 111	92&93	1967	Town of Monson
- - - - -	" 138	37	1972	Harold O. Roy &c
Hospital Road	" 147	16	1973	Howard W. Fay Estate
Hospital Road &c	" 147	18&19	1973	Howard W. Fay Estate
- - - - -	"151	4	1974	Chester H.Graves
-----	"155	46 & 47	1974	Howard W. Fay Estates

LOCATION

PALMER ROAD

MONSON

REMARKS	BOOK Plans	PAGE	DATE	NAME
-----	158	63	1975	William W. Jurczyk, Inc.
Silva Street &c	159	118	1975	Howard W. Fay Estate
Palmer Lower Road &c	164	4	1976	Springfield Moulders, Inc.
Maple Lawn Dr.	173	17	1977	Alba F. Herrick
Route 32	175	126 & 127	1977	William W. Jurczyk, Inc.
Silva Street Proposed easement	"185	32	1979	Ralph A. Williams &c

LOCATION

PALMER ROAD

MONSON

REMARKS	BOOK	PAGE	DATE	NAME
Proposed easement	" 185	121	1979	Frederick A. Cushing &c
Proposed easement	"185	122	1979	James J. Moran &c
Proposed easement	" 185	125	1979	Edward G Shoum &c
Proposed easement	"186	54	1979	D. H. Lawrence &c
Proposed easement	"186	55	1979	S. Hoppe &c

LOCATION **PALMER ROAD**

MONSON

REMARKS	BOOK	PAGE	DATE	NAME
Proposed Easement	" 186	94	1979	Comm of Mass
Chestnut St Proposed easement	"187	69	1979	RichardjD. Elliot &c
Proposed Easement	189	29	1980	Edward G Shoum & c
Cedarhurst Dr &c	189	127	1980	William A Coulter
-----	" 198	79	1981	Russell B Bressette

LOCATION

PALMER ROAD

MONSON

REMARKS	BOOK	PAGE	DATE	NAME
Maple Lawn Dr &c	205	77	1982	Alba F Herrick
Maplelawn Drive	206	79	1982	Ernest V Bridges
Toby Road	206	122	1982	Stewart K. Harvey
Route 32 &c	211	96	1983	Walter D Raleigh
Route 32	217	85 & 84	1984	William W Jurczyk Inc.

LOCATION PALMER ROAD

MONSON

REMARKS	BOOK	PAGE	DATE	NAME
Route 32	219	83	1984	David E Prouty
Route 32	222	16	1985	Donald F. Peck Robert E
Route 32	231	56	1985	Blanchard
Chestnut Street	"247	89	1987	Herbert Murray
Fenton Road	"248	84	1987	Peter Wisnewski
<u>Route 32</u>	265	103	1989	Bruce E Harris &c

LOCATION

PALMER ROAD

MONSON

REMARKS	BOOK	PAGE	DATE	NAME
Toby Road - - -	"248	115	1987	Michael P. Shoum
Route 32 &c	260	81	1988	Dennis T Shields &c
Route 32 &c	260	106	1988	Everett L Walker &c
-----	264	116	1989	Todd C Haley
Route 20	268	25	1989	Diane Sturtevant

LOCATION PALMER ROAD

MONSON

101

REMARKS	BOOK	PAGE	DATE	NAME
-----	267	98	1989	Stephen R Chiacchia &c
Route 32 &c	267	99	1989	Woodridge Associates
Country Club Dr	269	109	1990	Douglas M Kellough
Rte 32 &c	274	41	1990	Woodridge Associates
Bunyan Rd	282	8	1992	John L Abbott &c

LOCATION

PALMER ROAD

MONSON 11

REMARKS	BOOK	PAGE	DATE	NAME
Fenton Road	285	46	1993	Randy P Pascale

REMARKS	BOOK	PAGE	DATE	NAME
South Street	Plans " 13	74	1933	Otis Company
Easement given Central Mass. Electric Co.	" 25	65	1947	Albert J. Bleau
Mass. Turnpike Route 67 Reloc. River Express Toll Highway known as Mass. Turnpike	" 46 " 52	1 to 3 inc. 61 & 62	1954 1955	Mass. Turnpike Authority " " "
Right of way across land of Clarence H. Bisnette to N. E. Power Co.	" 54	90	1956	Clarence H. Bisnette & c
Easement across land of Walter Zagraniczny Palmer Road	" 54	98	"	Walter Zagraniczny

LOCATION

PALMER ROAD

PALMER

REMARKS	BOOK	PAGE	DATE	NAME
Calkins Road	62	49	1957	New England Power Company
Easements for Three Rivers Interceptor Sewers	169	94 to 99	1977	Town of Palmer
-----	272	91	1990	Alexander Hryniewicz

LOCATION PALMER STREET

(Rte. 181)

PALMER

REMARKS	BOOK	PAGE	DATE	NAME
Springfield Street	Plans " 13	73	1933	Otis Company
Maple Street &c	" 15	123	1936	" "
Easement given New England Power Co. by Antoni Kempesty	" 28	90	1949	New Eng. Power Co.
Calkins Road	" 28	95	"	Stanley E.J. Chmura &c
Calkins Road	" 37	130	1952	Joseph J. Cichon
Bondsville Road	" 66	16 & 17	1958	Town of Palmer

LOCATION PALMER STREET

PALMER

REMARKS	BOOK Plans	PAGE	DATE	NAME
South Main Street &c	" 86	59	1962	Peter S. Piechota
(Bondsville) South Main Street &c	" 87	52	1962	Peter S. Piechota
Three Rivers Local Flood Protection Project	" 90	73-76 inc.	1963	Town of Palmer
Sikes Street &c	" 91	126 & 127	1963	Inhabitants of Hampden County
South Main St. &c	" 92	39	1964	Anna G. Carmody
South High St. &c	" 99	104	1965	Joseph J. Kieltyka &c

LOCATION

PALMER STREET

PALMER

REMARKS	BOOK Plans	PAGE	DATE	NAME
Land to be conveyed by Heirs of Julia Jorczak	" 101	85	1965	New Enland Power Co.
Plan showing land of Town of Palmer	" 104	93	1966	New England Power Co.
Easement to N.E.Power Company Thorndike St.	" 109	52	1967	New England Power Co.
Hilltop Lots	" 111	55	1967	Peter S. Piechota &c
See Book 3632 Page 293			1971	----
Main St. &c	"130	108 & 109	1971	Pathfinder Regional High School

LOCATION PALMER STREET

PALMER

REMARKS	BOOK Plans	PAGE	DATE	NAME
Meadow Lane &c	"132	20 & 21	1971	Yankee Mill & Lumber Supply
Fuller Road &c	" 135	49	1972	Joseph J. Miarecki
Calkins Road &c	" 135	124	1972	Three Rivers Chamber/Commerce
Relocation of Fuller Road	"136	53	1972	Town of Palmer
Hilltop Lots Prospect Street &c	" 137	129	1972	Peter S. Piechota &c
Calkins Road	" 141	4	1973	Triangle Casting, Inc.

LOCATION PALMER STREET

PALMER

REMARKS	BOOK	PAGE	DATE	NAME
Layout widening Fuller Road	Plans 148	58-59	1973	Town of Palmer
Fuller Road	"149	28	1973	Robert R. Gibb &c
-----	" 153	122	1974	Yvonne Babineau Estate
South High Street &c	" 157	1	1975	Joseph J. Kieltyka &c
Crystal Park Paul Street &c	161	60 & 61	1975	Frank J. Zucco Jr. &c
Prospect Street &c	167	107	1976	Mary A. Piechota

LOCATION PALMER STREET

PALMER

REMARKS	BOOKS	PAGE	DATE	NAME
Pump Station - 4	"169	30 & 31	1977	Town of Palmer
Easements for Thorndike-Bondsville Interceptor Sewers	"169	68 to 92	1977	Town of Palmer
Sewer pipelines under & storm outfalls	171	124 to 128	1977	Town of Palmer
South Street	"183	100	1979	Joseph W Tonor Jr
South Street &c	"204	5	1982	Palmer N. Santucci Jr &c

LOCATION PALMER STREET

PALMER

REMARKS	BOOK	PAGE	DATE	NAME
				Bruce
Bridge Street &c	223	15	1985	Charwick &c
Calkins Road	"247	106	1987	Thomas Skowyra &c
Prospect Street	257	37	1988	Leonard J Brennan Jr &c
Fuller Rd &c	259	14	1988	Edwin J Fila &c
Calkins Rd &c	261	111	1988	E.W.S Realty Co Inc

LOCATION PALMER STREET

PALMER

REMARKS	BOOK	PAGE	DATE	NAME
Calkins Rd	262	57	1988	John E Stolar &c
Fuller St	271	38	1990	Angela A Domey
Ford St &c	276	47	1991	Town of Palmer
Ford St &c	276	58	1991	Town of Palmer
Fuller St &c	278	±129	1991	Jospeh P Smola &c

LOCATION **PALMER STREET**

SPRINGFIELD

REMARKS	BOOK	PAGE	DATE	NAME
Maple Hill Historic District	173	68& 69	1977	----
Mill Street &c	198	74	1981	Antonio Ciocca

LOCATION

~~-----~~
PALMER UPPER ROAD.

MONSON

REMARKS	P BOOK Plans	PAGE	DATE	NAME
Macomber Road	133	87	1972	Paul J. Sears
- - - - -	"150	4	1974	Alexander Lolas
- - - - -	"153	24	1974	Rene C. Bernier
- - - - -	"154	39	1974	Harold R. Rindge
Hovey Road	155	5	1974	Harold R. Rindge
-----	159	89	1975	George A. Prince

LOCATION PALMER UPPER ROAD

MONSON

REMARKS	BOOK	PAGE	DATE	NAME
- - - - -	"182	28	1978	Guy M. Harris
Macomber Road	" 186	124	1979	Dick J. Bluto
See Book 5625 Page 546			1984	-----
Hovey Rd	255	34	1988	H & L BUilders & Developers Inc
Hovey Rd	260	114	1988	Herbert M Murray
-----	266	14	1989	David A Paquette &c

LOCATION PALMER UPPER ROAD

MONSON

REMARKS	BOOK	PAGE	DATE	NAME
-----	266	108	1989	James J Petrisis

LOCATION Palmer Ware Road

Palmer

REMARKS	BOOK	PAGE	DATE	NAME
-----	203	126 & 127	1982	Gertrude D Zisk &c
- - - - -	215	58 & 59	1984	Joseph H Bird &c

LOCATION

PALMER WARREN ROAD

BRIMFIELD

REMARKS	BOOK	PAGE	DATE	NAME
Washington Rd &c	" 205	90	1982	Eugene E Roberts

LOCATION

PALMER WARREN ROAD

PALMER

REMARKS	BOOK	PAGE	DATE	NAME
Easement conveyed to N. E. Power Co.	" 109	56	1967	RogerG. Riccetti

LOCATION **PALMERS AVENUE**

WEST SPRINGFIELD

REMARKS	BOOKS	PAGE	DATE	NAME
See Book 3202 Page 27			1966	Partial Discontinuance

LOCATION PALMYRA STREET

SPRINGFIELD

REMARKS	BOOK Plans	PAGE	DATE	NAME
Allen St. - Plum Tree Road	" S	64	1925	Marcus C. Myers &c
Wayne St. Assessment	" X	53	1926	City of Springfield
Palmyra St. Acceptance	" X	56	1926	City of Springfield
Palmyra St. Assessment	" X	57	1926	City of Springfield
- - - - -	" X	78	1926	Justin B. Perkins
Paymyra Terrace	" Y	67	1927	Palmyra Realty Co.

LOCATION PALMYRA STREET

SPRINGFIELD

REMARKS	BOOK Plans	PAGE	DATE	NAME
Wayne St. Assessment	" 8	99	1929	City of Springfield
Plumtree Road &c	" 71	27	1959	City of Springfield
Carrier Pipe Line	" 84	3 to 36 inc	1962	Jet Lines, Inc.

LOCATION, PALO ALTO ROAD

SPRINGFIELD

REMARKS	BOOK	PAGE	DATE	NAME
	Plans			
Forest Hills Road & Grand Valley Rd. Upper So. Branch Mill River Interception Sewer	" 74	41 & 42	1960	William S. Bartels &c
	" 97	54-69 inc.	1964	City of Spd.
See Book 3236 Page 596			1967	Sewer Construction
See Book 3236 Page 596			"	Drain Construction
Grand Valley Home Sites	"127	24	1971	Berard & Sons Tr
Forest Hills Butternut St. &c	" 129	76 & 77	1971	Kay Vee Realty Co., Inc

LOCATION PALO ALTO ROAD

SPRINGFIELD

REMARKS	XBOOK Plans	PAGE	DATE	NAME
Grand Valley Rd- Sanitary Sewer & Storm Drain	159	42 & 43	1975	City of Spd
Temp. Resurfacing Bartels Street	218	77	1984	City of Spfld.
Hilltop St &C	286	126	1993	Spfld DPW
Bartels St &C	286	127	1993	Spfld DPW

LOCATION PANAMA STREET

EAST LONGMEADOW

REMARKS	BOOK Plans	PAGE	DATE	NAME
Sanitary Sewer-Calkins Ave. to Westwood Ave.	" 83	58 to 67 inc	1962	Town of East Longmeadow
Westwood Avenue &c	"166	102 & 103	1976	Kay Vee Realty Co
Ash Street &c	" 189	22 & 23	1980	David A Vidovelli &c
Dewey St &c	262	105	1988	E & R Realty Co
North Main St &c	262	106	1988	E & R Realty Co
Westwood Ave &c	269	119	1990	E & R Realty Co

LOCATION PANAMA STREET

EAST LONGMEADOW²₂

REMARKS	BOOK	PAGE	DATE	NAME
Elm St &c	272	125	1990	E & R Realty Co

LOCATION **PANEK STREET**

PALMER

REMARKS	BOOK XXXXXX	PAGE	DATE	NAME
Main Street	Plans 147	101	1973	Josephine Panek Estate
Main Street &c	"151	55	1974	Alexander A. Sierakowski
Main Street &c	200	80	1981	Bernice Strychaz

LOCATION PAPER MILL ROAD

1
WESTFIELD

REMARKS	BOOK	PAGE	DATE	NAME
Delivery Line Route Plans	Plans 34	23 to 34 inc.	1951	Northeastern Gas Trans. Co.
East Mountain Road	" 55	37	1956	Roger N. Meunier &c
Div. of land of Roger N. & Lucille L. Meunier	" 59	126	1957	Roger N. Meunier &c
East Mountain Road	" 70	65	1959	John S. Lane & Sons Inc.
No. 5 Springfield Hill Joseph Ave.	" 71	78	"	Joseph Pignatare &c
Springfield Hill Joseph Avenue &c	" 75	100	1960	Joseph Pignatare &c

LOCATION PAPER MILL ROAD

WESTFIELD

REMARKS	BOOK Plans	PAGE	DATE	NAME
Springfield Hill	" 84	115	1962	Joseph Pignatare &c
Area Number Eight Elizabeth Avenue &c	" 92	50	1964	Joseph Pignatare &c
East Mountain Road	" 98	121	1965	John S. Lane & Son, Inc.
Joseph Avenue &c	" 110	123	1967	Joseph Pignatare &c
Joseph Avenue	" 112	97	1968	Joseph Pignatare &c
Joseph Avenue &c	" 113	81	1968	Joseph Pignatare &c

LOCATION PAPER MILL ROAD

WESTFIELD

REMARKS	BOOK	PAGE	DATE	NAME
See Book 3533 Page 325			1970	----
- - - - -	"124	48	1970	Joseph Pignatere &c
- - - - -	"141	19	1973	Edmond W. Drewnowski
- - - - -	"196	129	1981	
- - - - -	209	126	1983	&c Michael W Barnes

LOCATION PAPER MILL ROAD

WESTFIELD

REMARKS	BOOK	PAGE	DATE	NAME
- - - - -	225	114	1985	John B Gringeri
-----	239	32	1986	John B Gringeri Westwood
- - - - -	251	98	1987	Homes Corp.
Elizabeth Avenue	265	75	1989	Westfield Sand & Gravel Inc

LOCATION PAPERMILL ROAD

WESTFIELD

REMARKS	BOOK	PAGE	DATE	NAME
Sunrise Ridge Partridge Lane &c	261	74	1988	Westwood Homes Corp
Scarfo Heights Woodcliff Dr &c	262	80	1988	Louis Scarfo
-----	283	78	1992	Westwood Homes Copr

LOCATION

PAPINEAU

ST.

HOLYOKE

REMARKS

BOOK

PAGE

DATE

NAME

Temple

St.

update

492
49241
602

1892

Lot
School House

LOCATION **PARALLEL STREET****SPRINGFIELD**

1.

REMARKS	BOOK	PAGE	DATE	NAME
Carew & Griffin Sts.	555	602	1896	Wilson Eddy
" " " "	555	603	"	" "
Griffin & Wilson Sts.	Plans " 2	115	1907	Martha J. Eddy
Carew & Middle Sts.	" 40	117	1953	Rose E. Balboni &
Griffin Street Acceptance	" 55	4 & 5	1956	City of Spd.
Griffin Street Assessment	" 55	6	"	" " "

LOCATION PARALLEL STREET

SPRINGFIELD

2.

REMARKS	BOOK	PAGE	DATE	NAME
Middle Street	Plans	12 &		
Acceptance	" 55	13	1956	City of Spd.
Acceptance	" 55	16 & 17	"	" " "
Assessment	" 55	18 & 19	"	" " "
See Book 2449 Page 322			1956	Drain Construction
See Book 2452 Page 448			1956	Curb Construction
See Book 3533 Page 29			1970	----

LOCATION PARALLEL STREET

SPRINGFIELD

REMARKS	BOOK	PAGE	DATE	NAME
Acceptance Carew St to Griffin St	"123	100 & 101	1970	City of Spfld
Assessment Wilson St to Griffin St	"123	102	1970	City of Spfld
See Book 3538 Page 107			"	---
Wilson St From Nottingham St Ely to Eddy St	"156	118 & 119	1975	City of Spfld
Wilson St Assessment From Nottingham St Ely to Eddy St	"156	120	1975	City of Spfld

LOCATION PARALLEL STREET

SPRINGFIELD

REMARKS	BOOK	PAGE	DATE	NAME
Griffin St &c	264	21	1989	Photis D Mpickoulis
Wilson Street	285	29	1993	Ann Gilhooly &c
				H

LOCATION PARALLEL STREET

SPRINGFIELD

Approval of Plan - From Griffin St.easterly

REMARKS	BOOK	PAGE	DATE	NAME
See Order of City Planning Board	On File	Nov. 6,	1951.	

LOCATION PARADIS STREET or PARADISE STREET

CHICOPEE

REMARKS	BOOK	PAGE	DATE	NAME
Stebbins-Porter St.	Plans R	69	1924	Aldenville Realty Co., Inc.
Stebbins-Porter St. (Revised)	" Z	65	1927	" " " "
Sewer Extension	" 31	123	1950	City of Chicopee

LOCATION PARADISE LANE

HAMPDEN

REMARKS	BOOK Plans	PAGE	DATE	NAME
Isaac Bradway Road	161	10 & 11	1975	James Reardon
Isaac Bradway Road	174	31	1977	Joseph W Platt

LOCATION PARADISE LANE

MONSON

REMARKS	BOOK	PAGE	DATE	NAME
Lake Paradise	Plans 10	45	1930	Grover C. Eaton
Revised Plan Lake Paradise	" 14	26	1934	" " "
Revised Plan Lake Paradise	" 16	61	1937	" " "
Lakeside Drive	" 42	43	1953	" " " &c
Paradise Lake	" 83	79	1962	Grover C. Eaton

LOCATION PARADISE LAKE ROAD

MONSON

REMARKS	BOOK Plans	PAGE	DATE	NAME
Ely Road	" 147	14	1973	James A. Langlois &c
- - - - -	"158	94	1975	C Abbott Grassetti Inc
- - - - -	"164	128	1976	Clifford Martin
- - - - -	"177	30 59 &	1978	C.A. Grassetti
- - - - -	206	58	1982	C.A. Grassetti

LOCATION PARADISE LAKE ROAD

MONSON 4

4

REMARKS	BOOK	PAGE	DATE	NAME
Ely Road	" 240	80	1986	Emily L Farquhar
- - - - -	244	24& 25	1986	&c Samuel Harrison

LOCATION

PARAMOUNT STREET

SPRINGFIELD

REMARKS	BOOK	PAGE	DATE	NAME
Easement for Construction of Water Main Page Blvd.	27	59	1948	Edward Fitzgerald & C
Carrier Pipeline	" 84	3 to	1962	Jet Lines, Inc.
Page Blvd. & C Laid out as a State Highway	" 112	36 inc 54-58	1968	Commonwealth of Massachusetts
See Book 3521 Page 528			1970	---
First St. To be abandoned Tremont St to Paramount St.	"122	97	1970	City of Spd.
Paramount St. To be abandoned First St. to Second St.	"122	98	1970	City of Spd.

LOCATION PARADISE LAKE ROAD

MONSON 1

REMARKS	BOOK	PAGE	DATE	NAME
Hill Top Drive	Plans " 44	5	1954	Morgan and Green Builders
Paradise Lake	" 77	71 - 72	1960	Grover C. Eaton &c
Paradise Lake	" 93	120 & 121	1964	Grover C. Eaton &c
Ely Road	"117	1	1969	Victor E. Berube
-----	"135	21	1972	Robert E. Taylor
Lakeside Drive &c	" 146	60&61	1973	Myra K. Moulton

LOCATION

PARADISE LAKE ROAD

MONSON

REMARKS	BOOK	PAGE	DATE	NAME
- - - - -	206	61 & 60	1982	C. A. Grassetti
Piney Drive	"216	71	1984	Clara A. Eaton
- - - - -	219	2 & 3	1984	Carl A Grassetti
- - - - -	225	67	1985	Samuel Harrison &c
- - - - -	226	28	1985	Samuel Harrison &c

LOCATION PARADISE STREET

WSPRINGFIELD

REMARKS	BOOK Plans	PAGE	DATE	NAME
Birchwood Park	" S	82	1924	Thos.W.McCarthy
Sewer & Drain Easement Fernband Road	" 80	24 & 25	1961	City of Springfield
Nantasket St. Assess. Parker St. Easterly	"119	87	1969	City of Spd.
Nantasket St. Accept. Parker St. to Sta 5 + 85.17	"119	88 & 89	1969	City of Spd.
Boston Rd. (Rte 20) &c Laid out as a State Highway by D.P.W.	"121	94-97 inc.	1970	Commonwealth of Massachusetts

LOCATION **PARAMOUNT STREET**

SPRINGFIELD

REMARKS	BOOK Plans	PAGE	DATE	NAME
Observer Street &c	"130	96	1971	Leo O. Auger &c
Land transferred by the Dept of Public Works	"132	36--55 inc	1971	City of Spd.
See Book 3793 Page 117			1973	----
Easements to be taken for I.O. Force Main	" 143	46 to 51	1973	City of Spfld
Depot Street &c	" 144	50 & 51	1973	Harold Freedman &c
Second St--Page Blvd to Paramount St	172	38 & 39	1977	City of Spfld



LOCATION PARAMOUNT STREET

SPRINGFIELD

REMARKS	BOOK	PAGE	DATE	NAME
Second St--Page Blvd to Paramount St	172	40	1977	City of Spfld
Carlos Street &c	260	68	1988	Robert J St. Marie &c
Second Street &c	264	46	1989	Charles Berthiaume

LOCATION PARAMOUNT STREET

Springfield

Formerly Depot St. from Second St. s.e. to Division St.

REMARKS	BOOK	PAGE	DATE	NAME
See Order of City Council	----	----	1928	On File

LOCATION

PARAMONT STREET

SPRINGFIELD

REMARKS	BOOK	PAGE	DATE	NAME
Tremont Street&c	242	49	1986	David Fortier

LOCATION

PARAMOUNT STREET

SPRINGFIELD

REMARKS	BOOK	PAGE	DATE	NAME
Second Street &c	219	96	1984	Brian F Devivo&c

LOCATION

PARENTEAU COURT

CHICOPEE

REMARKS	BOOK	PAGE	DATE	NAME
Woodcrest II Montgomery Street &c	"114	94 & 95	1968	May Vee Realty Co., Inc.
Montgomery St &c	186	66 & 67	1979	Wilfred P Roberg Ammvets (Post 12) Building Assoc Inc
Como Drive &c	240	69	1986	Building Assoc Inc
Como Drive &c	"246	92	1987	Charles Estate &c

LOCATION PARENTEAU DRIVE

CHICOPEE

REMARKS	BOOK	PAGE	DATE	NAME
Woodcrest II Montgomery St. &c	"114	94 & 95	1968	Kay Vee Realty Co., Inc.
Granby Road &c	" 161	2 & 3	1975	Ernest R. Mathieu &c
Montgomery St &c	"186	66 & 67	1979	Wilfred P Roberg
Montgomery St. &c relocation	191	109- 129	1980	City of Chicopee
Como Drive &c	240	69	1986	Amvets (Post 12) Building Assoc Inc

LOCATION

PARENTEAU DRIVE

CHICOPEE

REMARKS	BOOK	PAGE	DATE	NAME
- - - - -	"246	92	1987	Charles Estate &c
Relocation of Montgoemry St	&c 278	95-96	1991	City of Chucopee

LOCATION

PARIDON STREET

SPRINGFIELD

REMARKS	BOOK	PAGE	DATE	NAME		
- - - -	Plans M	42	1920	City of Spd.		
Chilson-Vail Sts.	S	41	1925	G.J. Dragon		
Chilson St. Assessment	U	29	"	City of Spd.		
Howes St. Assessment	V	33	"	"	"	"
Blaine St. &c	6	52	1928	"	"	"
Chilson St. Assessment	8	9	1929	"	"	"
Castle St. Assessment	8	17	"	"	"	"

LOCATION

PARIDON STREET

Springfield

REMARKS	BOOK	PAGE	DATE	NAME
Howes St. Assessment	Plans 8	19	1929	City of Spd.
Vail St. Acceptance Sumner Ave. to Paridon St.	" 25	79	1947	" " "
Vail St. Assessment Sumner Ave. to Paridon St.	" 25	80	"	" " "
Bither St. Acceptance	" 30	127	1950	" " "
Bither St. Assessment Right of Way given to Western Mass. Elec. Co. by Diamond Match Co.	" 30	128	"	" " "
Western Mass. Elec. Co. by Diamond Match Co.	" 41	6	1953	Diamond Match Co.

LOCATION **PARIDON STREET****SPRINGFIELD**

3.

REMARKS	BOOK	PAGE	DATE	NAME
Right of Way given to Western Mass. Elec. Co. by N.Y.N.H. & H.R.R. Co.	Plans " 41	7	1953	N.Y.N.H. & H.R.R. Co.
Burnside Terrace Acceptance	" 44	78 & 79	1954	City of Spd.
Burnside Terrace Assessment	" 44	80	"	" " "
Confirmation Plan Chilson Street &c	" 51	36	1955	Evert M. Carlson
Acceptance	" 60	55 & 56	1957	City of Spd.
Assessment	" 60	57	"	" " "

REMARKS	BOOK	PAGE	DATE	NAME
See Book 2542 Page 349			1957	Sidewalk Construction
See Book 3516 Page 323			1970	-
Bither St. Assessment Thorndyde St. Stormwater Drain	122	52	1970	City of Spd.
Paridon St N'y 620 ' Acceptance	"122	54 & 55	1970	City of Spd.
Vail St to Spencer St Assessment	"122	56-59 inc.	1970	City of Spd.
Chilson St to Vail St	"122	60	1970	City of Spd.

LOCATION PARIDON STREET

SPRINGFIELD

REMARKS	BOOK	PAGE	DATE	NAME
Spencer St. & Extn. from end of public way	"122	62& 63	1970	City of Spfld.
Howes Street &c	"136	95	1972	Eugenia H. Zaiken
Dorset Street &c	"208	68& 69	1983	Diamond International Corp
Howes Street	"236	38	1986	John-Paul Lapre
Vail Street &c	"242	13& 14	1986	Joseph Chapdelaine & Sons Inc.

LOCATION PARIDON STREET

SPRINGFIELD

REMARKS	BOOK	PAGE	DATE	NAME
Eloise Street &c	"244	103	1987	Nicola Alfano &c
Bither Street &c	"246	41	1987	Nicola Alfano &c
Gilman St &C	273	9	1990	JamesOpitz &c

LOCATION PARK AVENUE

HOLYOKE

REMARKS	BOOK	PAGE	DATE	NAME
Edbert Drive &c.	Plans " 56	80 to 83inc.	1956	Edbert Homes Inc.

LOCATION

PARK AVENUE

MONSON

REMARKS	BOOK Plans	PAGE	DATE	NAME
Main Street	" 1	31	1898	Park Ave. Association
Main Street &c	" 92	11 & 12	1963	Town of Monson
Eastern Ave	"181	35	1978	Mildred Scott
Hampden Avenue Proposed easement	"185	124	1979	Lawrence D. Davis &c
Hampden Avenue	210	50	1983	Daniel E Goodhind

LOCATION PARK AVENUE

MONSON

REMARKS	BOOK	PAGE	DATE	NAME
Main Street	214	115	1984	Monson Savings Bank
Main Street	259	88	1988	Michael G Kelley &c

LOCATION PARK AVE.

SPRINGFIELD

REMARKS	BOOK	PAGE	DATE	NAME
Sumner Ave.-Hawthorne Place	490	601	1893	Heights Co. Tr. Forest Park
Fort Pleasant-Riverview Location By City	St. 565	601	1897	Co. Riverview Height
Place		On	File	
Sumner Ave.-Hawthorne	565	603	1897	Tr. Forest Park Heights Co.
Location	On File	19	1898	City of Spd.
"	" "	"47	1903	" " "

LOCATION **PARK AVENUE**

^D
WEST SPRINGFIELD

REMARKS	BOOK	PAGE	DATE	NAME
Western Ave.	551	601	1896	Parks, Downey & Smith
- - - - -	Plans			
	" 2	144	1908	Phelon Estate
Riverdale Rd. altered & laid out as a State Highway	" 38	64	1952	Common. of Mass.
Riverdale Rd. altered & laid out as a State Highway	" 39	75	1953	" " "
Phelon Avenue &c	" 56	86 & 87	1956	Wico Electric Co. Ninety Nine Park Ave. Realty Tr.
Park Ave. Court &c	" 82	128	1961	

LOCATION **PARK AVENUE**

WEST SPRINGFIELD

REMARKS	PAGES	PAGE	DATE	NAME
Riverdale St. Altered & laid out as a State Highway	" 99	95	1965	Commonwealth of Massachusetts
-----	" 111	124	1967	John W. Donoghue
Union Street	"132	33	1971	Bughaus, Inc.
Main Street &c	" 135	47	1972	Leon A. Jochim &c
Park St. &c Broadway Historic District	" 140	20 & 21	1972	Town of West Springfield

LOCATION **PARK AVENUE****WEST SPRINGFIELD**

REMARKS	BOOK	PAGE	DATE	NAME
Park Ave School Site	201	88	1982	Town of West Spd
Western Avenue &c	210	114& 115	1983	George W Sullivan Realty Co Inc Ralph R.
Union Street &c	219	15	1984	Martone &c W H
Bliss Street	250	104	1987	Partnership
Bliss Street &c	260	47-58	1988	James J Perrine

LOCATION PARK CIRCLE

RUSSELL

REMARKS	BOOK	PAGE	DATE	NAME
- - - - -	221	94	1984	Dana C Huff &c

LOCATION **PARK CIRCLE**

WESTFIELD

REMARKS	BOOK	PAGE	DATE	NAME
Park Drive Special Benefit and Assessments	Plans " 40 " 78	121 22 & 23	1953 1960	Frank T. Forhan City of Westfield
See Book 2775 Page 37			"	---

LOCATION PARK DRIVE

LONGMEADOW

1.

REMARKS	BOOK	PAGE	DATE	NAME
Colony Hills	Plans 0	62	1921	Colony Hills Trust
Colony Hills	" 0	70	"	" " "
Colony Hills	" 7	22	1928	" " "
Colony Hills Revised Areas, Lot 6, Block A, Lot 8, Block C	" 10	67	1930	" " "
Brittany Rd. Assessment to Normandy Rd.	" 19	33	1940	Town of Long-/ meadow
Converse St. &c	" 34	92	1951	Burbank Realty Co

LOCATION **PARK DRIVE****LONGMEADOW**

2

REMARKS	BOOK	PAGE	DATE	NAME
Sewer Easement	Plans 35	32	1952	Samuel Shaine
Colony Acres Road &c	" 40	129	1953	Coolidge Asse. Inc.
Colony Acres Road	" 60	34	1957	Town of
Assessment	" 70	72 &		Longmeadow
Converse St.		73	1959	" " "
Assessment	" 94	53 &		Joseph
Tanglewood		54	1964	Chapdelaine, Inc.
Concord Road &c	" 101	61	1965	R.J. Realty Corp

LOCATION **PARK DRIVE****LONGMEADOW**

REMARKS	BOOKS BOOKS	PAGE	DATE	NAME
Bliss Road &c	" 107	114 & 115	1967	Barbara B. Pearson etaal
Pinewood Drive	" 109	130	1967	Joseph Chapdelaine, Inc.
Coventry Lane &c	" 110	38 & 39	1967	R. J. Realty Corp.
Pinewood Drive &c	"114	55	1968	Joseph Chapdelaine, Inc.

LOCATION **PARK DRIVE****SPRINGFIELD**

REMARKS	BOOK	PAGE	DATE	NAME
Colony Hills	Plans 0	62	1921	Colony Hills Trust
Colony Hills	" 0	70	"	" " "
Colony Hills	" 7	22	1928	" " "
Colony Hills Revised Areas, Lot 6, Block A, Lot 8, Block C.	" 10	67	1930	" " "
Colony Road Assessment	" 15	83	1936	City of Spd.
Sewer Easement	" 35	32	1952	Samuel Shaine

LOCATION PARK DRIVE

SPRINGFIELD

REMARKS	BOOK	PAGE	DATE	NAME
See Book 3546 Page 265			1970	----
See Book 3670 Page 24			1972	---
Sanitary Sewer & Force Main	"133	64 & 65	1972	City of Spd.

LOCATION **PARK DRIVE****WESTFIELD**

REMARKS	BOOK	PAGE	DATE	NAME
Western Ave.	Plans " 25	61	1947	Frank T. Forhan
Park Circle	" 40	121	1953	" " "
Assessment	" 72	58	1959	City of Westfield
Park Circle Special Benefit and Assessments	" 78	22 & 23	1960	City of Westfield

LOCATION PARK DRIVE

WILBRAHAM

REMARKS	BOOK Plans	PAGE	DATE	NAME
Section A South Park Estates	" 85	101	1962	Sturm Development Corp.
Section B South Park Estates	" 90	21	1963	Sturm Development Corp
Western View Drive	" 91	34	1963	James A. Bennett
Book 3111 Page 139			1965	----
Sec/ C-South Park Estates Oakland Street &c	" 136	128 & 129	1972	G G S Inc.

LOCATION PARK EDGE AVENUE

SPRINGFIELD

REMARKS	BOOK	PAGE	DATE	NAME
Assessment	Plans 13	127	1934	City of Spd.

LOCATION PARK FOREST ROAD

SPRINGFIELD

REMARKS	BOOK Plans	PAGE	DATE	NAME
Talmadge Drive &c	" 81	123 to 126Inc	1961	Berard & Sons, Inc.
See Book 2862 Page 36			1962	Drain Construction
See Book 2862 Page 37			"	Sewer Construction
Section 7 Brookside Manor	" 96	26 & 27	1964	Berard & Sons, Inc.
Section 7 Brookside Manor	" 96	28 & 29	1964	Berard & Sons, Inc.
Temporary Resurfacing Newhouse Street	"115	26	1968	City of Spd.

LOCATION **PARK FOREST ROAD**

SPRINGFIELD

REMARKS	BOOK	PAGE	DATE	NAME
Starting 100 feet from the easterly street line of Talmadge Drive, easterly 430 feet to the westerly street line of Feltham Road				
See Order				
City Planning Board on file June 9, 1964				

LOCATION **PARK LANE****HOLLAND**

REMARKS	BOOK	PAGE	DATE	NAME
Siaog Lake	Plans 16	45	1937	Flint Shores
Flint Shores	" 24	25	1946	Margaret Hawthorne Tr.
Massaconnet Shores	" 24	114	"	American Properties Co.
Massaconnet Shores	" 25	11	"	" " "
Massaconnet Shores	" 26	100	1947	" " "

LOCATION

PARK LANE

SPRINGFIELD

REMARKS	BOOK	PAGE	DATE	NAME
See Book 3584 Page 307			1971	-----

LOCATION **PARK LANE**

SPRINGFIELD

Wilbraham Road to Breckwood Circle.

REMARKS	BOOK	PAGE	DATE	NAME
See Order City Planning Board	On File		July 10, 1953.	

LOCATION PARK PLACE

LUDLOW

REMARKS	BOOK	PAGE	DATE	NAME
	Plans	84&		
Taking	" 59	85	1957	Town of Ludlow
Subdiv. Park Terrace & Park Place	" 59	86& 87	"	Ludlow Manufac- ture & Sales Co. &c
Ludlow Hydro Station & Red Bridge Hydro Station	" 72	40 to 45 inc	1959	Western Mass. Electric Co.
Ludlow Community Dev Chestnut St &c	" 203	96 & 97	1982	Ludlow Housing Auth

LOCATION PARK ROAD

HOLLAND

REMARKS	BOOK	PAGE	DATE	NAME
Amber Park.	Plans 27	98	1948	K.G.Bopp

LOCATION **PARK ROAD**

HOLYOKE

REMARKS	BOOK	PAGE	DATE	NAME
Laid out as a State Highway - Route 91	Plans 95	1-60 inc.	1964	Common. of Mass.
Northampton St. &c	"116	98 & 99	1969	Holyoke Water Power Co.
P Jarvis Avenue &c	"123	30 & 31	1970	Cornelius J. Healy Heirs

LOCATION

PARK ROAD

MONSON

REMARKS	BOOK	PAGE	DATE	NAME
High Street	"245	64	1987	William T. Devine

LOCATION PARK ROAD

SPRINGFIELD

REMARKS	BOOK	PAGE	DATE	NAME
"Vanhorne Plat" Plans A		80	1914	Jonathan Short
Plan Proposed School House Lot at Glenwood	" 8	2	1929	City of Spd.
Assessment/ Connecticut Ave.	" 16	37	1937	" " "
Milford St. Assessment	" 16	53	"	" " "
Proposed Liberty St. Sewage Pumping Station	" 23	10	1944	" " "
Proposed Liberty St. Sewage Pumping Station	" 23	11	"	" " "

REMARKS	BOOK	PAGE	DATE	NAME
Breckwood Blvd. Acceptance	Plans 30	110 to 114 incl	1950	City of Spd.
Acceptance	" 38	23&24	1952	" " "
Assessment	" 38	25	"	" " "
Pasqualini Ave. &c	" 41	78	1953	Marshall Pasqualini &c
Newbury Street &c	" 50	37	1955	Joseph Hogan
Section #1 Pasqualini Ave. &c	" 51	129 & 130	"	Marshall Pasqualini &c

LOCATION PARK ROAD

SPRINGFIELD

REMARKS	BOOK	PAGE	DATE	NAME
Doyle Avenue Sanitary Sewer	" 109	E12-115 inc.	1967	City of Spd.
Doyle Ave. Acceptance Newbury St. to Station 6 + 65	"119	125 & 126	1969	City of Spd.
Milford Street	236	4	1986	Michael J Fenton & Gregory
Upton Street &c	238	25	1986	La Fountain

LOCATION PARK ROADWAY

SPRINGFIELD

REMARKS	BOOK	PAGE	DATE	NAME
Wilbraham Road	Plans 11	35	1931	Michael F. Sullivan

LOCATION **PARK SIDE AVENUE**

WEST SPRINGFIELD

REMARKS	BOOK	PAGE	DATE	NAME
Union Street &c	"123	54 & 55	1970	S.Y.G. Partnership
Bliss Street &c	" 146	50	1973	S.Y.G. Partnership

LOCATION

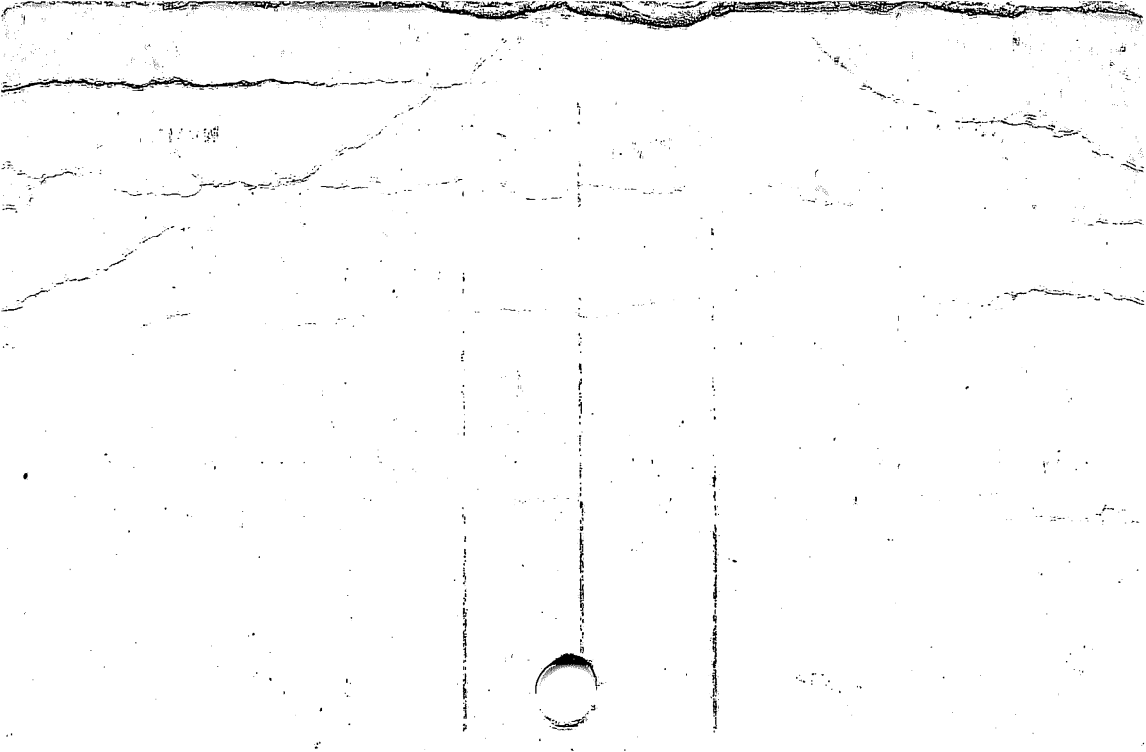
PARK SLOPE

HOLYOKE

REMARKS	BOOK	PAGE	DATE	NAME
Highland Park Cleveland St.	Plans A	12	1913	Associates Highland Pk.
Amended Plan. East of	"Y	54	1926	" " "

LOCATION **PARK** **STREET****AGAWAM**

REMARKS	BOOK	PAGE	DATE	NAME
Feedings Park	Plans " 4	88	1916	Frank W. Sadler
Assessment	" 43	22	1954	Town of Agawam
Ralph St. Assessment	" 43	23	"	" " "
Ralph Street &c Confirmation Plan	" 77	80	1960	Albert Krikorian &c
Ralph Street &c	" 137	48	1972	Leo Balboni &c
Cherry Street &c	" 182	82	1979	Alan C. Hardick



LOCATION

PARK STREET

CHICOPEE

REMARKS	BOOK Plans	PAGE	DATE	NAME
Chestnut Street	" 86	13	1962	Magdalena Piechota
Dwight Street &c	"183	70 & 71	1979	John Tenczar &c
Center Street &c	" 188	20 & 21	1979	Polish National Home Association
McKeag Ave &c	"198	30 & 31	1981	John Tenczar &c
-----	287	19	1993	Norman Desmarais

LOCATION PARK STREET

HOLYOKE

REMARKS	BOOK	PAGE	DATE	NAME
Mosher St.&c	Plans " 69	38-57 inc.	1958	Holyoke Water Power Co.
See Book 3628 Page 581			1971	----
See Book 4354 Page 393			1976	----
See Book 4445 Page 161			1977	----
Crescent St &c	"195	104 & 105	1981	J & W Jolly Inc

LOCATION

PARK STREET

HOLYOKE

REMARKS	BOOK	PAGE	DATE	NAME
See Book 5933 Page 368			1985	-----
Main St &c	280	81	1992	Holyoke Water Power

LOCATION PARK STREET

PALMER.

REMARKS	BOOK	PAGE	DATE	NAME
Central-Maple St.	293	601	1872	Burleigh French & /
Cleveland	File 268		1909	Coughlin McNamara & /
Highway Taking	Plans N	9	1922	Inhab. Hampden Co.
Tenney Road Layout	" Y	13	1925	Inhab. Palmer
School St.	" Y	76	1927	of N.Y. Standard Oil Co. /
Relocation (<i>Deweyland</i>)	" 15	127	1936	Mass. Commonwealth of /

REMARKS	BOOK	PAGE	DATE	NAME
Land to be conveyed to	Plans			
Common. of Massachusetts	" 54	30	1955	Palmer
Proposed Catch Basin & Pipe Outlet Allen St. &c	" 55	129	1956	Common. of Mass. ¹
Mason St.	" 62	130	1957	John C. Champartes
Confirmation Plan Cabot Street &c	" 83	26	1961	Palmer Realty & Development Co. In
Thorndike Street &c	" 90	129	1963	Rosario J. Demers
Breckenridge St. &c Confirmation Plan	" 93	122 & 123	1964	Kenneth C. Sherman &c

LOCATION **PARK STREET****PALMER**

REMARKS	PPA's	PAGE	DATE	NAME
Thorndike Street &c	" 106	62 & 63	1966	Sonic Enterprises Inc.
Allen Street &c	" 121	48	1970	A.B.Rathbone, Inc.
- - - - -	" 126	88	1971	Albert J. Boone
- - - - -	"130	117	1971	John J.Raczka
Jefferson St. &c	" 136	53	1972	Eleanor R. Boone
Pleasant St. &c	" 146	127	1973	Rene A. Couture

LOCATION PARK STREET

PALMER

REMARKS	BOOK Plans	PAGE	DATE	NAME
Nipmuck Street &c	" 147	86	1973	Odilon J. Breton &c
Proposed drainage easement Mason St	"149	39	1973	Town of Palmer
Breckenridge St &c	"149	91	1974	Frank D. Grabowski
Breckenridge St. &c	" 167	120	1976	Howard R. Griswold
Pearl Street	"178	115	1978	Charles D Brock
Cherry St	"180	51	1978	Yankee Coach Inc

LOCATION **PARK STREET****PALMER**

REMARKS	BOOK	PAGE	DATE	NAME
-----	" 187	125	1979	Alice P Lamb
-----	"190	80 & 81	1980	Third Nat'1 Bk
-----	"192	99	1980	Palmer Motor Coach Service Inc
Nipmuck Street &c	" 197	103	1981	Fred A Capen &c
Maple St &c	"200	73	1981	Aylmer C.Giroux

LOCATION

PARK STREET

PALMER

REMARKS	BOOK	PAGE	DATE	NAME
Pleasant Street &c	209	89	1983	Thomas W Haley &c Cornelius J
Pearl Street	210	46	1983	Murphy Jr.
Thorndike Street &c	221	92	1984	Town of Palmer
See Book 5738 Page 488			1984	----- Bruce J
Main Street &c	223	15	1985	Charwick &c

LOCATION

PARK STREET

PALMER

REMARKS	BOOK	PAGE	DATE	NAME
School Street	233	46	1986	The Second Congregational Church, Inc.
Cleveland Street &c	244	6	1986	Howard Roger Griswold
Route 20 &c	265	26	1989	John J Mullen Jr &c
Route 20 &c	268	123	1989	Howard R Griswold
Route 32 &c	275	98	1991	DPW Comm of Mass
nipmuck Street <i>YC</i>	286	110	1993	Breton Estates Inc

LOCATION

PARK ST.

RUSSELL

REMARKS	BOOK	PAGE	DATE	NAME
Knox Park	Plans C	17	1915	E. D. Parks
West Main Street	160	75	1975	Quirino P. Nardacci Jr.
West Main Street	221	46	1984	Linda L. Buzzee &c
Route 20 &c	224	36& 37	1985	Miriam J Marcoulier

LOCATION PARK STREET

SPRINGFIELD

REMARKS	BOOK	PAGE	DATE	NAME
Peabody Lane	Plans 24	10	1946	Jack B. Cohen
Maple St.	" 35	95	1952	Colony Club
Maple St. Widening & Repaving State St. to Central Street	" 88	58 to 65 inc	1963	City of Springfield
See Book 3617 Page 323			1971	---
See Book 3650 Page 31			"	----
Dwight Street Extension	"135	112 to 119	1972	City of Spfld

LOCATION

PARK STREET

SPRINGFIELD

REMARKS	BOOK	PAGE	DATE	NAME
South End Community Development Area I	"165	52&53	1976	S R A
South End Community Development Area II	"168	100 & 101	1977	S R A
Lower Maple Historic District	"170	38 & 39	1977	- - - - -
Cross Street &c	"179	100 & 101	1978	Stockbridge Court Ltd
South End Community Dev Area- Howard St &c	180	94 & 95	1978	S R A

LOCATION PARK STREET

SPRINGFIELD

REMARKS	BOOK	PAGE	DATE	NAME
Union Street	"181	75	1978	Stockbridge Court Ltd
Court Square - South Blocks Cross St &c	"182	78 & 79	1979	S R A
Cross St discontinuance	"183	22 & 23	1979	City of Spfld
See Book 4759 Page 93			1979	-----
See Book 4833 Page 252			1979	-----

LOCATION **PARK STREET**

SPRINGFIELD

REMARKS	BOOK	PAGE	DATE	NAME
See Book 4834 Page 146			1979	-----
Abandonment & Relocation	"187	2 & 3	1979	City of Spfld
Willow St Sidewalk & Curb Re-Construction	"187	10 to 15	1979	City of Spfld
Sidewalk & Street Construction	"187	16 & 17	1979	City of Spfld
Court Square-South Block Union Street &c	" 190	95	1980	S R A

LOCATION **PARK STREET**

S PRINGFIELD

REMARKS	BOOK	PAGE	DATE	NAME
South End Community Development Area	191	6&7	1980	S R A
-----	"195	48 & 49	1981	---
Main Street &c	"203	22 & 23	1982	Baker Properties
Main Street &c	208	122	1983	Spfld. Redevelopment Authority
South End Community Development Area	"216	26 to 31	1984	S R A

LOCATION

PARK STREET

SPRINGFIELD

REMARKS	BOOK	PAGE	DATE	NAME
South End Community Development Area	"216	32	1984	S R A

LOCATION **PARK STREET****WEST SPRING**

REMARKS	BOOK	PAGE	DATE	NAME
- - - -	155	267	1850	S.Lathrop Est.
Southworth Homestead	324	601	1875	Edw.Southworth
Main St.	525	601	1895	R.L.& S.I.Coeley
Kelso Ave. Plans 1		167	1899	Kelso & Thompson
Elmdale-Riverdale St.	" 2	8	1901	Site Co. Riverdale Home /
Hanover-Lathrop	" 2	63	1904	Property Southworth /

LOCATION PARK STREET

WEST SPRING

REMARKS	BOOK	PAGE	DATE	NAME
Hamilton Ave.	Plans 2	78	1904	Mrs.A.C.Stevens
Boston & Albany R.R.Co."	2	190	1909	- - - -
- - - -	" B	70	1915	Robert W.Smith
Sylvan & Kelso	" E	68	1916	Beauchemin Elizabeth F. /
Sylvan & Kelso	" E	68	"	" " "
Sand Hill Road	" F	36	1917	" " "

LOCATION **PARK STREET**

WEST SPRINGFIELD ^{3.}

REMARKS	BOOK	PAGE	DATE	NAME
Elm St.	Plans L	49	1921	A.L.Pease
Adrian Heights	" L	53	"	P.A.Brackett
Hanover St.	" P	36	1923	Margaret T.Ashley
Boston & Albany R.R. Co.	" U	63	1925	- - -
Boston & Albany R.R. Co. West of Tower 43	" W	46	1926	Wm.H.Hayden &c
Sandy Hill Road &c	" Z	64	1927	Lucius A.Bishop / &c

LOCATION **PARK STREET****WEST SPRINGFIELD**^{4.}

REMARKS	BOOK	PAGE	DATE	NAME
Relocation of Riverdale Road	Plans 17	28 to 30 inc	1938	Common. of Mass. West Springfield
Westfield St.	" 20	10	1941	Realty Co.
Hanover St.	" 21	45	1942	Florence M. Sheldon
Land conveyed to Robert A. Woods by Boston & Albany R.R. River St.	" 35	56	1952	Robert A. Woods
Land conveyed to Boston & Albany R.R. by Robert A. Woods River St.	" 35	56	"	Boston & Albany R.R. Co.
Laid out as State Highway-Riverdale Road &c	" 36	115 & 116	"	Common. of Mass.

REMARKS	BOOK	PAGE	DATE	NAME
Riverdale Rd.altered & laid out as a State Highway	Plans " 38	64	1952	Common.of Mass.
Riverdale Rd.altered & laid out as a State Highway	" 39	75	1953	" " "
Land conveyed by B. & A. R.R.Co.to Herbert R. Linick Kelso Street	" 41	26	"	Herbert Linick Third National Bank & Trust Co.Spd.
Elm Street &c	" 61	12 127 &	1957	N.Y. Central Railroad Co. Albany
Kelso Avenue &c	" 101	128 86 &	1965	Christy G. Nekitopoulos
River Street &c	" 103	87	1966	

LOCATION

PARK STREET

WEST SPRINGFIELD

REMARKS	Books & Plans	PAGE	DATE	NAME
Kelso Ave. &c	120	68 & 69	1969	Pauline A. Nekitopoulos & Pauline A
River Street &c	128	59	1971	Nekitopoulos
Park Ave &c Broadway Historic District	"140	20 & 21	1972	Town of West Springfield
Van Deene Ave.	" 144	94	1973	S. William Whyte
Park St. &c	172	122 & 123	1977	Louis M. & Angel- ina M. Melchiori
Land Taking South Blvd	"178	106	1977	Joseph H Serra

LOCATION **PARK STREET**

WEST SPRINGFIELD

REMARKS	BOOK	PAGE	DATE	NAME
Permanent Highway Easement	"178	107	1978	Albert W. Van Deene
South Boulevard &c	179	12 & 13	1978	Great Atlantic & Pacific Tea Co
Elm Street	213	100& 101	1984	Richard E Garvin &c
South Boulevard	238	34& 35	1986	Estate of Richard Fullam

REMARKS	BOOK	PAGE	DATE	NAME
St. Paul St. Assessment	Plans " 18	67	1939	City of Westfield
Miller St. (Taking)	" 31	27 & 28	1950	Mass. Commonwealth of
- - - - -	"204	68	1982	Tr Edward E. Reinert
Hanover Street	212	33	1983	Edward E Reinert

LOCATION PARK TERRACE

LUDLOW

REMARKS	BOOK	PAGE	DATE	NAME
Taking Subdiv. Park Ter.& Park Place	Plans " 59 " 59	84& 85 86& 87	1957 "	Town of Ludlow Ludlow Manufac- ture &Sales Co.&

LOCATION

PARKEDGE DRIVE

AGAWAM

REMARKS	BOOK	PAGE	DATE	NAME
No. Westfield St.	"122	64--67 inc.	1970	Calabrese Construction Co.
Sewers - Easement North West Street &c	"247	93- 98	1987	Town of Agawam
- - - - -	"247	99	1987	Town of Agawam
See Book 6461 Page 1			1987	-----
See Book 6498 Page 290			1987	-----

LOCATION

PARKER

AVE

WESTFIELD

REMARKS	BOOK	PAGE	DATE	NAME
Auburn St.	Plans 4	68	1915	Murray Estates
" "	" "	86	1916	" "

LOCATION

PARKER LANE

LUDLOW

REMARKS	BOOK	PAGE	DATE	NAME
				Raymond H
East Street & c	250	4	1987	Lavoie &c Paragon Associates
Miller St	264	26	1989	Paragon Associates
Miller St &c	268	31	1989	Paragon Associates
Oak Knolls Oak Knolls Car &c	268	32-33	1989	Paragon Associates

LOCATION

PARKER STREET

AGA

REMARKS	BOOK	PAGE	DATE	NAME
Agawam Estate Stewart Lane & Main Street	Plans " W	82 & 83	1925	Norris Howard Co.
Main Street &c	" 43	127	1954	Joseph P. Norman Co. Inc.
Stewart Lane &c	" 46	45	1955	" " " " "
Acceptance	" 48	67 & 68	"	" " " " "
Allen Street	" 72	1 & 2	1959	Town of Agawam
	" 79	9	1961	- - - - -

LOCATION PARKER STREET

AGAWAM

REMARKS	BOOK Plans	PAGE	DATE	NAME
Main St. Sidewalk Assessment	" 93	49 & 50	1964	Town of Agawam
See Book 3141 Page 690			1965	Easement Rights
Stewart Lane Acceptance	" 102	78	1966	Town of Agawam
Main Street &c	"166	76 & 77	1976	Bethany Assembly of God Church
Carr Ave &c	283	5	1929	David A Bates &c

LOCATION **PARKER STREET****CHICOPEE**

REMARKS	BOOK	PAGE	DATE	NAME
	Plans			
Parker Tract	" J	38	1918	Hubert H. Swartz
Meadow St. Extn.	" S	68	1925	City of Chicopee
Chicopee Street &c	"142	114	1973	Genevieve K. Jaszek
Shaw Park Avenue	"179	44	1978	Emily Nelligan
Meadow Street &c	242	70	1986	Larry D Unwin

LOCATION PARKER STREET

CHICOPEE 2

REMARKS	BOOK	PAGE	DATE	NAME
chicopee st &c	286	104	1993	Robin Lamica

LOCATION PARKER STREET

East Longmeadow

1.

REMARKS	BOOK	PAGE	DATE	NAME
-----	Plans 9	82	1930	Prudence Hafner
-----	" 18	123	1940	Michael J. Murphy
Easement rights given New England Power Co.	" 22	11	1943	" " "
Easement rights given New England Power Co.	" 22	14	"	Ludwicka Krahala
Easement rights given New England Power Co.	" 22	15	"	John Santaniello
Central Mass. Elec. Co. Pole line easement Allen St.	" 23	23	1945	William P. Edwards

LOCATION

PARKER STREET

EAST LONGMEADOW^{2.}

REMARKS	BOOK	PAGE	DATE	NAME
Proposed Drain at Nooney Property	Plans 26	67	1947	Town of East L'm
Sanford St.	" 26	117	1948	Sanford P. / Nooney
Sanford St.	" 31	54	1950	George Noel
- - - -	" 31	72	"	John Agnoli
- - - -	" 32	49	"	Luella E.M. Root
Right of Way given George Noel	" 34	62	1951	Merritt A. Wright

LOCATION PARKER STREET

EAST LONGMEADOW

REMARKS	BOOK	PAGE	DATE	NAME
Ruralvill	Plans 35	20	1951/	Joseph E.Redden/ &c
- - - -	" 35	23	"	Leona P.Gauthier
Porter Road	" 42	112	1954	Leonard J.Mascaro
Porter Road	" 43	81 19 &	"	Gottfred H. Bahler &c
- - - - -	" 45	20	"	Gilbert P.Jenne
Fernwood Drive	" 46	127	1955	John Agnoli

LOCATION PARKER STREET

EAST LONGMEADOW 4.

REMARKS	BOOK	PAGE	DATE	NAME
Greenwich Road &c	Plans " 51	18 & 19	1955	John F. Moffette &c
- - - - -	" 57	59	1956	&c Nelson T. Rogers
Fernwood Drive Extn.	" 59	97 & 98	1957	Fernwood Corp.
Porter Road	" 60	62	"	Peter Cook
Allen Street	" 61	93	"	Robert R. Wilson
-----	" 64	56	1958	Edward Craven

LOCATION PARKER STREET

EAST LONGMEADOW

5.

REMARKS	BOOK	PAGE	DATE	NAME
Hampden Road &c	Plans " 70	102 & 103 104	1959	Leo M. Speight
" " "	" 70	& 105	"	" " "
Orchard Road	" 70	106	"	Helen F. Spear
Porter Road	" 74	83	1960	Vincent A. Ferrero
Orchard Road	" 76	25	1960	Helen F. Spear
Fernwood Drive	" 77	45	1960	Fernwood Corp.

LOCATION PARKER STREET

EAST LONGMEADOW

REMARKS	BOOK Plans	PAGE	DATE	NAME
Layout of Porter Road	" 79	75 - 78 inc	1961	Town of East Longmeadow
Peach Tree Road	" 82	23	1961	Rita Croft
Greenwich Road	" 85	115	1962	John F. Moffette &c
Hampden Road	" 90	108	1963	Joseph Chapdelaine & Sons
Ralph Street	" 90	111	1963	Joseph Chapdelaine & Sons
Transmission Line granted Spd. of Gas Light Co. P.	" 90	119	1963	Holly Realty Corp

LOCATION

PARKER STREET

EAST LONGMEADOW 7.

REMARKS	BOOK Plans	PAGE	DATE	NAME
Easement across land conveyed by W. Edwin Watkins	" 91	32	1963	N. E. Power Co.
Street Line Plan Meadowbrook Road to Hampden Road	" 93	95 & 96	1964	Town of East Longmeadow
See Book 3017 Page 501			1964	-----
Porter Road From Parker St. to Spd. line	" 98	100 to 103 inc	1965	Town of East Longmeadow
Allen St. Parker St. to Porter Road	" 98	104 & 105	1965	Town of East Longmeadow
Kenneth Lunden Dr. &c	" 99	51 & 52	1965	J. Chapdelaine & Sons

LOCATION

PARKER STREET

EAST LONGMEADOW

REMARKS	P. BOOK	PAGE	DATE	NAME
Proposed Elementary School Porter Road	" 107	76	1967	Town of East Longmeadow
Meadowbrook Road &c	" 110	33 & 34	1967	Town of East Longmeadow
Proposed easement for storm drainage purpose Porter Road	"112	102	1968	Holly Realty Corp.
See Book 3325 Page 10			"	----
Layout & street line plan	"112	118 to 127 inc	1968	Town of East Longmeadow
See Book 3327 Page 244			"	----

LOCATION PARKER STREET

EAST LONGMEADOW

REMARKS	BOOK Plans	PAGE	DATE	NAME
Porter Street Northeast Interceptor	"113	20-27 inc	1968	Town of East Longmeadow
Meadowbrook Road &c	" 116	14	1968	Kenneth S. Raffol &c
See Book 3405 Page 101			1969	---
See Book 3410 Page 543			"	---
Layout & Street line plan	" 116	120 & 121	1969	Town of East Longmeadow
See Book 3431 Page 516			1969	---

LOCATION PARKER STREET

EAST LONGMEADOW

REMARKS	BOOK	PAGE	DATE	NAME
Pilgrim Road &c	"120	72 & 73	1969	Time Realty Corp.
See Book 3498 Page 306			1970	---
See Book 3499 Page 235			"	---
See Book 3636 Page 91			1971	---
Porter Road	"134	66	1972	James Towle &c
See Book 3692 Page 435			"	----

LOCATION

PARKER

STREET

EAST LONGMEADOW

REMARKS	BOOK Plans	PAGE	DATE	NAME
Porter Rd.	139	32	1972	Conrad M Wieżbicki&c
See Book 3779 Page 353			1973	----
See Book 3786 Page 287			"	----
See Book 3787 Page 70			"	----
- - - - -	"144	32 & 33	1973	Liberatori Const Co.
See Book 3814 Page 74			"	----

LOCATION **PARKER STREET****EAST LONGMEADOW**

REMARKS	Plans	PAGE	DATE	NAME
Meadowbrook Road	"146	30	1973	James M. Georgantas &c
High Pine Park Dev. Cross Meadow Rd &c	" 152	68 & 69	1974	Ron Terry Development Inc.
-----	" 166	18	1976	Earl A. Cromack
-----	" 166	42	1976	Strati A. Chipouras
Pilgrim Rd.	171	33	1977	Edward Craven &c

LOCATION **PARKER STREET**

EAST LONGMEADOW

REMARKS	BOOK	PAGE	DATE	NAME
Porter Road	"185	42 & 43	1979	Willard L. Gralia &c
Porter Road	"185	83	1979	M Mark Layne &c Harold J
Allen Street	" 186	90	1979	D'Brien Sr.
- - - - -	"196	100 & 101	1981	Elizabeth M. Weidner
See Book 5186 Page 297			1981	-----

LOCATION PARKER STREET

EAST LONGMEADOW

REMARKS	BOOK	PAGE	DATE	NAME
Pease Road &c	" 200	12 to 39	1981	Town of East Longmeadow
Peach Tree Road	"200	96 & 97	1981	Town of East Long
See Book 5477 Page 194			1983	-----
Timber Drive &c	213	20 & 21	1983	Edward A Noel &c
See Book 5598 Page 43			1984	-----

LOCATION PARKER STREET

EAST LONGMEADOW

REMARKS	BOOK	PAGE	DATE	NAME
See Book 5607 Page 146			1984	-----
See Book 5641 Page 150			1984	-----
Timber Drive	223	76& 77	1985	Lorraine M. Czupryna
Timber Drive	224	2 & 3	1985	Lorraine M. Czupryna &c
Timber Drive	228	16& 17	1985	Lorraine M Czupryna &c

LOCATION

PARKER STREET

EAST LONGMEADOW

REMARKS	BOOK	PAGE	DATE	NAME
Porter Road	233	2	1986	Conrad M Wiezicki &c
See Book 6071 Pg 386			1986	- - - - -
Parker Street &c Plan of Road	235	68& 69	1986	Commonwealth of Mass.
Shaker Road &c Windham Estates	235	70- 83	1986	Commonwealth of Mass.
OXFORD LANE &c	252	7	1987	C-J BUILDERS INC

LOCATION PARKER STREET

EAST LONGMEADOW

REMARKS	BOOK	PAGE	DATE	NAME
Peachtree Road	253	62	1987	Barry D. White
Windham Drive	255	42	1988	C J Builders Inc
Senator Drive	261	114	1988	JOS. Chapdelaine & Sons Inc
Timber Drive	264	74	1989	Equity One Realty & Development
Fern Glen Rd	267	118	1989	Ambrose C Johnson Jr

LOCATION PARKER STREET,

EAST LONGMEADOW

REMARKS	BOOK	PAGE	DATE	NAME
-----	269	30	1989	Edward W Bruce
-----	276	96	1991	Arthur C. Valonen &c
-----	279	26	1991	Charles E Silvia &c
-----	279	61	1991	Earl A Cromack

LOCATION

PARKER ST.

LONGMEADOW

REMARKS	BOOK	PAGE	DATE	NAME
Brookdale Manor	File	320	1912	Nevins Realty Turst
" "	Plans 3	132	" "	" " "

LOCATION PARKER STREET

SPRINGFIELD

REMARKS	BOOK	PAGE	DATE	NAME
Edwd. Briggs Sts.	Plans 1	89	1898	C. Frank Reed
Location of	File	14	1899	City of Spd.
Oak St. (I.O.)	Plans 2	18	1902	M. Nichols Est.
Location of	File	188	1906	City of Spd.
Rapalus Ave.	"	276	1909	Eva Rapalus
Location of	"	338	1909	City of Spd.

LOCATION PARKER STREET

SPRINGFIELD

REMARKS	BOOK	PAGE	DATE	NAME
Relocation of Stony Hill Road	File Plans B	344 66	1913 1914	City of Spd. Geo.D.Pratt &c ✓
Main St. &c	" C	16	1915	A. T. & T. Co.
Freeman St.	" 4	73	"	Freeman Sedlow
Assessment	" E	11	1916	City of Spd.
Fair Oak Farms	" D	62	"	Nellie R.Sull ✓
Bay Heights	" J	4	1919	C.W.Gowen

LOCATION

PARKER STREET

SPRINGFIELD

3

REMARKS	BOOK	PAGE	DATE	NAME
Edison-Ruthven	Plans K	77	1921	Francis T. Steele
- - - -	" M	37	1922	Christopher ^{McDonald}
Boston Road	" R	28	1924	Standard Oil Co. ^{N.Y.}
Wilbraham Road	" S	28	"	H.P. Mason
Springfield Ice Co.	" S	32	"	Thos. Goff Est.
Springfield Ice Co.	" S	40	"	Gideon Lessard

LOCATION

PARKER STREET

SPRINGFIELD

4.

REMARKS	BOOK	PAGE	DATE	NAME
Birchwood Park	Plans S	82	1924	Thos.W.McCarthy
Goodwin St.Assessment	" U	4	"	City of Spd.
Parkerview	" U	66	"	Boyle Realty Co.
Parkview St.	" R	27	1925	Sons Co. Geo.Robbins & /
Redden Height	" T	56	"	Trust Redden Realty /
- - - -	- -	- -	--	- - - -

LOCATION

PARKER STREET

SPRINGFIELD

5

REMARKS	BOOK	PAGE	DATE	NAME
Kapernik St. Assessment	Plans W	81	1926	City of Spd.
Rapalus St. Assessment	" X	37	"	" " "
Falmouth St. Assessment	" X	48	"	" " "
Tract I Outward Commons	" Y	70 & 71	"	Corp. Inter'n. Mtg. Note
Wrona & Briggs Sts (L.O.)	" Y	45	1927	John Wrona
Proposed Extn. of Wilbraham Rd. easterly	" Z	78 & 79	"	City of Spd.

REMARKS	BOOK	PAGE	DATE	NAME
Assessment Goodwin Street	Plans 5	41	1927	City of Spd.
Stony Hill Rd. formerly known as Boston Rd. discon."	"10	82	1930	" " "
Relocation Cor Parker St. & Boston Rd.	"10	82	"	" " "
Rapalus St. Assessment	" 10	89	"	" " "
Relocation from Boston Rd. to Wilbraham Rd.	" 11	113 to 117 Incl	1931	County Inh&b. of Hampden/
_____	" 13	9	1932	Raymond H. Keyes

LOCATION PARKER STREET

SPRINGFIELD

REMARKS	BOOK	PAGE	DATE	NAME
Relocation South of Wilbraham Road	Plans 13	32 to 35 Inc	1933	Inhab. Hampden Co.
South Branch Culvert	" 13	36	"	" " "
Plan of Lots	" 13	107	1934	Ruth E. Sisson
Boston Road Alteration Acceptance	" 13	113 to 117 Inc."		City of Spd.
Plan of lots	" 14	40	"	Ruth E. Sisson
Relocation of Cooley St.	" 14	105 to 109 Inc.	1935	City of Spd.

LOCATION PARKER STREET

SPRINGFIELD

REMARKS	BOOK	PAGE	DATE	NAME
Relocation	Plans 14	110	1935	City of Spd.
Kazbeck St.	" 16	92	1937	Stanley M. ^{Wiezbicki} /
Parker St. Acceptance Proposed Alteration	" 17	63	1938	City of Spd.
-----	" 18	100	1940	Florence H. Dyer
- - - - -	" 19	64	"	Oppenheimer & Edmund S. /
Falmouth St. Acceptance Parker St. to Burke St.	" 19	74	1940	City of Spd.

LOCATION

PARKER STREET

SPRINGFIELD

9

REMARKS	BOOK	PAGE	DATE	NAME
Palmouth St. Assessment Parker St. to Burke St.	Plans " 19	75	1940	City of Spd.
Telbar St. &c Land conveyed from the B. & A. R. R. Co. Oak St.	" 21 " 22	46 48	1942 1943	William Bartels Harry R. Ledger &c
Prouty St. &c	" 23	120	1945	Donald J. Murphy
Patricia Circle &c Kosciuskø St. Acceptance to Haller St.	" 24 " 24	45 56	1946 "	Arthur P. Penno &c City of Spd.

LOCATION PARKER STREET

SPRINGFIELD

REMARKS	BOOK	PAGE	DATE	NAME
Kosciusko St. Assessment to Haller St. Plans	24	57	1946	City of Spd.
Forest Hill Acres	" 24	72	"	Charles P. Martyn
Kingoke Lane &c	" 25	35	1947	Florence H. Dyer
Brewster St. &c	" 25	91	"	Donald J. Murphy
Sunrise Terrace &c	" 25	92	"	" " "
Oak St. Land conveyed from Boston & Albany R.R.	" 25	90	"	A. Boillard Sons/ Inc.

LOCATION

PARKER STREET

SPRINGFIELD

REMARKS	BOOK	PAGE	DATE.	NAME
Acrebrook Estates	Plans " 26	34	1947	E.S. Thyberg
Fenway Drive Acceptance Wilbraham Road Northerly	" 26	45	"	City of Spd.
Oak Hollow Road	" 26	55	"	-----
Abandonment of Old Acre Road - from Old Acre Rd.	" 27	25	1948	City of Spd.
Widening from Vincent St. to Old Acre Road	" 27	26, 27 & 28	"	" " "
-----	" 27	38	"	Edward D. Benoit & c

LOCATION **PARKER STREET**

REMARKS	BOOK	PAGE	DATE	NAME
Sky Ridge Drive &c	Plans 27	51	1948	Alfred J. Wood
Telbar St. &c	" 27	92	"	William Bartels
Banner St. &c	" 27	116	"	Raciborski Stanislaw /
Kagbeck St. &c	" 28	55	"	Stanley M. ^{Wieszicki} /
Falmouth St. Acceptance"	28	80	"	City of Spd.
Falmouth St. Assessment"	28	81	"	" " "

LOCATION PARKER STREET

SPRINGFIELD

13

REMARKS	BOOK	PAGE	DATE	NAME
Parkerview Terrace	Plans 29	37	1949	E.S.Thyberg Bartels &c
Fairoak Road	" 30	49	"	William H. /
Discontinuance of a portion	" 30	124	1950	Inhab.of Hampden County
- - - -	" 31	110	"	Mary Haluch Est./
Ravenwood St. &c	" 32	121	1951	Wrona Realty Inc
South Branch Manor	" 33	119	"	Rose Freedman &c

LOCATION PARKER STREET

SPRINGFIELD¹⁴

REMARKS	BOOK	PAGE	DATE	NAME
Hillcrest Gardens Plans	33	129	1951	Henry Farmer Land Co., Inc.
Land conveyed by the Boston & Albany R.R.Co. Oak St.	" 34	2	"	A.Boilard Sons, Inc.
Wrona St. &c	" 34	53	"	Frank Siwicki
Acrebrook Estates	" 35	104	1952	E.S.Thyberg
Sonia Street &c	" 37	111	"	Maxim Boshko
Rapalus St. Acceptance	" 37	117	"	City of Spd.

LOCATION PARKER STREET

15
SPRINGFIELD

REMARKS	BOOK	PAGE	DATE	NAME
Meadow Street &c	Plans " 39	21	1953	Genevieve S. Wiezbicki
Acrebrook Estates	" 39	77	"	E. S. Thyberg
Wilbraham Road &c	" 39	87	"	Socony-Vacuum Oil Co. Inc.
Rochford Circle &c	" 40	24	"	Russell B. Rochford
Fair Oaks Heights	" 41	119	"	William Bartels
Sonia Street &c	" 42	44	1954	Maxim Boshko

LOCATION PARKER STREET

SPRINGFIELD

16

REMARKS	BOOK	PAGE	DATE	NAME
	Plans			
Parkerview St. &c	" 42	48	1954	Joseph D. Gentle
Dewitt Street &c	" 43	50	"	Richard A. McCullough
Right of Way to Loon Pond	" 43	80	"	City of Spd.
Briarcliff Street	" 43	88	"	Gilbert Erickson &c
Warner Acres Plan #1	" 43	96	"	Earl L. Warner, Tr.
Patricia Circle &c	" 43	103	"	A.P. Penno, Inc.

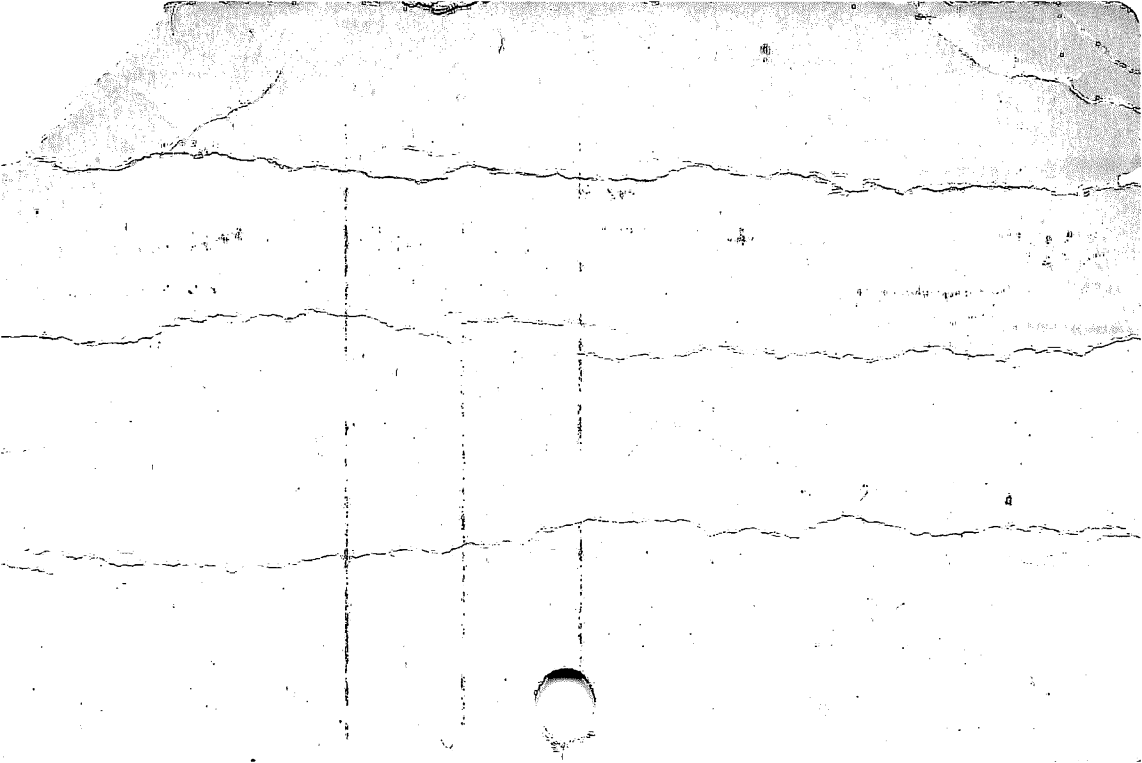
REMARKS	BOOK	PAGE	DATE	NAME
Mary Coburn Road &c	Plans " 44	42	1954	William Hutchinson
Acrebrook Estates	" 44	50	"	E. S. Thyberg
Hermitage Drive &c	" 44	53 & 54	"	N. J. Demont Con- struction Co. Inc.
Edison Street &c	" 44	57	"	Building Contractors, Inc.
Edison Street &c	" 44	61 & 62	"	" " "
Fair Oaks Road &c	" 45	45	"	- - - - -

LOCATION

PARKER STREET

SPRINGFIELD

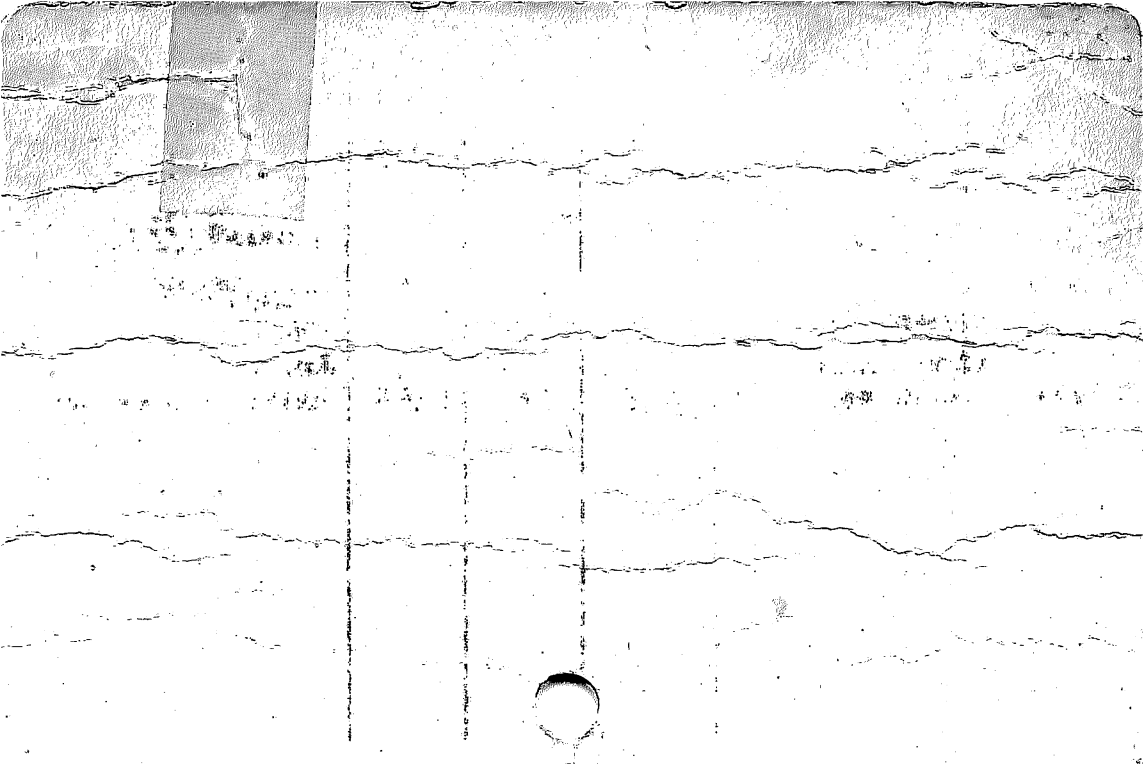
REMARKS	BOOK	PAGE	DATE	NAME
	Plans			
Chauncey Drive &c	" 47	1 & 2	1955	Richard A. McCullough &c
Dewitt Street &c	" 47	3 & 4	"	" " " "
Forest Hills Road &c	" 47	14	"	Irajay Developers Corporation
Sonia Street	" 47	52	"	Walter F. Bulat
Bartels Street &c	" 49	66 & 67	"	William Bartels
Hermitage Drive	" 50	44	"	W. Edwin Watkins



LOCATION **PARKER STREET**

SPRINGFIELD

REMARKS	BOOK	PAGE	DATE	NAME
Hilltop Street &	Plans	25&	1955	William Bartels Janik
Confirmation Plan Gardens Drive &	" 51	26	"	Construction Inc.
Gary Road & Allen Street &	" 51	36	"	" " " "
	" 51	102 &	"	" " " "
	" 52	103 112	"	Ellendale Estates
Chauncey Drive Kazbeck Street	" 53	18	"	N. J. Demont Const. Co.
Acceptance	" 53	47 &	"	City of Spd.
Kazbeck Street Assessment	" 53	48	"	City of Spd.
	" 53	49	"	" " "



LOCATION

PARKER STREET

SPRINGFIELD

REMARKS	BOOK	PAGE	DATE	NAME
Wrona Street	Plans			
Acceptance	" 53	50	1955	City of Spd.
Wrona Street Assessment	" 53	51	"	" " "
Fair Oak Road	" 53	128	"	William J. Gonyea
Section C Sonia Street &c	" 54	130	1956	Maxim Boshko
Hermitage Drive	" 56	5	"	W. Edwin Watkins
453 & 467				Drain & Sewer
See Book 2487 Pages			1956	Construction

REMARKS	BOOK	PAGE	DATE	NAME	
Section "A" Hunter Park	Plans	" 57	130	1956	M.L.Bowers Drain Construction
See Book 2496 Page 284			1956		
Section "A" Hunter Park		" 58	128	"	M.L.Bowers &c
Section "A-2" Hunter Park Frontenac St. Acceptance		" 59	109	1957	M.L.Bowers &c
Frontenac St. Assessment		" 60	14	"	City of Spd.
		" 60	15	"	" " "

LOCATION **PARKER STREET****SPRINGFIELD**

22.

REMARKS	BOOK	PAGE	DATE	NAME
Nichols Street Acceptance	Plans " 60	19	1957	City of Spd.
Nichols Street Assessment Raymond Park	" 60	20 30, 31	"	" " "
Mallowhill Road &c	" 61	& 32	"	Kay Vee Realty Company, Inc.
-----	" 66	118	1958	-----
Gourley Road &c	" 67	3	"	William Hutchinson
" " "	" 67	7	"	" "

REMARKS	BOOK	PAGE	DATE	NAME
-----	Plans			Donald A.
	" 70	40	1959	MacIntosh
&c		92 &		William
South Branch Parkway	" 71	93	"	Hutchinson
Ludlow Hydro Station & Red Bridge Hydro Station	" 72	40 to 45 inc	1959	Western Mass. Electric Co.
South Branch Parkway	" 72	109	1959	William Hutchinson
Confirmation Plan Parker Street	" 73	22	1959	Charles R. Calabrese
Onondaga Street	" 73	24	1959	John E. O'Toole &c

LOCATION PARKER STREET

SPRINGFIELD

REMARKS	BOOK	PAGE	DATE	NAME
South Branch Sewer Extn	Plans	37 to		City of
White Oak Road	" 73	48 inc	1959	Springfield
Pulaski Street		49 &		City of
Acceptance	" 73	50	1959	Springfield
Pulaski Street				City of
Assessment	" 73	51	1959	Springfield
Wilbraham Road &c	" 73	83	1959	-----
Pilgrim Heights	" 73	96 & 97	1960	Calabrese Construction Co.
See Book 2721 Page 530			1959	Sewer Construction

REMARKS	BOOK	PAGE	DATE	NAME
Catalina Drive	Plans " 73	120	1960	John B. Cantrell &c
Prouty Street Sanitary Sewer	" 75	35	1960	City of Springfield
Main Street &c	" 75	33 - 34	1960	Onnik M. Melikian
Pilgrim Heights	" 75	70 - 71	1960	Calabrese Const. Co.
Old Acre Road &c	" 76	94	1960	William Hutchinson
Sanitary Sewer Easement Parker Street to Parkerview Street	" 78	86 to 91 inc	1960	City of Springfield

LOCATION PARKER STREET

SPRINGFIELD

REMARKS	BOOK Plans	PAGE	DATE	NAME
Dean St. Acceptance Parker St. to Ashwood St	" 78	119	1960	City of Springfield
Dean St. Assessment Parker St. to Ashwood St	" 78	120	1960	City of Springfield
Ashwood St. Acceptance Goodwin St. to Dean St	" 78	121	1960	City of Springfield
Burke St. Acceptance Dean St. to Falmouth St.	" 79	10	1961	City of Springfield
See Book 2780 Page 425			1960	----
Briggs St. Acceptance Parker St. to Nagle St.	" 79	62	1961	City of Springfield

LOCATION **PARKER STREET**

SPRINGFIELD

REMARKS	BOOK Plans	PAGE	DATE	NAME
Briggs Street Assessment Parker St. to Moxon St.	" 79	63	1961	City of Springfield
Drainage Easement Plan North Branch Mill River	" 79	64 & 65	1961	City of Springfield
148 & 149 See Book 2795 Pages			"	Sewer Construction
See Book 2797 Page 503			"	----
See Book 2805 Page 449			"	Drain Construction
Bawe St. Acceptance Parker St. to Falmouth St.	" 81	40	1961	City of Springfield

LOCATION PARKER STREET

SPRINGFIELD

REMARKS	BOOK Plans	PAGE	DATE	NAME
Lawe St. Assessment Parker St. to Falmouth St	" 81	41	1961	City of Springfield
See Book 2827 Page 331 Storm Drain & Sanitary Sewer Mallowhill Road & Barnet Street	" 82	34 & 35	1961	Sewer Construction City of Springfield
So. Branch Parkway	" 82	71	1961	William Hutchinson
Burns Ave. Acceptance Ferncliff Avenue to Parker Street	" 83	97 & 98	1962	City of Springfield
Burns Ave. Assessment Parker St. to Ferncliff Ave.	" 83	99	1962	City of Springfield

LOCATION PARKER STREET

SPRINGFIELD

REMARKS	BOOK Plans	PAGE	DATE	NAME
Frank St. Acceptance Melba Street to Parker Street	" 83	111 & 112	1962	City of Springfield
Frank St. Assessment Parker St. to Melba St.	" 83	113	1962	City of Springfield
Prouty St. Acceptance Lumae St. to Parker St.	" 83	117 to 120inc	1962	City of Springfield
Flint St. Marmon St. to Chauncey Drive	" 84	118 & 119	1962	City of Springfield
Falmouth Street &c	" 84	130	1962	Socony Mobil Oil Co., Inc.
Stormwater Drain Outley	" 85	56 & 57	1962	City of Springfield

LOCATION **PARKER STREET****SPRINGFIELD**

REMARKS	BOOK Plans	PAGE	DATE	NAME
Catalina Drive	" 85	72	1962	Kieran Dunn, Jr. &c
See Book 2880 Page 235			"	----
See Book 2880 Page 470			"	Drain Construction
See Book 2886 Page 183			"	Sewer Construction
Fair Oak Road &c	" 87	60	1962	Top Value Homes, Inc.
Sonia St. Storm Drain & Sanitary Sewer	" 88	31 to 34 inc	1963	City of Springfield

LOCATION PARKER STREET

SPRINGFIELD

REMARKS	BOOK Plans	PAGE	DATE	NAME
Boston Road	" 88	56 & 57	1963	Gerald E. Spear
& 496 See Book 2937 Page 496			"	Sidewalk Construction
See Book 2937 Page 497			"	Sidewalk Construction
See Book 2940 Page 119			"	Park Purposes
Glenmore Street	" 89	12	1963	Harold Gebo &c
-----	" 89	27	1963	Russell B. Rochford

LOCATION **PARKER STREET****SPRINGFIELD**

REMARKS	PPAhs	PAGE	DATE	NAME
Taking for Widening Boston Rd. to Vincent St	" 89	92 to 99 inc	1963	City of Springfield
Oak St. (I.O.) Slope Rights	" "90	9-14 Inc.	1963	City of Springfield
Oak St. (I.O.) Roadway Reconstruction and Storm Drainage System	" 90	29-40 inc.	1963	City of Springfield
Parker St. Widening Old Acre Road to Cooley Street	" 90	90-93 inc.	1963	City of Springfield
See Book 2950 Page 94			1963	Sewer Construction
See Book 2950 Page 96			1963	Curb Construction

LOCATION **PARKER STREET****SPRINGFIELD**

REMARKS	BOOK	PAGE	DATE	NAME
See Book 2954 Page 34			1963	----
See Book 2968 Page 541			1963	----
See Book 2995 Page 233			"	Sewer Construction
Sky Ridge Drive & Sky Ridge Lane	" 92	40-43 inc.	1964	City of Springfield
Sky Ridge Drive & Sky Ridge Lane	" 92	44 & 45	1964	City of Springfield
Briarcliff St. Sanitary Sewer	" 94	43 & 44	1964	City of Springfield

LOCATION PARKER STREET

SPRINGFIELD

REMARKS	BOOK	PAGE	DATE	NAME
See Book 3025 Page 58			1964	Sewer Construction
Parkerview Street	" 94	3	1964	Rudolph E. Rosenwall &c
Sunrise Terrace Stormwater Drain	" 96	66-69 inc.	1964	City of Springfield
Sunrise Terrace Assess. Parker St. to Lumae St.	" 96	70 & 71	1964	City of Springfield
Gardens Dr. Stormwater drain from Parker St. to No. Brook Road	" 96	85-88 inc.	1964	City of Springfield
Gardens Drive Assess. Parker St. - Lumae St.	" 96	89 & 90	1964	City of Springfield

LOCATION

PARKER STREET

SPRINGFIELD

REMARKS	Plans	PAGE	DATE	NAME
Brewster St. Acceptance From Parker St. to Lumae St.	" 97	1 - 4 inc.	1964	City of Springfield
Brewster St. Assessment From Parker St. to Lumae St.	" 97	5 & 6	1964	City of Springfield
Catalina Dr. Sta. 5 + 50 to Parker St.	" 99	66 & 67	1965	City of Springfield
Patricia Cir. Sta. 9+70 to Blanche St. Sta. 0+00 to Parker St.	" 99	72 & 73	1965	City of Spd.
Rosedale Ave. Cooley to Parker St.	" 99	76 & 77	1965	City of Spd.
See Book 3133 Page 635			"	Sewer Construction

LOCATION **PARKER STREET**

SPRINGFIELD

REMARKS	BOOK	PAGE	DATE	NAME
See Book 3137 Page 12			1965	Drain Construction
See Book 3139 Page 534			"	Curbing Construction
See Book 3148 Page 604			"	Drain Construction
See Book 3155 Page 699			"	Curb Construction
See Book 3155 Page 696			"	Sewer Construction
Wilbraham Road &c	Plans 101	93	1965	William Hutchinson

LOCATION PARKER STREET

SPRINGFIELD

REMARKS	P PAKS	PAGE	DATE	NAME
See Book 3200 Page 412			1966	- - - - -
See Book 3200 Page 431 Parker Street & Reconstruction	" 104	2-9 inc	"	Drain Constructio City of Spd.
Parker Street & Proposed Taking	" 104	26 & 27	1966	City of Spd.
Wilbraham Road &c Proposed Taking Parker	St.104	28 & 29	1966	City of Spd.
See Book 3231 Page 31			"	----

LOCATION


PARKER STREET

SPRINGFIELD

REMARKS	PLANS	PAGE	DATE	NAME
Catalina Drive Assessment	" 106	29 & 30	1966	City of Spd.
See Book 3236 Page 1			1967	Sewer Construction
Patricia Cir. Assess. Bolton Street to Parker Street	" 106	50 & 51	1966	City of Spd.
Rosedale Ave. Assess. Cooley St. to Parker St.	" 106	56	1966	City of Spd.
Frederic Street Parker St. to Jerilis Drive Stormwater Drain	" 106	70 & 71	1966	City of Spd.
Frederic St. Assessment Parker St. to Jerilis Drive	" 106	72	1966	City of Spd.

LOCATION **PARKER STREET****SPRINGFIELD**

REMARKS	PEAKS	PAGE	DATE	NAME
Hamilton St. Stormwater Drain Parker Street to Merrill Road	" 106	73-76 inc	1966	City of Spd.
Hamilton St. Assessment Parker Street to Merrill Road	" 106	77 & 78	1966	City of Spd.
Reconstruction from Boston Rd. to Cooley St.	" 106	97-100 inc	1966	" " "
Parker St. Proposed taking for widening	" 106	101 & 102	1966	" " "
Proposed taking for widening Old Acre Rd. to Cooley St.	" 106	103 & 104	1966	" " "
See Book 3255 Page 30			1967	Sewer Construction



LOCATION PARKER STREET

SPRINGFIELD

REMARKS	BOOK	PAGE	DATE	NAME
See Book 3277 Page 117			1967	----
See Book 3277 Page 122			"	Sewer Construction
See Book 3286 Page 596			"	----
Hillbrook Road Parker Street to Forest Hills Road	" 109	8 & 9	1967	City of Spd.
See Book 3303 Page 72			"	Drain Construction
See Book 3303 Page 73			"	----

LOCATION

PARKER STREET

SPRINGFIELD

REMARKS	Plots	PAGE	DATE	NAME
Verge St. Parker St. E'ly to Wilbraham Town Line	" 109	76-81 inc.	1967	City of Spd.
Verge St. Parker St. easterly 2619.10'	" 109	82 & 83	1967	City of Spd.
Parker St. Reconstruction Boston Road to Cooley St.	" 109	116 & 117	1967	City of Spd.
Boston Road &c	" 110	89 & 90	1967	Pilgrim Mortgage Corp/
Boston Road Sanitary Sewer Jamaica St. to Parker St.	" 110	52 & 53	1967	City of Spd.
Parker St. Reconstruction Boston Rd. to Cooley St.	" 111	74--79 inc.	1967	City of Spd.

LOCATION PARKER STREET

SPRINGFIELD

REMARKS	BOOK	PAGE	DATE	NAME
Widening--Old Acre Rd. to Cooley Street	" 111	80--85 inc.	1967	City of Spd.
White Oak Road &c	" 112	44	1968	Sherman Sullivan
Boston Road	"113	6 & 7	1968	Mobil Oil Co.
Gary Road -Timothy Cir. to Parker St.	"115	98 & 99	1968	City of Spd.
Cooley Street Proposed Surfacing	"118	2--23 inc.	1969	City of Spd.
Acrebrook Road Accept Parker St. to So. Branch Parkway	"118	32--37 inc.	1969	City of Spd.

LOCATION PARKER STREET

SPRINGFIELD

REMARKS	BOOK	PAGE	DATE	NAME
Acrebrook Road Assessment Parker At. to So. Branch Pkwy	"118	38--40 inc.	1969	City of Spd.
Kingoke Lane Acceptance Parker Street to South Branch Parkway	"118	48 & 49	1969	City of Spd.
Kingoke Lane Assessment Parker St. to South Branch Parkway	"118	50	1969	City of Spd.
Fair Oak Rd. Acceptance Cooley St. to Parker St	"118	58	1969	City of Spd.
Fair Oak Rd. Assessment Parker St. to Cooley St	"118	59	1969	City of Spd.
Kingoke Lane--Sanitary Sewer--Stormwater drain	"119	74	1969	City of Spd.

LOCATION PARKER STREET

SPRINGFIELD

REMARKS	BOOK	PAGE	DATE	NAME
Kingoke Lane--Sanitary sewer--Stormwater drain	"119	75	1969	City of Spd.
Nantasket St. Assess. Parker St. Easterly	"119	87	1969	City of Spd.
Nantasket St. Accept. Parker St. to Sta 5 + 85.17	"119	88 & 89	1969	City of Spd.
Fair Oak Road	"120	65	1969	Edwin H. King
Fair Oak Road	"120	71	1969	Bartels Constru Inc.
Glenmore Street	"120	96	1969	Charles J. McCarthy

LOCATION PARKER STREET

SPRINGFIELD

REMARKS	BOOK	PAGE	DATE	NAME
Fair Oak Road	"120	119	1970	Bartels Const. Inc.
Malibu Drive &c	"120	120 & 121	1970	Attog Realty Co.
Sky Ridge Drive	"121	24	1970	Mary F. Doyle
Boston Rd (Rte 20) &c Laid out as a State Highway by D.P.W.	"121	94--97 inc.	1970	Commonwealth of Massachusetts
See Book 3503 Page 576			"	---
Parkerview St. &c	" 121	99	1970	Clarence Beetson

LOCATION PARKER STREET

SPRINGFIELD

REMARKS	BOOK	PAGE	DATE	NAME
Temporary Resurfacing South Branch Parkway to Westbrook	"121	118-121 inc.	1970	City of Spd.
Wilbraham Road &c	"122	38 & 39	1970	United Co-op Bank
Temporary Resurfacing Mohawk Drive	"122	75	1970	City of Spd.
North Branch Parkway Sunrise Ter-Parker St	"123	64--77 inc.	1970	City of Spd.
Forest Hills Road &c	" 123	128 & 129	1970	Bartels Const. Inc.
Meadow Street &c	"124	65	1970	Frank E. Nowak &c

2881



LOCATION PARKER STREET

SPRINGFIELD

REMARKS	BOOK	PAGE	DATE	NAME
Fair Oak Road	"125	5	1970	Bartels Constru. Corp
Malibu Dr Parker St W'ly 871 ft	"125	54 & 55	1970	City of Spd.
Boston Road &c	"125	105	1971	Hardee's Food Systems, Inc.
Hampden East Nassau Drive &c	"126	80 & 81	1971	Crystal Dev. Co.
Puritan Road	"127	82 & 83	1971	City of Spd
Boston Road &c	"128	71	1971	Harry E Marrewa &c

LOCATION PARKER STREET

SPRINGFIELD

REMARKS	BOOK	PAGE	DATE	NAME
Boston Road &c	128	71	1971	Harry E. Marrewa &c
Queensbury Drive &c	128	119 & 120	1971	Crystal Dev. Co. Pioneer Valley Montessori School
Kingoke Lane &c	129	106	1971	Friendly Ice Cream Corp.
Wilbraham Road	"130	90	1971	Henry T. Jekot &c
Verge Street &c	"131	11	1971	Royal W. Fountain
Sky Ridge Drive &c	"131	107	1971	Royal W. Fountain

LOCATION PARKER STREET

SPRINGFIELD

49

REMARKS	BOOK XXX	PAGE	DATE	NAME
Nassau Drive &c	Plans 132	27	1971	Crystal Dev. Corp
South Branch Pky &c	132	60 & 61	1971	Emma W. Anderson
Jerilis Dr. &c	132	82 & 83	1972	Cedar Springfield Investors Inc.
Boston Road &c	"134	26 & 27	1972	Cedar Spd. Investors, Inc.
Catalina Drive &c	" 136	24	1972	Ralph W. Wooden &c
Nassau Drive &c	"139	86 & 87	1972	Levitt Multi- Housing Corp

LOCATION PARKER STREET

SPRINGFIELD

REMARKS	XXXXX Plans	PAGE	DATE	NAME
Nichols Street	144	130	1973	Stefan J. Chmura &c
Hiram Ave--Frederic St to Hamilton St	"145	4	1973	City of Spfld
Temporary Resurfacing- White Oak Rd. E'ly 1.140 ft.	145	26 & 27	1973	City of Spfld
Malibu Drive &c	148	64 & 65	1973	Attog Realty Co.
- - - - -	"149	124	1974	Charles J. Burlingham
Wilbraham Road	"151	7	1974	Friendly Ice Cream Corp.

LOCATION PARKER STREET

SPRINGFIELD

REMARKS	BOOK	PAGE	DATE	NAME
Onondaga Street Cooley St ro Parker St	"154	32	1974	City of Spfld
Onondaga Street Parker St to Cooley St	"154	33	1974	City of Spfld
-----	: 154	58	1974	Harvey A. Foster
-----	"154	98 & 99	k1974	Paul Oldenburg
-----	" 155	37	1974	&c Richard E. Barker
Telbar Street Parker St to Bartels St	"156	110 & 111	1975	City of Spfld

LOCATION **PARKER STREET****SPRINGFIELD**

REMARKS	BOOK	PAGE	DATE	NAME
Telbar St Assessment Parker St to Bartels St	"156	112	1975	City of Spfld
Sky Ridge Drive &c	"157	73	1975	Eileen M Bulkley
Boston Road	"162	24 & 25	1975	Boston-Parker Trust
Fair Oak Road &c	"163	16 & 17	1976	Mary Henderson Est
Fair Oak Road	"163	100	1976	Dept of P. W. City of Spfld
South Branch Parkway &c	"165	124	1976	Ernest Moreau &c

LOCATION PARKER STREET

SPRINGFIELD

REMARKS	BOOK	PAGE	DATE	NAME
See Book 4327 Pg. 180			1976	----
Temporary resurfacing Hermitage Drive	" 166	118 to 123	1976	City of Spd
White Oak Rd.	" 168	42	1977	Peter Chmiel &C
Sonia St--Temporary resurfacing	172	33	1977	City of Spfld
Parkerview Street	174	86	1977	Clifford J Clapprod Sr &c
Wilbraham Road	"181	92	1978	Moses Feldstein

LOCATION **PARKER STREET****SPRINGFIELD**

REMARKS	BOOK	PAGE	DATE	NAME
Lawe Street Sanitary Sewer	"185	54 & 55	1979	City of Spfld
Banner Street Temporary Resurfacing	"187	54	1979	City of Spfld
Allison Lane &c	187	92 & 93	1979	Park Main Travel Agency Inc
See Book 4868 Page 68			1979	-----
See Book 4868 Page 77			1979	-----

LOCATION

PARKER STREET

SPRINGFIELD

REMARKS	BOOK	PAGE	DATE	NAME
Temporary Resurfacing Chauncey Drive	"188	11	1979	City of Spfld
Temporary Resurfacing T Ravenwood St	"188	16	1979	City of Spfld
Temporary Resurfacing Wrenwood St	"188	18	1979	City of Spfld
White Oak Rd. &c	190	122	1980	Raymond J. David
Wilbraham Road	"192	93	1980	Bolduc Service Centers Inc

LOCATION PARKER STREET

SPRINGFIELD

REMARKS	BOOK	PAGE	DATE	NAME
Fair Oak Road	"195	56 to 63	1981	City of Spfld
Gary Road	"195	98	1981	Edward F. Benoit
Oak Ridge Road	"198	94	1981	Landgraf Development Corp
Ellendale Estates Ellendale Cir &c	"199	40 & 41	1981	Landgraf Dev Corp
Hampden East Nassau Drive &c	" 202	2 to 124	1982	Maple Associates

LOCATION PARKER STREET

SPRINGFIELD

REMARKS	BOOK	PAGE	DATE	NAME
Fair Oak Road &c	211	17	1983	Philip R Racine &c
Bolton Street &c	212	127	1983	Ruth A. Buechler
Mohawk Drive	213	22& 23	1983	The Wilder Company
Mill Pond Drive	213	49	1983	Raymond I Longley Jr. &c
Parkerview Street &c	217	21	1984	Cheryl Clapprod

LOCATION PARKER STREET

SPRINGFIELD

REMARKS	BOOK	PAGE	DATE	NAME
Temp. Resurfacing Mill Pond Road	218	57	1984	City of Spfld.
Temp. Resurfacing Mary Coburn Road	218	59	1984	City of Spfld.
Temp. Resurfacing Bartels Street	218	77	1984	City of Spfld.
See Book 5660 Page 31			1984	-----
Gardens Drive &c	221	36& 37	1984	Helen Belanger Estate

LOCATION PARKER STREET

SPRINGFIELD

REMARKS	BOOK	PAGE	DATE	NAME
Telbar Street	222	81	1985	Joseph A Bassani
Fair Oak Road	223	102	1985	Berard & Sons Inc
Mallowhill Road	224	41	1985	Berard & Sons Inc,
Frederic Street	225	116	1985	Daniel Thomas
Mallowhill Road &c	226	116	1985	Barard & Sons Inc.

LOCATION

PARKER STREET

SPRINGFIELD

REMARKS	BOOK	PAGE	DATE	NAME
Parkerview Street	227	36& 37	1985	Berard & Sons Inc.
- - - - -	227	116& 117	1985	Omni Industries Bob
Groton Street &c	228	1	1985	Provencher
Gary Road &c	228	4 & 5	1985	John M Handzel
Ellery Street	228	54	1985	Henry J Caron &c

LOCATION

PARKER STREET

SPRINGFIELD

REMARKS	BOOK	PAGE	DATE	NAME
Kane Street &c	230	102	1985	Louis A Schmidt&c
Fair Oak Road	233	17	1986	Berard & Sons Inc.
See Book 6071 Page 381			1986	- - - - -
Parker Street &c	235	68& 69	1986	Commonwealth of Mass.
Plan of Road Shaker Road &c	235	70- 83	1986	Commonwealth of Mass.

LOCATION **PARKER STREET****SPRINGFIELD**

REMARKS	BOOK	PAGE	DATE	NAME
Puritan Circle &c	"236	10	1986	James M. Garvey&c
- - - - -	"237	125	1986	G.A. Marchetti &c
Allison Lane	"242	57& 58	1986	Parker Development
Allen Street	"244	60	1987	Francis D. Aldrich &c
Catalina Drive	"248	93	1987	Edward J. Thompson &c

LOCATION **PARKER STREET****SPRINGFIELD**

REMARKS	BOOK	PAGE	DATE	NAME
- - - - -	"249	121	1987	Berard & Sons, Inc
Mohawk Drive	253	6	1987	Wilder Company
Bolton St &c	258	95	1988	Zane P Wernick
Telbar St	259	97	1988	Orise McNeish &c
Frontenac St &c	266	41	1989	Jose B Valadares &c

LOCATION PARKER STREET

SPRINGFIELD

REMARKS	BOOK	PAGE	DATE	NAME
White Oak Rd	267	104	1989	Steve Fox &c
Fair Oak Estates White Oak Rd &c	268	51	1989	Kingsfield Propert- ies Inc
White Oak Rd	268	85	1989	Steve Fox &c
FairOak Rd	269	11	1989	Robert Johnson
Alleen St	269	75	1989	Laurence S Derose &c
Allen St	269	94	1990	Pet4r D Aldrich &c

LOCATION PARKER STREET

SPRINGFIELD 65

REMARKS	BOOK	PAGE	DATE	NAME
Allen St	272	24	1990	Peter T Aldrich &c
-----	274	49	1990	Berard & Sons INC
Allen St	275	64	1991	Peter T Aldrich
Wilbraham Rd	275	62	1991	George Radner &c
Allen St	275	90	1991	Peter T Aldrich

LOCATION

PARKER STREET

SPRINGFIELD 66

REMARKS	BOOK	PAGE	DATE	NAME
Ravenwood St	276	62	1991	DPW Spfld
Gary Rd &c	276	63	1991	DPW Spfld
Sunrise Terr	276	64	1991	DPW Spfld;d
Nassau Dr &c	276	65	1991	DPW SPfld
South Branch Parkway &c	276	60-61	1991	DPW Spd

LOCATION PARKER STREET

SPRINGFIELD 67

REMARKS	BOOK	PAGE	DATE	NAME
-----	276	119	1991	Berard & Sons Inc
-----	277	10	1991	Exect William C Flanagan &c
Overlea Dr &c	278	4	1991	SPD DPW
Kingoke Lane	280	53	1992	Robert R Garneau &c
-----	281	91	1992	Berard & Sons Inc

LOCATION PARKER STREET

SPRINGFIELD 68

REMARKS	BOOK	PAGE	DATE	NAME
Parkerview St &c	282	53	1992	Clifford J Clapprood Sr &c
Ravenwood DRIVE	282	69	1992	Maplewood Cemetery Assoe
Allen St]	282	73	1992	Peter T Aldrich
-----	285	40	1993	joseph D Bernard &c
-----	285	129	1993	joseph D Bernard &c

PARKER STREET

SPRINGFIELD

LOCATION

South Branch Parkway renumbered from Roosevelt Ave

REMARKS	BOOK	PAGE	DATE	NAME
See Order Streets & Engineering	Filed	April	12, 1951	

LOCATION **PARKERVIEW STREET****SPRINGFIELD** 1st

REMARKS	BOOK	PAGE	DATE	NAME
	Plans			
Parkerview	" U	66	1924	Boyle Realty Co.
Parker Street	" R	27	1925	George Robbins & Sons Co.
Parkerview Extn.	" 5	22 & 23	1927	Parker Terrace Realty Co.
Marmon St. &c	" 42	48	1954	Joseph D. Gentle
Hermitage Drive &c	" 44	53 & 54	"	N.J. Demont Con- struction Co. Inc.
Marmon Street	" 53	45	1955	Marie E. LeBlanc

LOCATION **PARKERVIEW STREET**

SPRINGFIELD

REMARKS	BOOK	PAGE	DATE	NAME
Sanitary Sewer Easement Parker Street to Parkerview Street	" 78	86 to 91 inc	1960	City of Springfield
See Book 2809 Page 256			1961	Sewer Construction
Taking Parker Street Widening Boston Road to Vincent Street	" 89	92 to 99 inc	1962	City of Springfield
Parker Street	" 94	3	1964	Rudolph E. Rosenwall &c
See Book 3143 Page 334			1965	Drain Construction
Fernbank Road &c	"114	78 & 79	1968	Walter Kumiega &c

LOCATION

PARKERVIEW STREET

SPRINGFIELD

REMARKS	BOOK	PAGE	DATE	NAME
Parker St. &c	Plans 121	99	1970	Clarence Beetson
Hermitage Dr. &c	"129	96 & 97	1971	Fernwood Associates Ltd.
See Book 4012 Page 13			1974	----
Jewett Street	"154	62	1974	Paul C. O'Connell &c
Jewett Street	"162	99	1976	Victor DeGray &c
Jewett Street	" 166	35	1976	James G. Pepe

LOCATION

PARKERVIEW STREET

SPRINGFIELD

REMARKS	PLOTS	PAGE	DATE	NAME
- - - - -	"170	11	1977	Kenneth W Brosman
Parker Street	" 174	86	1977	Clifford J Clapprood Sr &c
See Book 5313 Page 302			1982	-----
Temporary Resurfacing	" 205	4 & 5	1982	City of Spfld
Jewett Street	209	58	1983	Albert C Johnson & c

LOCATION PARKERVIEW STREET

SPRINGFIELD

REMARKS	BOOK	PAGE	DATE	NAME
Parker Street &c Temp. Resurfacing	217	21	1984	Cheryl Clapprood
Marmon Street	218	50	1984	City of Spfld.
See Book 5659 Page 571			1984	-----
Parker Street	227	36& 37	1985	Berard & Sons Inc.
Durant Street	228	15	1985	Stephan A Morse

LOCATION

PARKERVIEW STREET

SPRINGFIELD

REMARKS	BOOK	PAGE	DATE	NAME
Jewett Street &c	235	126- 129	1986	Park Brook Estate Corp
Marmon Street	237	1	1986	&c Albert Miliskie
Durant St	257	96	1988	Joseph K Poehler
Marmon St	257	127	1988	Alphee Lavoie &c
Durant St	259	77	1988	Joseph K Poehler
Marmon Manor Marmon Court &c	260	15	1988	Peter Fenton &c

LOCATION PARKERVIEW STREET

SPRINGFIELD

REMARKS	BOOK	PAGE	DATE	NAME
Marmon St	264	3	1989	Hawk Enterprises
Jewett St &c	278	49	1991	Marie Zadia
Parker St &c	282	53	1992	Clifford J Clapprood Sr &c
Kent Rd &c	285	10	1993	Bellows Inc

LOCATION

PARKS KNOX ROAD

CHESTER

REMARKS	BOOK	PAGE	DATE	NAME
Blandford Road	"159	82 & 83	1975	William E. LaFond &c

LOCATION PARKSIDE AVENUE now STREET

SPRINGFIELD

REMARKS	BOOK	PAGE	DATE	NAME
Carew Street - Van Horn Avenue	Plans " 2	29	1902	P. B. Moore
Carew Street	" 2	46	1903	P. B. Moore
-----	" 0	12	1922	City of Springfield
Assessment Plan	" 0	20	1922	City of Springfield
Mayfair Manor	" V	72	1926	Mayfair Manor, Inc.
Mayfair Manor	" Y	46 - 49	1926	Mayfair Manor, Inc.

LOCATION PARKSIDE STREET

SPRINGFIELD

REMARKS	BOOK	PAGE	DATE	NAME
Thames Street Assessment	Plans " 7	95	1929	City of Springfield

LOCATION

PARKSIDE AVE

WESTFIELD

REMARKS	BOOK	PAGE	DATE	NAME
Frederick St.	Plans 3	52	1911	Fred F. Moseley
Farmer St.	"4	29	1913	" " "

LOCATION PARKSIDE STREET or ROAD

LONGMEADOW

1.

REMARKS	BOOK	PAGE	DATE	NAME
Shaker Road	Plans 25	9	1946	Gottlieb A. Baer
Colton Place &c	" 28	106	1949	Longmeadow Cemetery Association
Williams St. &c	" 31	109	1950	Renzetti &c Fannie S.
Relocation of Shaker Road	" 32	50 & 51	"	Inhab. of Hampden ^{Co.}
Shaker Road &c	" 33	95	1951	Antonio Renzetti &c
Discontinuance of a part of Williams St.	" 33	106 to 118 inc	"	Inhab. of Hampden County

LOCATION PARKSIDE STREET or ROAD

LONGMEADOW

2.

REMARKS	BOOK	PAGE	DATE	NAME
Widening North Side of Williams St.	Plans 35	94	1952	meadow Town of Long-/
Dennis Road	" 61	62 & 63	1957	Michael M. Dyer &c
" "	" 68	129 & 130	1958	Ess-Bee Co., Inc.
Portion of Lot 1 Dennis Road	" 75	20	1960	Kellogg Smith, Inc.
See Book 2947 Page 264			1963	----

LOCATION PARKSIDE STREET or ROAD

LONGMEADOW

REMARKS	BOOK	PAGE	DATE	NAME
Shaker Road &c	"195	38	1981	Francis W. Janik
Colton Place &c	219	124 & 125	1984	Joseph Chapdelaine, Inc.
Tennyson Drive	258	58	1988	Joseph Chapdelaine Inc
Tennyson Drive	286	93	1993	Joseph Chapdelaine Inc

LOCATION **PARKVIEW DRIVE**

AGAWAM

REMARKS	BOOK	PAGE	DATE	NAME
Parkview Manor	Plans " 48	44 & 45	1955	William L. St. John
Acceptance Plan Carol Avenue	" 94	59	1964	Town of Agawam
Acceptance Plan	" 94	60	1964	Town of Agawam
See Book 3025 Page 103			1964	----
See Book 3025 Page 99			1964	----
See Book 3261 Page 315			1967	----

LOCATION **PARKVIEW DRIVE**

AGAWAM

REMARKS	XXXXXX Plans	PAGE	DATE	NAME
Robin Ridge-Sec III Robin Ridge Drive &c	151	62 to 65	1974	Frank Solitario
Easements Sanitary Sewer	"193	92 to 103	1980	Town of Agawam
See Book 5016 Page 196			1980	-----
Sanitary Sewer Easements	196	62 & 63	1981	Town of Agawam
See Book 5547 Page 333			1983	-----

LOCATION PARKVIEW STREET

LUDLOW¹

REMARKS	BOOK	PAGE	DATE	NAME
Taking Plans	30	99 & 100	1950	Town of Ludlow
Barton St. Taking	" 30	105	"	" " "
Mountainview St. Taking	" 30	107 & 108	"	" " "
Abandon of Old Right of Way near Chapin Circle	" 34	111	1951	Millard S. White
Stivens Terrace &c Sanitary Sewers	" 78	115 & 116	1960	Town of Ludlow
See Book 2784 Page 23			"	----

LOCATION PARKVIEW STREET

LUDLOW

REMARKS	BOOK Plans	PAGE	DATE	NAME
Chapin St. &c Assessment plan for proposed Sanitary Sewers	" 87	66 & 67	1962	Town of Ludlow
Mountainview St. &c	" 166	97	1976	Arthur C. Brodeur Jr. &c
Chapin Street &c	176	78 & 79	1978	Stanley Zych
Mountainview Street	233	40	1986	David M Dziura &c

LOCATION **PARKWOOD DRIVE****GHICOPEE**

REMARKS	BOOK	PAGE	DATE	NAME
Sunflower Avenue &c	Plans " 40	70	1953	Janik Construc- tion, Inc.
Clairmont Ave. &c	" 42	65	1954	Hamar Construc- tion Co. Inc.
Mayflower Avenue &c	" 43	69	"	Hamar Construc- tion Co. Inc. &c
Section D Sherwood Street &c	" 46	129	1955	" " " " -
Cobb Avenue &c	" 48	111	"	" " " " -
Sandy Hill Park Borys Circle &c	"171	42 & 43	1977	Labelle Custom Builders Inc

LOCATION **PARMELEE or LANSING STREET** **SPRINGFIELD**
 Voted to eliminate the following private street or way

REMARKS	BOOK	PAGE	DATE	NAME
From the southerly line of Acorn St; southerly, approx. 962 feet to the northerly line of Garden Street.				
See Order City Planning Board on filed Sept. 22, 1961				
See Book 2846 Page 336			1961	Discontinuance

LOCATION

PARTRIDGE DRIVE

SPRINGFIELD

REMARKS	BOOK	PAGE	DATE	NAME
Wing Park	"117	32 & 33	1969	Kay Vee Realty Co., Inc.
See Book 3453 Page 31			"	---
See Book 3458 Page 47 Finch Road			"	---
Sanitary Sewer & Storm water drain	"119	38 & 39	1969	City of Spd.
Storm water drain & Sanitary sewer	" 119	51 & 52	1969	City of Spd.

LOCATION

PARTRIDGE DRIVE

SPRINGFIELD

REMARKS	BOOK	PAGE	DATE	NAME
Pilgrim Heights Finch Rd & Sect IV	259	37	1988	Charles Calabrese

SPRINGFIELD

LOCATION **PARTRIDGE DRIVE** from an unnamed private street

REMARKS	BOOK	PAGE	DATE	NAME
See Order City Planning Board on file			Dec. 1, 1961	
Beginning at a point located in the easterly line of Sparrow Dr. approximately 294 feet southerly of the inter section of the easterly line of Sparrow Dr. and the southerly line of Moss Rd., thence, easterly 90 feet; thence, southerly 50 feet; thence westerly 90 feet; thence notherly 50 feet to point of beginning.				

LOCATION **PARTRIDGE DRIVE**

SPRINGFIELD

REMARKS	BOOK	PAGE	DATE	NAME
See Order City Planning Board on file			April 22, 1969	

LOCATION

PARTRIDGE HILL ROAD

HOLLAND

REMARKS	BOOK	PAGE	DATE	NAME
Leno Road	237	28	1986	Hemingway Family Trust, Inc.

LOCATION PARTRIDGE LANE

CHICOPEE

REMARKS	BOOK	PAGE	DATE	NAME
Phase V		1 - 42		Doverbrook
Greenwood Terrace &c	219	226&	1984	Estates Condo.
Meadowlark Lane &c	233	127	1986	Doverbrook Estates Condominium

LOCATION

PARTRIDGE LANE

CHICOPEE

REMARKS	BOOK	PAGE	DATE	NAME
Pendleton Ave &c Phase VI	"206	86 & 87	1982	Doverbrook Estates Condo
Applewood Drive &c Phase VII	209	2 to 38	1983	Doverbrook Estates Condo
Pendleton Avenue &c Phase VIII	209	92 to 105	1983	Doverbrook Estates Condo
Lynwood Drive &c Phase IX	212	68 to 95	1983	Doverbrook Estates Condo
Horseshoe Drive &c	216	118 to 120	1984	Doverbrook Estates Condo
Meadowlark Lane &c	216	121 & 122	1984	Doverbrook Estates Condo

LOCATION PARTRIDGE LANE

SOUTHWICK

REMARKS	BOOK	PAGE	DATE	NAME
-----	252	119	1987	Westwood Homes Corp
-----	262	91	1988	Gary A Bissonnette

LOCATION PARTRIDGE LANE

SOUTHWICK

REMARKS	BOOK	PAGE	DATE	NAME
-----	280	93	1992	Pine Knoll Inc

LOCATION

PARTRIDGE LANE

WEST SPRINGFIELD

REMARKS	BOOK	PAGE	DATE	NAME
Amostown Road &c	228	62& 63	1985	Clifford Joseph

LOCATION PASADENA AVE. (OR STREET) SPRINGFIELD

REMARKS	BOOKS	PAGE	DATE	NAME
White-Johnson St.	1	17	1897	French & Gaylord
Location of	File	337	1909	City of Spd
Johnson-Kensington	Plans 3	83	1912	Imp't Co Kensington Ave.
Dawson St. Assessment	" 12	72	1932	City of Spd

LOCATION

PASCAL DRIVE

SPRINGFIELD

REMARKS	BOOK	PAGE	DATE	NAME
Fargo Street &c	250	114	1987	J.C. Beacon Realty

LOCATION PASCO ROAD

INDIAN ORCHARD 1.

REMARKS	BOOK	PAGE	DATE	NAME
-----	544	601	1896	John Ferris
Pasco St. See Old Pasco Rd.	Plans A	37	1924	Edward A Gibbs
Long Pond Heights	" T	28	1925	Eagle Realty Co
Page Blvd. Extn. from Berkshire Ave.	"13	101to 106 inc	1934	City of Spd.
Goodwin St. Acceptance	" 14	52 to 54 Inc	1935	" " "
Sunnyside Ave. or Myrtle St. Assessment	" 15	11	"	" " "

LOCATION PASCO ROAD

SPRINGFIELD

REMARKS	BOOK Plans	PAGE	DATE	NAME
Sunnyside Ave. or Myrtle St. Assessment	" 15	57	1936	City of Springfield
Floral Park	" 21	60	1942	Springfield Homes, Co.
Pasco Hill Project	" 31	87 & 88	1950	Springfield Housing Authority
Dubois Street	" 41	130	1954	Ralph Maguire
Goodwin St. & Oak St.	" 42	129	1954	Marguerite Juppenlatz
Relocation & Widening Pasco Rd. & Boston Rd.	" 61	84 & 85	1957	City of Springfield

LOCATION PASCO ROAD

SPRINGFIELD

REMARKS	BOOK Plans	PAGE	DATE	NAME
Relocation & Alteration Pasco Rd. & Page Blvd."	61	121	1957	City of Springfield
See Book 2555 Pages 359, 378 & 379			1957	Curb, Sewer & Drain Construction
See Book 2645 Page 316				Sewer Construction
Page Blvd. &c	" 70	36	1959	Dorothy Gendreau &c
Boston Road	" 76	97 & 98	1960	Gulf Oil Corp.
Oak St. Land conveyed by Boston & Albany R.R.	Co. 79	9	1960	Industrial Properties, Inc.

LOCATION PASCO ROAD


SPRINGFIELD

REMARKS	BOOK Plans	PAGE	DATE	NAME
Boston Road &c	" 105	20 & 21	1966	Joyland Realty Corp.
See Book 3287 Page 12			1967	----
Odessa St. Pasco Rd. to Oak St. (I.O.)	" 109	86 & 87	1967	City of Spd.
Odessa St. Pasco Rd. to Oak St. (I.O.)	" 109	88	1967	City of Spd.
Boston Road &c	" 111	106	1967	Alfred G. Groleau &c
Page Bovd. &c Laid out as a State Highway	"112	54-58 inc.	1968	Commonwealth of Massachusetts

LOCATION PASCO ROAD

SPRINGFIELD

REMARKS	BOOK	PAGE	DATE	NAME
Darling St--Goodwin St. to Pasco Road Accept	"119	29--32 inc.	1969	City of Spd.
Darling St.--Goodwin St to Pasco Rd. Assess	"119	34 & 35	1969	City of Spd.
Essex Street &c	"131	1	1971	Chester Kimaszewski
Land transfreed by the Dept of Public Works	"132	36--55 inc	1971	City of Spd.
Easement grant by Penn Central Transportation Co.	"140	31	1972	Commonwealth of Mass Dept of Public Works
Crosley Street Pasco Road 75' E'stly	"149	130	1974	City of Spfld



LOCATION PASCO ROAD

SPRINGFIELD

REMARKS	BOOK	PAGE	DATE	NAME
See Book 3923 Page 182			1974	----
Dubois St From Pasco Rd Wly about 1656 ft	"153	14 to 17	1974	City of Spfld
Assessment Plan Dubois Street &c	"153	18	1974	City of Spfld
Farnham Ave From Dubois St to Blanding St	"153	19	1974	City of Spfld
Crosley St Assess Oak St to Pasco Road	"154	105	1974	City of Spfld
Crosley Street Pasco Road to Oak St	"154	106 & 107	1974	City of Spfld

LOCATION PASCO ROAD

SPRINGFIELD

REMARKS	BOOK	PAGE	DATE	NAME
	Plans			
Michon Street &c	157	46	1975	Irwin Bell
Sabin St Reconstruction Darling St to Myrtle St	"158	14 & 15	1975	City of Spd
Dunhill Ave From Dubois St Approx 186' Nly	"158	48	1975	City of Spfld
Boston Road &c	"183	55	1979	Edward G. LeRoux
Crosley Street	226	32	1985	Larry Azevedo
Goodwin St &c	266	109	1989	Raymond F Sullvian

LOCATION PASCO ROAD

SPRINGFIELD

REMARKS	BOOK	PAGE	DATE	NAME
Page Blvd & c	268	75	1989	Vincent D Martins &c

LOCATION

PASCO STREET

1
SPRINGFIELD
(I. O.)

REMARKS	BOOK	PAGE	DATE	NAME
Plan of Property	File	169	Apr. 14 1905	Co. & Indian Orchard /
Pasco Hill	Plans 3	116	1912	H.K. Wight &
Relocation of	File	344	1913	City of Spd.
Oak Park	Plans A	18	"	S.E. Phillips
Kilbride Plat	" N	66	1921	Eagle Realty Co.
Pasco Hill	" L	56	"	Co. Chapman Realty /

LOCATION PASCO TERRACE

SPRINGFIELD
(I. O.)

REMARKS	BOOK	PAGE	DATE	NAME
Plan of Property	File	169	Apr. 14 1905	Co. & Indian Orchard /
Pasco Hill	Plans 3	116	1912	H.K. Wight &c
Pasco Hill	" L	56	1921	Co. & Chapman Realty /

LOCATION **PASQUALINI AVENUE**

SPRINGFIELD

REMARKS	BOOK	PAGE	DATE	NAME
Doyle Ave. &c	Plans " 41	78	1953	Marshall Pasqualini &c
Section #1 Newbury Street &c	" 51	129 & 130	1955	" " "

LOCATION PASQUALINI AVENUE

SPRINGFIELD

From Newbury Street northeasterly for 423 Feet

REMARKS	BOOK	PAGE	DATE	NAME
See Order City Planning Board	On File	Nov.	3, 1953.	

LOCATION PASQUALINI AVENUE

SPRINGFIELD

name changed to Whitmore Drive from Newbury St.easterly
for 450 feet.

REMARKS	BOOK	PAGE	DATE	NAME
See Order City Planning Board On File Nov. 18, 1955.				

For Pasadena see Pasadena

LOCATION

2011. 10. 21

REMARKS	BOOK	PAGE	DATE	NAME

LOCATION PATRICIA CIRCLE

SPRINGFIELD

REMARKS	BOOK	PAGE	DATE	NAME
Parker St. &c	Plans 24	45	1946	Arthur P. Penno &c
Parker St. &c	" 43	103	1954	A.P. Penno, Inc.
Blanche Street	" 44	66	"	" " " "
- - - - -	" 47	45	1955	" " " "
Pilgrim Heights	" 73	96 & 97	1960	Calabrese Construction Co.
Bolton Street Sanitary Sewer	" 75	37	1960	City of Springfield

LOCATION

PATRICIA CIRCLE

SPRINGFIELD

REMARKS	BOOK Plans	PAGE	DATE	NAME
Pilgrim Heights Taking for Parker St. Widening Boston Road to Vincent Street	" 75	70 - 71	1960	Calabrese Construction Co.
See Book 2969 Page 303	" 89	92 to 99 inc	1963	City of Springfield
See Book 2969 Page 302	" 99	64 & 65	1963	Sewer Construction City of
Blanche St. Patricia Cir. to Sunnybrook Rd. From Bolton St. to Sta 9 + 70	" 99	70 & 71	1965	Springfield City of Spd.

LOCATION PATRICIA CIRCLE

SPRINGFIELD

REMARKS	BOOK	PAGE	DATE	NAME
Sta. 9+70 to Blanche St. Sta. 0+00 to Parker St.	" 99	72 & 73	1965	City of Spd.
See Book 3119 Page 513 Blanche Street Patricia Circle to Sunnybrook Road	" 106	28	1966	City of Spd.
Assessment Bolton Street to Parker Street	" 106	50 & 51	1966	City of Spd.
Beacon Circle &c Section two	"120	104 & 105	1969	Colonial Estates Associates
Pilgrim heights	"125	130	1971	Charles Calabrese

LOCATION **PATRICIA CIRCLE****SPRINGFIELD**

REMARKS	BOOK	PAGE	DATE	NAME
Bolton St &c	258	95	1988	Zane P Wernick

LOCATION PATRICIA CIRCLE

SPRINGFIELD

From approved section easterly to Bolton Street

REMARKS	BOOK	PAGE	DATE	NAME
See Order City Planning Board on	File	Jan.19,1959.		

LOCATION PATRICIA CIRCLE

SPRINGFIELD

From approved section westerly to Bolton Street

REMARKS	BOOK	PAGE	DATE	NAME
See Order City Planning Board on File Jan.19,1959.				

LOCATION PATRICK STREET

CHICOPEE

REMARKS	BOOK	PAGE	DATE	NAME
Memorial Drive &c	"165	62&63	1976	Philius W. Metras
Memorial Drive &c	"177	80 & 81	1978	Wm. M. Keating
Jackson St &c	"192	32 & 33	1980	Philius W, Netras
Sheridan Street &c	229	107& 108	1985	Walter Jamroz &c
Sheridan Street &c	234	60& 61	1986	Walter J Jamroz&c
Jackson St &c	266	51	1989	Theodore Kord

LOCATION **PATRICK STREET****SPRINGFIELD**

REMARKS	BOOK	PAGE	DATE	NAME
Treetop Avenue &c	Plans " 40	20 & 21	1953	Land Assets Corp
Corcoran Boulevard &c	" 40	22 & 23	"	" " "
Corcoran Boulevard &c	" 42	73 & 74	1954	" " "
Corcoran Bouleyard Assessment Allen St. to Shady Brook Lane	" 84	54 & 55	1962	City of Springfield
Treetop Avenue Temporary Resurfacing	" 100	72	1965	City of Spd.

LOCATION

PATRICK STREET

SPRINGFIELD

REMARKS	BOOK	PAGE	DATE	NAME
See Book 5560 Page 580			1984	-----
Land to be acquired for park purposes Treetop Park	214	110& 111	1984	City of Spfld.
Temp. Resurfacing	218	67	1984	City of Spfld.
Temp. Rezirfacing Treetop Avenue	218	74	1984	City of Spfld.
See Book 5660 Page 77			1984	-----

LOCATION

PATRIOT LANE

AGAWAM

REMARKS	BOOK	PAGE	DATE	NAME
"Forest Glen" Roosevelt Avenue &c	" 241	91 & 92	1986	Matthew Alaimo

LOCATION

PATTERSON AVE.

E. LONGMEADOW

1

REMARKS	BOOK	PAGE	DATE	NAME
Pecousic Park	Plans A	62	1913	J. W. Wilbur
See Book 4104 Page 335			1975	----
See Book 4243 Page 215			1976	----
See Book 4282 Page 347			"	----
Voyer Ave. &c	"196	56	1981	Carlo Rattotti

LOCATION PATTERSON AVENUE

EAST LONGMEADOW

REMARKS	BOOK	PAGE	DATE	NAME
Westwood Avenue &c	"202	1	1982	James W.Ferrero
Birch Avenue	"224	9	1985	Walter D. Niznik Jr. &c
Vineland Ave &c	254	12	1988	Michael S Vlahotis
Smith Avenue &c	258	57	1988	Steven M Mercieri &c
Smith Ave &cv	272	70	1990	W.J. Berselli

LOCATION PATTERSON AVENUE

EAST LONG 3

REMARKS	BOOK	PAGE	DATE	NAME
Smith Ave &c	286	48	1993	William J Berselli

LOCATION

~~PATTERSON STREET~~

~~EAST LONGMEADOW~~

REMARKS

~~BOOK~~ XXX

PAGE

DATE

NAME

Birch Street &c

Plans

167

22

1976

Thomas
Alexopoulos

LOCATION PATTERSON AVENUE

SPRINGFIELD

REMARKS	BOOK	PAGE	DATE	NAME
Plainfields	File	96	1912	Wm.G.Hall
Fargo Street Acceptance	Plans " 50	17 to 20inc.	1955	City of Spd.
Fargo Street Assessment	" 50	21	"	" " "
Sloan Place &c	" 61	73 & 74	1957	C.Calabrese
See Book 2563 Page392			1957	Sewer Construction
Houston Street &c	" 71	95	1959	C.Calabrese *

LOCATION PATTERSON AVENUE

SPRINGFIELD

REMARKS	BOOK	PAGE	DATE	NAME
See Book 3286 Page 598			1967	----
See Book 3287 Page 10			"	----
Acceptance Fargo St. to Houston St.	" 110	48	1967	City of Spd.
Assessment Fargo St. to Houston St.	" 110	49	1967	City of Spd.
Almira Road &c	234	59	1986	John Deliso

LOCATION PATTERSON AVENUE

SPRINGFIELD

REMARKS	BOOK	PAGE	DATE	NAME
Fargo Street	"248	23	1987	Joseph J. Deliso Family Trust
Fargo Street &c	250	114	1987	J.C. Beacon Realty
Fargo St &c	275	120	1991	Peter Picknelly

LOCATION PATTERSON STREET

SPRINGFIELD

REMARKS	BOOK	PAGE	DATE	NAME
Confirmation Plan Boston Road &c	Plans " 48	115	1955	- - - - -

LOCATION PATTERSON STREET

WESTFIELD

REMARKS	BOOK	PAGE	DATE	NAME
Briarwood Place &c	Plans " 44	29	1954	Charles L. Fowler
South Gate Ave. &c	" 44	30	"	Richard Grenier &c
South Gate Ave. &c	" 51	100	1955	Richard Grenier &c
Haven Heights	" 65	53 & 54	1958	Kay-Vee Realty Company, Inc.
Briarwood Place Assessment	" 72	61	1959	City of Westfield
Southgate Ave. Special Benefit & Assessments	" 87	37 & 38	1962	City of Westfield

LOCATION PATTERSON STREET

WESTFIELD

REMARKS	P LAN KS	PAGE	DATE	NAME
Phillip Avenue Benefits & assessments Assessment	" 104	83	1966	City of Westfield
Grenier Drive &c	" 110	102	1967	City of Westfield
Hillside Road &c	"192	126 & 127	1980	Gordon I. Root &c
Hillside Road &c	215	75	1984	Virginai L Root

LOCATION

PATTON STREET

SPRINGFIELD

REMARKS	BOOK	PAGE	DATE	NAME
Main-Chestnut Sts. Plans	2	71	1905	Carrie Greene
Property Leased to Tidewater Field Ware- houses, Inc.	" 25	84	1947	W. & Z. Machine Inc.
See Book 2906 Page 11 Spd. Redevelopment Area Chestnut St. &c	" 95	107 & 108	1962 1964	----- Spd. Redevelopment Authority
See Book 3039 Page 56 Essex St. &c Taken for highway purposes	" 100	54	" 1965	----- Commonwealth of Massachusetts

LOCATION

PATTON STREET

SPRINGFIELD

REMARKS	BOOK	PAGE	DATE	NAME
See Book 3134 Page 199 Spd. Redevelopment Area Belle Street &c	" 101	3 & 4	1965 1965	----- Spd. Redevelopment Authority
See Book 3158 Page 327			"	-----
See Book 3162 Page 89			"	-----
Main Street &c Taken for State Highway	" 101	99	1965	Commonwealth of Massachusetts
Main St. &c Taken for State Highway	" 101	123-125 inc.	1965	Commonwealth of Massachusetts

LOCATION **PATTON STREET****SPRINGFIELD**

REMARKS	BOOK	PAGE	DATE	NAME
See Book 3212 Page 434			1966	----
Franklin St. & Taken for Highway Purposes	Plans 104	88	1966	Commonwealth of Massachusetts
Columbus Avenue & Interstate Route 91	" 107	86--92 inc.	1967	Commonwealth of Massachusetts
Dwight St. & Taken for highway purposes	" 108	78	1967	Commonwealth of Massachusetts
Memorial Square Main Street &	" 146	58&59	1973	Spfld. Redevelop- ment Authority
Memorial Square Main Street &	" 167	52 & 53	1976	Spd Redevelopment Authority

LOCATION PATTON STREET

SPRINGFIELD

REMARKS	BOOK Plans	PAGE	DATE	NAME
North End Main Street &c	"167	123	1976	Commonwealth of Mass
See Book 4382 Pg. 314			1977	----
Memorial Square Main St. &c	173	30 & 31	1977	Spd Redev Auth.

LOCATION **PAUCATUCK AVENUE**

WEST SPRINGFIELD

REMARKS	BOOK Plans	PAGE	DATE	NAME
Burton Street	" 3	6	1910	Albert B. Smith
- - - - -	" 3	7	"	" " "
" Fairfax Gardens "	" 3	67	1911	Charles A. Layman
See Book 3761 Page 165			1972	----
Brookfield Du. Escarpment for Valley	" 110	32	1972	Town of West Springfield

REMARKS	BOOK	PAGE	DATE	NAME
Paucatuck Village	Plans " 70	52	1959	Boido Construction Co.
Dewey Street &c Section B Paucatuck Village	" 73 " 74	35 103	1959 1960	K C E Realty, Inc Boido Const.Co.
Section B Paucatuck Village	" 76	39	1960	Boido Construction Co.
Squassick Road Section C Paucatuck Village	" 77 " 80	65 113	1960 1961	K C E Realty, Inc. Boido Construction Co.

LOCATION PAUCATUCK ROAD

WEST SPRINGFIELD

REMARKS	BOOK Plans	PAGE	DATE	NAME
Section C Paucatuck Village	" 84	92	1962	Boido Construction Co.
- - - - -	" 89	74	1963	KCE Realty, Inc.
Dewey St. &c proposed sewer and right of way	" 91	77 & 78	1963	Town of West Springfield
Section C Paucatuck Village	" 95	120	1964	Boido Construction Co.
Section D Paucatuck Village	" 112	22	1968	Boido Construction Co.
Section D Paucatuck Village	" 113	87	1968	Boido Construction Co.

LOCATION

PAUCATUCK ROAD

WEST SPRINGFIELD

REMARKS	PPAKS	PAGE	DATE	NAME
Betterment Assessments Nonotuck Road	"134	30 & 31	1972	Town of West Springfield
Brookside Dr. Easement For Squassick Brook Valley Sewer Extn	" 140	82	1972	Town of West Springfield
Brookside Drive	" 163	126	1976	K C E Realty Inc.
Nonotuck Road &c	211	96	1983	Benny A Germano

LOCATION PAUL AVENUE

CHICOPEE

REMARKS	BOOK	PAGE	DATE	NAME
Prospect St. &c	Plans 26	57	1947	Arsene J. Guerin
Prospect Street &c	" 41	108	1953	" " "
Prospect Street &c	" 50	10 & 11	1955	" " "
Wallace Avenue &c	" 51	85 & 86	"	Arsene J. Guerin
Wallace Avenue &c	" 81	57	1961	Timothy P. Rabbit &c
Boucher Circle &c	" 85	90 & 91	1962	Donald J. LaBelle

LOCATION PAUL AVENUE

LUDLOW

REMARKS	BOOK Plans	PAGE	DATE	NAME
Lay out	" 80	60 & 61	1961	Town of Ludlow
Lay out Lavoie Avenue	" 80	62 & 63	1961	Town of Ludlow
See Book 2808 Page 296			"	-----
Easements	"199	87	1981	Paul T.Cummings
See Book 5179 Page 112			1981	-----

LOCATION PAUL AVENUE

LUDLOW

REMARKS	BOOK	PAGE	DATE	NAME
See Book 5342 Page 167			1982	-----
Assessment Plan	"206	6 to 9	1982	Town of Ludlow
See Book 5730 Page 221			1984	-----
Final Assessment Plan Fuller Street &c	221	48 to 51	1984	Town of Ludlow

LOCATION PAUL REVERE DRIVE

AGAWAM

REMARKS	BOOK	PAGE	DATE	NAME
Colonial Acres Bunker Hill Road &c	" 147	60 & 61	1973	West Mass Realty Co Inc
Hendon Heights Hendon Drive &c	148	26 & 27	1973	Beltrandi & Co Inc
South West Street &c	150	9	1974	Tobacco Farms Company
Bunker Hill Road &c	177	126 & 127	1978	John Beltrandi
Pheasant Hill Drive &c	177	128 & 129	1978	Pheasant Hill Village of Agawam

LOCATION PAUL REVERE DRIVE

AGAWAM

REMARKS	BOOK	PAGE	DATE	NAME
Elmar Drive &c	" 185	2 & 3	1979	Mark V Development Co
Beech Lane &c	" 185	4 & 5	1979	Mark V Development Co
Elmar Drive &c	"193	128 & 129	1980	Westfield Savings Bank
Independence Road &c	"195	1	1981	Pheasant Hill Village Associate
See Book 5224 Page 43			1982	

LOCATION

Paul St.

Palmer

REMARKS	BOOK	PAGE	DATE	NAME
Ains' Beach Brown's Pond	Plans 7	21	1928	Napoleon L.Ains
Longview Heights Easement conveyed to N. E. Power Co.	" 29	62	1949	Ralph A.Manley &c
Crystal Park Philip Street &c	" 109	56	1967	Willie Thibault
		60 &		Frank J.
	" 161	61	1975	Zucco Jr. &c
Longview Street &c	220	117	1984	Florence H. Manley

LOCATION

PAUL STREET

PALMER

REMARKS	BOOK	PAGE	DATE	NAME
Crystal Park Fuller Road &c	232	60& 61	1986	Donald H Zucco&c

LOCATION

PAUL STREET

SPRINGFIELD

REMARKS	BOOK	PAGE	DATE	NAME
Arnold Avenue	On File			Wm. G. Hall
Pilgrim Heights	Plans " 73	96 & 97	1960	Calabrese Construction Co.
Bolton Street Sanitary Sewer	" 75	37	1960	City of Springfield
Doyle Avenue Sanitary Sewer	" 109	112-115 inc.	1967	City of Spd.
Proposed Sanitary Sewer	" 109	118 & 119	1967	City of Spd.
Whitmore Drive Sanitary Sewer	" 109	120 & 121	1967	City of Spd.

LOCATION PAUL STREET

SPRINGFIELD

From Bolton Street easterly for approximately 120 feet.

REMARKS	BOOK	PAGE	DATE	NAME
See Order City Planning Board on	File	Jan.	19, 1959.	

LOCATION PAUL STREET

SPRINGFIELD

From Bolton St.westerly for approximately 120 feet.

REMARKS	BOOK	PAGE	DATE	NAME
See Order City Planning Board on	File	Jan.	19,1959.	

LOCATION PAUL STREET

WEST SPRINGFIELD

REMARKS	BOOK	PAGE	DATE	NAME
West Spd. Gardens	File Plans	353	1913	J.W.Wilbur
West Spd. Gardens	" A	10 42--44	1913	J.W.Wilbur
West Spd. Gardens	" C	inc.	1915	J.W.Wilbur
Westfield River Interceptor Sewer	"124	108-113 inc.	1970	Town of West Spd.

REMARKS	BOOK	PAGE	DATE	NAME
	Plans			
Orchard Acres	" 54	119	1956	Millard S.White
" "	" 64	126 & 127	1958	" " "
Center St. &c	" 67	14 & 15	"	International Developers Inc.
Section III	" 77	56 - 57	1960	Millard S.White
Orchard Acres	" 77	76 - 77	1960	International Developers Co.Inc
Section 'C'				
Old Homestead Lanes	" 79	57 & 58	1961	Millard S.White
Section IV				
Orchard Acres				

LOCATION PAULDING ROAD

LUDLOW

REMARKS	BOOK Plans	PAGE	DATE	NAME
Center Street &c	" 83	26	1962	Roland Corbeil
See Book 3116 Page 141			1965	Highway Construction
Miller Street &c	" 145	86 & 87	1973	Charlotte Fifield
Higher Brook Drive &c	" 161	44-4 ⁹	1975	Kenneth R Gauthier &c
See Book 4602 Page 54			1978	----

LOCATION PAULINE CIRCLE

SOUTHWICK

REMARKS	BOOK	PAGE	DATE	NAME
Crystal Dr &c	270	13	1990	William H Wilson

LOCATION

PAULINE LANE

WESTFIELD

REMARKS	BOOK	PAGE	DATE	NAME
Reservoir Avenue	233	129& 130	1986	Louis J Scarfo

LOCATION PAULINE STREET

SPRINGFIELD

REMARKS	BOOK	PAGE	DATE	NAME
Newlin Heights Develop- ment	Plans 27	99	1948	Arthur U. Tourigny ^{rc} &c
Tourigny Street to Newbury Street	" 102	114 & 115	1966	City of Spd.
Tourigny St. Liberty St. to Newbury St.	" 102	122 & 123	1966	City of Spd.
See Book 3181 Page 96			"	---- Drain
See Book 3181 Page 119			"	Construction
Newbury Street & Assessment	" 105	33	"	City of Spd.

LOCATION PAULINE STREET

SPRINGFIELD

REMARKS	BOOK	PAGE	DATE	NAME
Liberty Street &c	"195	109	1981	Paul R.Higan
Liberty Street &c	"216	1	1984	Joseph A. LaRiviere

LOCATION

PAULING ROAD

LUDLOW

REMARKS	BOOK	PAGE	DATE	NAME
Fuller Street &c Assessment	" 178	70 to 75	1978	Town of Ludlow

LOCATION PAULK TERRACE

SPRINGFIELD

REMARKS	BOOK	PAGE	DATE	NAME
Parker Street &c Section Two Ellendale Estates	Plans " 52	112	1955	Ellendale Estates
See Book 3025 Page 59 Ellendale Estates Ellendale Cir &c	" 56 "199	129 40 & 41	1956 1964 1981	" " Sewer Construction Landgraf Dev Corp

LOCATION PAULK TERRACE

SPRINGFIELD

From Ellendale Circle southerly

REMARKS	BOOK	PAGE	DATE	NAME
See Order City Planning Board On File			Sept. 1, 1955	

LOCATION PAULK TERRACE

SPRINGFIELD

From Approved portion southerly for approx. 400 feet. The
~~approved portion is from Ellendale Circle southerly.~~

REMARKS

BOOK

PAGE

DATE

NAME

See Order

City Planning Board On File April 12, 1956.

Extension

LOCATION **PAULK TERRACE**

SPRINGFIELD

REMARKS	BOOK	PAGE	DATE	NAME
(from existing Paulk Terrace southerly and westerly approx. 950 feet)				
See Order City Planning Board on file Sept 24, 1981				

REMARKS	BOOK	PAGE	DATE	NAME
Amostown Road	" 45	8 & 9	1954	Paulson Inc.
Amostown Road	" 71	130	1959	--- Farr
See Book 3609 Page 231			1971	----
Easement Plan--Block Brook Street Sewers	"129	48--63 inc.	1971	Town of West Springfield
- - - - -	"148	33 & 33	1973	Elizabeth Groll & Richard Sonsini

LOCATION PAULSON DRIVE

WEST SPRINGFIELD

REMARKS	BOOK	PAGE	DATE	NAME
Amostown Road &c	221	58& 59	1984	Estate of Alice Galaska
Amostown Rd &c	268	14	1989	Est of Alice Galaska
Galaska St	276	41	1991	Monastery Assoc Inc

LOCATION **PAWNEE ROAD****SPRINGFIELD**

REMARKS	BOOK	PAGE	DATE	NAME
Corcoran Boulevard &c Corcoran Boulevard Acceptance Allen St. Shady Brook Lane	Plans " 40	22 & 23	1953	Land Assets Corp.
Corcoran Boulevard Assessment Allen St. to Shady Brook Lane	" 84	48 to 53 inc	1962	City of Springfield
Corcoran Boulevard Assessment Allen St. to Shady Brook Lane Temp. Resurfacing	" 84	54 & 55	1962	City of Springfield
Patrick Street	218	67	1984	City of Spfld.

LOCATION PAWNEE STREET

SPRINGFIELD

REMARKS	BOOK	PAGE	DATE	NAME
Brookside Manor	Plans " 70	80	1959	Berard & Sons, Inc.
" "	" 70	107	"	" " " "