

REMARKS	BOOK	PAGE	DATE	NAME
Site Plans Sewage Treatment Plant/	" 18	9	1939	City of Spd.
Land conveyed by Conn. Valley Realty Co.	" 21	36	1942	Power & Elec. Co. Turners Falls/
Easement granted to Turners Falls P.&Elec.Co."	21	37	"	Conn.Valley Realty Co.
Land acquired by the City of Spd. Adjacent to Sewage Treatment Plant	" 23	28	1944	City of Spd.
Proposed Ash Fill on Old Bed of Westfield River by Western Mass. Elec. Co.	" 26	72	1947	Comm. of Mass.
License for Water Pipe Line near outlet of Westfield River	" 27	12	1948	" " "

LOCATION M STREET EXTENSION

AGAWAM

REMARKS	BOOK	PAGE	DATE	NAME
Route 5	" 240	67 & 68	1986	City of Spfld

LOCATION

M STREET

SPRINGFIELD

REMARKS	Plots	PAGE	DATE	NAME
See Book 3025 Page 513			1964	----
Clyde St. Extension 786.66 ft.	" 94	88 & 89	1964	City of Springfield
Clyde St. Wly 136.11 ft.	" 94	90 & 91	1964	City of Springfield
Clyde St. Wly Extension 136.11 ft.	" 94	92 & 93	1964	City of Springfield
Lowell St. &c	" 127	32 & 33	1971	Spd Redevelopmen Authority
Brightwood Urban Renewal Project	"130	18--21	1971	Spd. Redev. Authority

LOCATION M STREET

SPRINGFIELD

REMARKS	BOOK	PAGE	DATE	NAME
Riverside Road Reconstruction	211	46 to 77	1983	Dept. of Public W City of Spfld
Riverside Road Landtakings	211	78 to 89	1983	Dept. of Public W City of Spfld

"M" STREET

SPRINGFIELD

LOCATION

From Clyde Street westerly approximately 160 feet

REMARKS	BOOK	PAGE	DATE	NAME
See Order City Planning Board on	File	July 21,	1961	

LOCATION

M

STREET

WEST SPRINGFIELD

REMARKS	BOOK	PAGE	DATE	NAME
H and M Sts.	Plans Z	69	1927	Conn. Valley Realt. Co.
Agawam Ave. &c	" 16	94	1937	United Elec. Light Co
For a Pile Trestle Westfield River in Agawam and West Spd.	" 18	24	1939	City of Spd.
Land acquired by the City of Spd. Adjacent to Sewage Treatment Plant	" 23	28	1944	City of Spd.
Proposed Ash Fill on Old Bed of Westfield River by Western Mass. Elec. Co.	" 26	72	1947	Comm. of Mass.
Petition of the City of Spd, for Filling Land near Outlet of Westfield River	" 34	15	1951	Common. of Mass. Dept. of Public Works

LOCATION M STREET


WEST SPRINGFIELD

REMARKS	BOOK	PAGE	DATE	NAME
Agawam Avenue &c	" 197	8 & 9	1981	Salvage Auto Pool Inc

LOCATION **MAC GILLIVRAY DRIVE**

HOLLAND

REMARKS	BOOK Plans	PAGE	DATE	NAME
Sturbridge Road &c	" 99	14	1965	Dean Blodgett
East Brimfield Rd	175	125	1977	John E Lewis



LOCATION MACADAM ROAD

AGAWAM

REMARKS	BOOK	PAGE	DATE	NAME
Meadow Street	Plans " 46	71	1955	Esther R. Cohen & Co
Meadow Street	" 47	106	"	Esther R. Cohen

LOCATION MACEK DRIVE

CHICOPEE

REMARKS	BOOK	PAGE	DATE	NAME
Granby Road	Plans " 62	11	1957	&c Andrew S.Gorski
" "	" 62	104	"	" " " "
Granby Road Proposed Sewer	" 81	121	1961	City of Chicopee
See Book 3229 Page 260			1966	Sidewalk Construction
Granby Road	"153	31	1974	Andrew S.Gorski

LOCATION MACEK DRIVE

CHICOPEE

REMARKS	BOOK	PAGE	DATE	NAME
Granby Road	234	26	1986	Darlene Theroux &c

LOCATION **MACKINTOSH TERRACE****HOLYOKE**

REMARKS	BOOK	PAGE	DATE	NAME
Carlton Street &c	Plans " 40	122	1953	Lorenzo J. Pasquinucci
Northampton Street &c	" 76	46	1960	William H. Gates
Holyoke Junior High School	"125	80--83 inc	1970	City of Holyoke

REMARKS	BOOK	PAGE	DATE	NAME
Ven-Ture Park	Plans 8	124	1929	A.E.Littlefield
Venture Drive	" 34	37	1951	Old Acre Realty Trust
Ferncliff Manor	" 44	113 & 114	1954	Holly Realty Corporation
See Book 2533 Page 123 Acceptance			1957	Sewer Construction
from Wilbraham Road to Sherwood Road	" 73	124 & 125	1960	City of Springfield
Assessment from Wilbraham Road to Sherwood Road	" 73	126	1960	City of Springfield

REMARKS	BOOK	PAGE	DATE	NAME
See Book 2731 Page 550			1960	Sidewalk Construction
See Book 2731 Page 551			"	Drain Construction
Sherwood Rd. Acceptance Plumtree Road to Jeffrey Road	" 88	100 to 103 inc	1963	City of Springfield
Sherwood Rd. Assessment Plumtree Road to Jeffrey Road	" 88	104 & 105	1963	City of Springfield

LOCATION

MACOMBER ROAD

MONSON

REMARKS	BOOK	PAGE	DATE	NAME
- - - - Plans	23	95	1946	Fred D. Macomber
Easement across land conveyed by Elmer M. Stebbins	" 91	29	1963	N.E. Power Company
Easement across land conveyed by J.S. Arooth	" 91	35	1963	N.E. Power Co.
Easement across land conveyed by Raymond R. Monette Granite St.	" 91	36	1963	N.E. Power Co.
Palmer Upper Road	" 133	87	1972	Paul J. Sears

LOCATION MACOMBER ROAD

MONSON

REMARKS	BOOK	PAGE	DATE	NAME
Palmer Upper Road	" 186	124	1979	Dick J Bluto
- - - - -	207	10	1982	David R Rindge
See Book 5625 Page 546		122&	1984	-----
Poor Farm Road &c	228	123	1985	David Rindge &c
-----	254	114	1988	Dick J. Bluto & o

LOCATION

MADELEINE AVE.

WESTFIELD

REMARKS

BOOK

PAGE

DATE

NAME

Franklin Park

Plans
B

14

1914

Trust
Eastern Land

LOCATION

MADISON AVENUE (WEST)

HOLYOKE

REMARKS	BOOK	PAGE	DATE	NAME
Northampton - Jefferson	File Plans	333	1913	Daniel O'Connell
Northampton Street	" P	67	1923	Franklin M. Street
Northampton St. &c	"117	45	1969	S.A.Mahoney

LOCATION **MADISON ROAD**

MONSON

REMARKS	BOOK	PAGE	DATE	NAME
Thayer Road &c	Plans # 65	19	1958	Pulpit Rock Farm, Inc.

LOCATION MADISON STREET

CHICOPEE

REMARKS	BOOK	PAGE	DATE	NAME
Washington St. &c	"448	601	1888	Chicopee Falls Building Co.
Broadway &c	"448	603	1896	Chicopee Falls Building Co.
Huntington - Miller Ave.	Plans " 1	12	1897	Susan J. Miller
Broadway - Washington St.	" 2	81	1905	Chicopee Falls Building Co.
Waite Avenue &c	"113	82	1968	Joseph W. Statkun &c

LOCATION . **MADISON STREET**

SPRINGFIELD

REMARKS	BOOK	PAGE	DATE	NAME
Maple Hill Historic District	173	68 & 69	1977	-----

LOCATION MADISON STREET

WESTFIELD

REMARKS	BOOK	PAGE	DATE	NAME
Jefferson St &c	"182	74	1978	Q P Nardacci Jr
Jefferson St &c	275	39	1990	Kyle Patrick

LOCATION **MADOC PLACE**

SPRINGFIELD

REMARKS	BOOK	PAGE	DATE	NAME
Delmore Street	Plans " 47	116	1955	John Hicks
Delmore St. Acceptance Wilbraham Road n ^{ly} 784.52 feet	"113	70 & 71	1968	City of Spd.
Delmore St. Assessment Wilbraham Road 805 feet n ^{ly}	"113	72	1968	City of Spd.

LOCATION MADOC PLACE

Springfield

Formerly Delmore Place from Delmore St. westerly

REMARKS	BOOK	PAGE	DATE	NAME
See Order City Council	---	Feb.5	1929	On File

LOCATION

MAEBETH STREET

1
SPRINGFIELD

REMARKS	BOOK	PAGE	DATE	NAME
Wilbraham Road &c	Plans 30	18	1949	Hyman Freedman
Granger Street &c	" 39	43	1953	Arthur J. Boyer &c
Ashland Avenue &c	" 46	102	1955	C.E. Collins & Sons Inc.
Jonquil Drive &c	" 54	129	1956	" " " " "
Acceptance Wilbraham Road to Sunrise Ter.	" 76	3 - 6 inc	1960	City of Springfield
Assessment Wilbraham Road to Sunrise Ter.	" 76	7 - 8	1960	City of Springfield

LOCATION

MAEBETH STREET

SPRINGFIELD

2.

REMARKS	BOOK	PAGE	DATE	NAME
191 & 196	Plans			Construction
See Book 2742 Pages			1960	Sidewalk & Grade
Joquil Drive Acceptance	" 78	67 & 68	1960	City of Springfield
Fairlawn St. Acceptance Creswell St. to	" 82	1 to 4 inc	1961	City of Springfield
Aldrew Ter. Fairlawn St. Assessment Fenway Drive to Gateway Drive	" 82	5 & 6	1961	City of Springfield
Sunrise Ter. Stormwater drain from Parker St. to No. Branch Parkway	" 96	72-79 inc.	1964	City of Springfield

LOCATION MAGAWISKA ROAD

SPRINGFIELD

REMARKS	BOOK	PAGE	DATE	NAME
Laid out as a State Highway Columbus Ave. &c	Plans " 68	55-64 inc.	1958	Comm. of Mass.
Altered & laid out as a State highway Longhill Street &c	"120	117	1970	Commonwealth of Massachusetts

LOCATION MAGAZINE STREET

1
SPRINGFIELD

REMARKS	BOOK	PAGE	DATE	NAME
Lincoln & Armory Sts.	210	201	1861	I.W.Ripley
Bowdoin Terrace	Plans " 4	100	1916	Wm.H.CarpenterCo.
Assessment	" Q	16	1924	City of Spd.
Lincoln Street Formerly U.S.A.	" Y	13	1927	Socony Oil Co. New York
Lincoln St.Acceptance	" 12	1	1931	City of Spd.
Plan of Intersection State St. & St.James Ave.&c	" 40	34 & 35	1953	" " "

LOCATION MAGAZINE STREET

SPRINGFIELD

REMARKS	Pages	PAGE	DATE	NAME
Historic District McKnight Street &c	" 162	120	1976	McKnight Historic District
Lincoln St &c	173	70 & 71	1977	Milton Bradley Ⓞ
Federal St. &c	173	72 & 73	1977	Milton Bradley Ⓞ

LOCATION

MAGINNIS AVENUE

HOLYOKE

REMARKS	BOOK	PAGE	DATE	NAME
Rock Valley Acres	53	13/ 14	1955	Coronet Homes Inc
Apremont Highway &c	133	68	1972	Marion M Wolohan &c
Sun Valley Estates Sun Valley Road &c	153	66	1974	Ronald Collins
Apremont Highway &c	259	78	1988	Edward X Lapointe &c

LOCATION

MAGNOLIA

AVE

CHICOPEE

REMARKS

BOOK

PAGE

DATE

NAME

Columba Terrace

Plans
M

6

1920


John E. Granfield

LOCATION

MAGNOLIA AVENUE

HOLYOKE

REMARKS	BOOK	PAGE	DATE	NAME
Portland St. Extension to Jackson St.	Plans 26	70	1947	City of Holyoke
Pinehurst Pinehurst Property	" 27	42	1948	S.P. Dunn Pinehurst
Pinehurst Road	" 92	53	1964	Property Forestdale Cemetery Assoc
- - - -	220	107	1984	



LOCATION **MAGNOLIA CIRCLE****LONGMEADOW**

REMARKS	BOOK	PAGE	DATE	NAME
Ridgewood Park	Plans " 47	107 & 108	1955	Moses L. Bowers
-----	" 71	129	1959	Joseph Chapdelaine, Inc.
Ridgewood Park	" 72	46 & 47	1959	-----
Magnolia Circle Betterment Assessments	" 80	2	1961	Town of Longmeadow
Primrose Drive Betterment Assessments	" 80	6	1961	Town of Longmeadow
Sewer Easements Lotus Drive &c	" 80	15	1961	Town of Longmeadow

LOCATION **MAGNOLIA CIRCLE**

LONGMEADOW

REMARKS	BOOK	PAGE	DATE	NAME
See Book 2801 Page 336			1961	---
- - - - -	217	10	1984	Longmeadow Conservation Com.

REMARKS	BOOK	PAGE	DATE	NAME
Eldridge St.-Conrad St. &c	Plans T	45	1925	Highland Park / Inc.
Elm Highland Park	" 17	6	1938	1938 Corporation
Highland Park	" 19	22	1940	Associates, Inc. H.D. Fiedler /
Eldridge St.	" 26	104	1947	Joseph L. Char- bonneau
Proposed Sewer Saratoga Avenue Highland Park	" 73	58	1959	City of Chicopee
Greenleaf St.	" 96	52	1964	George K. Boutwell

LOCATION **MAGNOLIA STREET**

CHICOPEE

2.

REMARKS	XBOOK Plans	PAGE	DATE	NAME
Conrad Street &c	111	130	1968	James Feeney
Greenleaf St. &c	153	62	1974	Max W. Krawczyk &c

LOCATION

MAGNOLIA ST.

W. SPRINGFIELD

REMARKS

BOOK

PAGE

DATE

NAME

Oak-Willow St.

Plans

2

17

1902

F. E. Albro

LOCATION **MAGNOLIA STREET****WILBRAHAM**

REMARKS	BOOK Plans	PAGE	DATE	NAME
Mountain View Park	E	42	1916	Edw F. Seyler
Sewer Easement Boston Road &c	123	1 to 11	1970	Town of Wilb.
Sewarge System	"123	116 to 127	1970	Town of Wilbraham
Grant Street &c	234	51	1986	David King
Cordelia Circle &c	252	15	1987	Boston Rd. Imp. &c Mohammad R Vahadji

LOCATION MAGNOLIA STREET

WILBRAHAM 2

REMARKS	BOOK	PAGE	DATE	NAME
Johnson Street &c	285	115	1993	David King

LOCATION

MAGNOLIA TERRACE

CHICOPEE

REMARKS	BOOK	PAGE	DATE	NAME
-----	Plans " 66	83	1958	Lucien Biernat &c
See Book 2756 Page 5			1960	Curb Construction
" " " "			"	" "
-----	" 87	64	1962	Walter S. Robak

REMARKS	BOOK	PAGE	DATE	NAME
Sumner Ave. & Park Boulevard	490	601	1893	Tr. Forest Park Heights Co.
Location by City	On File	25		
Sumner Ave. & Washington Boulevard	565	603	1897	Tr. Forest Park Heights Co.
Building Line	Plans " L	54	1920	City of Spd.
Spruceland Avenue	" 42	83	1954	Frank W. Curtis & c Forest Park
Sumner Avenue & c	" 156	105	1975	Heights Historic District

LOCATION **MAGNOLIA TERRACE**

SPRINGFIELD

REMARKS	BOOK Plans	PAGE	DATE	NAME
Spruceland Ave	158	66	1975	John M. Denery Jr. &c
Florentine Gardens Terrace improvements Cherryvale St &c	"181	82 to 85	1978	City of Spfld Forest Park
Sumner Ave &c	"188	62 & 63	1979	Heights Historic District

LOCATION

MAIDEN LANE

HOLLAND

REMARKS	BOOK	PAGE	DATE	NAME
Massaconnet Shores	" 26	100	1947	American Properties Co
Stage Coach Road &c	" 185	102 & 103 29&	1979	James Counihan
Stage Coach Road &c	234	30	1986	Bruce Mahan &c

LOCATION MAIDEN LANE

WILBRAHAM

REMARKS	BOOK	PAGE	DATE	NAME
State Highway altered & laid out - Boston Plans 34		42	1951	Common.of Mass. Dept.of Public
Road &c Sewer Easement Boston Road &c	" 123	1 to 11	1970	Works Town of Wilb.
See Book 3534 Page 63			"	----
Sewerage System	"123	116 to 127	1970	Town of Wilbraham
Sewerage System	"168	64 to 79	1977	Town of Wilb

LOCATION MAIN BOULEVARD

CHICOPEE

REMARKS	BOOK	PAGE	DATE	NAME
Hill Top Heights	Plans " W	78	1925	Premier Mtg. & Realty Co. Inc.
Saralee Ave. & Lincoln Street	" Y	12	1926	" " " " "
See Book 3199 Page 255			1966	- - - - -
Burnett Road &c School Site	" 103	122 & 123	1966	City of Chicopee Donald J
Harold Street &c	248	110	1987	Labelle

LOCATION MAIN BOULEVARD

LUDLOW

1

REMARKS	BOOK	PAGE	DATE	NAME
Hill Top Heights	Plans " W	78	1925	Premier Mtg. & Realty Co. Inc.
Saralee Ave. & Lincoln St.	" Y	12	1926	" " " " "
Relocation of West St. Chic. River to Fuller St.	" 20	90 to 98 inc.	1941	Inhab. of Hampden County
Confirmation Plan Main Boulevard &c	" 50	1	1955	- - - - -
West Street &c	" 80	18	1961	Rene T. Bousquet
Carrier Pipeline	" 84	3 to 36 inc.	1962	Jet Lines, Inc.

LOCATION MAIN BOULEVARD

LUDLOW

REMARKS	Plans	PAGE	DATE	NAME
Section 1 Bruni Avenue &c	"142	56 & 57	1972	Brookwood Estates Inc
Plan: & Profile Bruni Avenue	"173	124 to 129	1977	Town of Ludlow

LOCATION MAIN LINE DRIVE

WESTFIELD

REMARKS	BOOK	PAGE	DATE	NAME
Layout of Road	Plans " 91	26 & 27	1963	S A B Realty, Inc. &c
East Main Street	" 92	15 & 16	1963	S A B Realty Inc.
East Main St. Altered and laid out as a State Highway	"116	90--92 inc.	1969	Commonwealth of Massachusetts
- - - - -	183	28	1979	Forish Const. Company, Inc. Westfield
Route 20 &c	224	114- 119	1985	City of

LOCATION MAIN LINE DRIVE

WESTFIELD

REMARKS	BOOK	PAGE	DATE	NAME
Sanitary Sewer Easements				
South Meadow Road	254	1-5	1988	City of Westfield
Ridgecrest Circle &c	281	32	1992	Alfred N Aborjaily &c

LOCATION

MAIN ROAD

BLANDFORD

REMARKS	BOOK Plans	PAGE	DATE	NAME
(100 60) South Street	"168	6	1976	Church of the Christian Crusade
Kaolin Rd	171	101	1977	&c Donald S Healey
Route 23	215	89	1984	Joseph P Keenan

LOCATION MAIN ROAD

GRANVILLE

1

REMARKS	BOOK Plans	PAGE	DATE	NAME
Trumble Bane	" 86	82	1962	- - - - -
Blandford Road	" 102	66 & 67	1966	Christian Jensen
South Lane	"130	96	1971	Richard E. LeClair
South Lane	"130	97	1971	Richard E. LeClair
Hayes Road	"134	59	1972	Arthur C. Sheets &c
Route 57	" 143	65	1973	Christian Jensen

LOCATION **MAIN ROAD**

GRANVILLE

REMARKS	Plans	PAGE	DATE	NAME
Blandford Road	"145	43	1973	Christian Jensen
- - - - -	"149	11	1973	Christian J. Jensen
- - - - -	"149	85	1974	Edward F. Gogal &c
See Book 3922 Page 294			"	----
Relocation & Alteration	"149	128 & 129	1974	Inhabitants of Hampden County
South Lane Extension &c	" 151	119	1974	Christian J. Jensen

LOCATION

MAIN ROAD

GRANVILLE

REMARKS	BOOK	PAGE	DATE	NAME
Woodland Heights Blandford Road &c	"153	42 to 45	1974	Christian J. Jensen
-----	" 154	2 & 3	1974	George Abraham &c
-----	" 154	128	1974	Ernestine L. Harvey
-----	" 155	57	1974	Town of Granville
-----	" 158	40	1975	Joseph A. Duris &c
Barnard Road	"164	96 & 97	1976	John P. Briggs II

LOCATION MAIN ROAD

GRANVILLE

REMARKS	BOOK	PAGE	DATE	NAME
- - - - -	"170	59	1977	William F Hooper
North Lane # 1	171	47	1977	Robert F Laptew
Rte. 57	174	73	1977	Gilbert G. Moline
Reagan Road	"183	97	1979	Roe S Clark &c
South Lane #1	"184	116	1979	Robert Laptew

LOCATION MAIN ROAD

GRANVILLE

REMARKS	BOOK	PAGE	DATE	NAME
Trumble Lane	"188	42	1979	George L. West
Sheet's Road	"189	40 & 41	1980	Kathleen M. Payne
- - - - -	"192	12 & 13	1980	Geraldine D. Zimmerman
Reagan Road &c	" 200	40	1981	William Hooper &c
Route 67 &c	217	95	1984	Indian Meadow Corp.

LOCATION MAIN ROAD

GRANVILLE

REMARKS	BOOK	PAGE	DATE	NAME
Reagan Road	219	64 & 65	1984	Paul Holcomb
Route 57	221	29	1984	Christian Jensen
Route 57 &c	222	54	1985	Christian Jensen Indian
Route 57 &c	236	115	1986	Meadows Corp.
Route 57 &c	"248	67	1987	Christian Jensen

LOCATION

MAIN ROAD

GRANVILLE

REMARKS	BOOK	PAGE	DATE	NAME
Route 57	250	35	1987	Norman W Blanchette &c Indian Meadows Corp
Route 57	258	115	1988	William F Hooper &c
Route 57 &c	280	31	1992	Ernest W Sattler
Route 57	283	84	1992	William F Hooper &c
Reagan Road &c	287	43	1993	

REMARKS	BOOK	PAGE	DATE	NAME
Relocation of & Crow Mountain Bridge	Plans 34	127	1951	Inhab. of Hampden County
Layout, relocation of Main Road	" 54	35 & 36	1955	" " "
Layout, relocation alteration of Main Rd.	" 56	102 to 107 inc.	1956	Inhab. of Hampden County
M Pomery Road	"131	4	1971	J. McKay & c
Avery Road	"131	5	1971	Anthony Monaco
-----	" 144	66	1973	Kenneth F. Cranson

LOCATION

MAIN ROAD

MONTGOMERY

REMARKS	Plans	PAGE	DATE	NAME
Lambson Road	"145	53	1973	Arthur Pomeroy
-----	" 160	21	1975	Thomas L. Stout
-----	"165	105	1976	Gary L. Forish
Southampton Rd.	173	4	1977	Joseph & Ellie Catanzarite,
Old House Road	"181	26 & 27	1978	William Patterson

LOCATION MAIN ROAD

MONTGOMERY

REMARKS	BOOK	PAGE	DATE	NAME
Lambson Road	"194	47	1980	Arthur L.Pomeroy
- - - - -	209	110& 111	1983	Edwin Ross Pease &c
- - - - -	212	128& 129	1983	James G. McKay
Carrington Road	219	52	1984	Edward J O'Connor &c
- - - - -	223	16& 17	1985	Edwin Ross Pease &c

LOCATION MAIN ROAD

MONTGOMERY

REMARKS	BOOK	PAGE	DATE	NAME
Pine Ridge Road	" 228	48 - 51	1985	Walter K Allyn
New State Road	" 229	88 & 89	1985	John Hulser &c
Carrington Road	"234	47	1986	Whitney A Lafield &c
Carrington Road	" 235	102 & 103	1986	Bun R Horton
Fuller Road &c	" 239	92 & 93	1986	Parke A Chapman

LOCATION

MAIN ROAD

MONTGOMERY

REMARKS	BOOK	PAGE	DATE	NAME
Fuller Road &c	"239	94	1986	Parke A Chapman
-----	"239	95	1986	Parke A Chapman
Main Road	"244	89-92	1987	John v Hulser Arthur L
Lambson Road	248	107	1987	Pomeroy
Old Main Road &c	252	45	1987	Edwin R Pease &c

LOCATION

MAIN ROAD

MONTGOMERY

REMARKS	BOOK	PAGE	DATE	NAME
New State Rd	259	125	1988	Philip T Camp &c
Avery Road &c	262	112	1988	Kenneth C Czermak
New State Rd	265	117	1989	John V Hulser
-----	265	118	1989	John V Hulser
North Rd &c	266	47	1989	Mountain View Nursing Home Inc

LOCATION MAIN ROAD

MONTGOMERY

REMARKS	BOOK	PAGE	DATE	NAME
Old Main Rd &c	268	73	1989	Max Zoladz Est
North Rd &c	269	89	1989	Gene E Washburn &c
New State Rd	269	90	1989	John V Hulser
Old Main Rd &C	278	27	1991	Est of Max Zoladz
Old Main Rd &C	278	68	1991	Est of Max Zoladz

LOCATION MAIN STREET

AGAWAM

REMARKS	BOOK	PAGE	DATE	NAME
- - - -	File	173	1905	J.W.Wilbur
- - - -	Plans 4	25	1913	Wm.Shaylor
Leonard St.	" B	48	1914	John A.Zimmerman
Agawam Lea	" C	62	1915	Frank W.Sadler
Pliny Place	" D	53	1916	W.M.Shaylor
South Park Terrace	" F	25	1917	Julius Ewig

REMARKS	BOOK	PAGE	DATE	NAME
So.Park Terrace	Plans F	54	1917	Julius Ewig
Federal Terrace	" G	25	"	A.W.Mosher &c
South Park Terrace	" H	2	1918	Julius Ewig
Barr Property Taking	" J	56	1920	Town of Agawam
Monroe-School	" K	60	1921	Caroline L. ^{Hayward}
Exposition View Home Sites	" Q	17	1924	Emma I.Reed

LOCATION MAIN STREET

AGAWAM

REMARKS	Pl ack s	PAGE	DATE	NAME
Ridge wood	" V	15	1925	Trs. Ridgewood Realty Trust
State Highway	" W	20 to 27	1925	Inhabitants of Hampden County
State Highway	" X	70 to 73	1926	Inhabitants of Hampden County
Cooper Street	" Y	25	1927	John R. Lloyd
Kelsey Terrace &c	" 5	48 & 49	1927	C.M.Randall &c
Sechool Street	" 7	7	1928	Standard Oil Co. of New York

LOCATION MAIN STREET

AGAWAM

REMARKS	Plots	PAGE	DATE	NAME
Easement Plan of Westfield River Trunk Sewer	" 18	114 & 115	1940	Town of Agawam
Agawam Company	" 19	2 & 3	1940	Aaron Krock
- - - - -	"21	49	1942	Thomas H. Stapleton &c
Federal Street Relocation & Alteration Of bridge & approaches over Westfield River	" 22	60	1944	- - - -
	" 23	53	1945	Inhabitants of Hampden County
Campbell Street &c	"23	88	1945	Frank H. Campbell

LOCATION MAIN STREET

AGAWAM

REMARKS	Plans	PAGE	DATE	NAME
Cooper Street	" 23	96	1945	Esther R.Cohen
Meadow Street	" 24	37	1946	Esther Cohen
Cooper Street	" 24	41	1946	Esther Cohen
- - - - -	" 24	69	1946	Louise M.Campbell
Adams Street &c	" 24	86	1946	Harvey E.Porter
- - - - -	" 25	20	1947	Louis M.Campbell

LOCATION

MAIN STREET

AGAWAM

REMARKS	BOOK	PAGE	DATE	NAME
Campbell St.	Plans 25	22	1947	Louise M.Campbell
Meadow St.	" 26	58	"	Esther Cohen
Leonard St.	" 26	88	"	Willard W.Parker
- - - -	" 26	109	"	Harvey E.Porter
Wright St.	" 27	78	1948	Sadie E.Wright
Elbert St. &c	" 27	89	"	Howard W.Pond

LOCATION MAIN STREET

AGAWAM

7.

REMARKS	BOOK	PAGE	DATE	NAME
- - - -	Plans 28	71	1949	Edward Squazza
Elbert Road &c	" 28	98	"	Howard W. Pond
Knollwood Heights	" 28	104	"	George Vadnais Tr
Meadow St.	" 29	68	"	Mead Realty Corp.
Meadow St.	" 30	21	"	Esther Cohen
Reed St. Taking	" 30	93	1950	Town of Agawam

REMARKS	BOOK	PAGE	DATE	NAME
Cooper St.	Plans 31	37	1950	Maria Bertoldi
Emerson Road &c	" 32	21	"	Howard W.Pond
Alfred St. Taking	" 32	30	"	Town of Agawam
Charles St. Taking	" 32	31	"	" " "
Harvey Johnson Drive &c	" 32	38	"	S. & D. Construc- tion Co. of Aga- wam Inc.
- - - -	" 32	114	1951	Edward Squazza

LOCATION MAIN STREET

AGAWAM

9.

REMARKS	BOOK	PAGE	DATE	NAME
- - - - Plans	32	114	1951	Inez F. Stoddard
Elbert Road Taking	" 33	38	"	Town of Agawam
Suffield St.	" 33	74	"	Northeastern Gas Transmission Co.
- - - -	" 34	71	"	Bernard Tatro
Suffield St.	" 35	29	"	Ramah Realty Co. Inc.
Proposed San Sewer	" 35	51	1952	Town of Agawam

REMARKS	BOOK	PAGE	DATE	NAME
- - - - -	Plans			Northeastern Gas
	" 37	104	1952	Transmission Co.
Suffield Street &c	" 38	49	"	Ramah Realty Co. Inc.
Proposed Easement	" 39	63	"	Town of Agawam
Lealand Avenue	" 39	90 &	"	" " "
Taking	" 39	91	"	" " "
Proposed Taking	" 41	123	1953	" " "
Reed Street	" 42	32	"	Edna W. Lloyd

LOCATION MAIN STREET

AGAWAM

REMARKS	BOOK	PAGE	DATE	NAME
Parker Street &c	Plans " 48	67 & 68	1955	Joseph P. Norman Co.Inc.
- - - - - Reed Street	" 48	73	"	Charlotte Mellor Ramah Realty Co.Inc.
Reed Street	" 59	38	1956	" " " "
Pepperidge Rd.&c	" 59	93	1957	" " " "
Mead St.&c	" 63	28 & 29	"	John C. Tate
	" 63	105	"	---

LOCATION

MAIN STREET

AGAWAM

13.

REMARKS	BOOK	PAGE	DATE	NAME
Leonard St.	Plans " 63	123	1958	William T. McCoy &c
Laid out as a State Highway Main St. &c	" 64	65 to 88 inc.	"	Comm. of Mass. Ramah Realty Co., Inc.
Prince Lane &c	" 65	86	"	Comm. of Mass. Stephen A. Olivo
-----	" 67	22	"	Edwin A. Stewart &c
Central St.	" 67	55	"	
Carr Avenue &c	" 68	65	"	

REMARKS	BOOK	PAGE	DATE	NAME
Adams Street	Plans 71	111	1959	Phyllis B.Fenton
Parker Street Acceptance	" 72	1 & 2	1959	Town of Agawam
Confirmation Plan Meadow Street &c	" 77	121	1960	Alfred M. Grasso
Proposed Sewer Easement for Colonial Avenue	" 80	116 & 117	1961	Town of Agawam
Trinity Terrace &c	" 82	115	1961	L. & M. Builders, Inc.
- - - - -	" 85	112	1962	Lorac Company

LOCATION

MAIN STREET

AGAWAM

15

REMARKS	BOOK Plans	PAGE	DATE	NAME
Cooper Street	" 90	16 & 17	1963	Stacy Machine Company Inc.
See Book 3006 Page 112			1964	----
See Book 3006 Page 113			1964	-----
Adams Street &c	" 92	121	1964	-----
South Main Street San. Sewer Assessment	" 93	48	1964	Town of Agawam
Sidewalk Assessment	" 93	49 & 50	1964	Town of Agawam

LOCATION **MAIN STREET**

AGAWAM

REMARKS	BOOK Plans	PAGE	DATE	NAME
- - - - -	" 94	129	1964	Inez F. Stoddard
Mead Street	" 95	70	1964	Shaw Bros.
Mead Street &c	" 95	125 & 126	1964	Alfred M. Grasso &c
Central Street	" 96	17	1964	Norman W. Roberts
Emerson Road &c	" 99	120 & 121	1965	Agawam Housing Authority
See Book 3127 Page 12			"	----

LOCATION MAIN STREET

AGAWAM

REMARKS	BOOK Plans	PAGE	DATE	NAME
- - - - -	" 103	61	1966	Claudia B. Torrey
Cental Street &c	" 104	30 & 31	1966	John C. Bitgood Estate
- - - - -	" 107	100 & 101	1967	Lauriente Nurseries Inc.
Colonial Haven Drive Acceptance Plan	"113	101	1968	Town of Agawam
Trinity Terrace Acceptance plan	"113	102	1968	Town of Agawam
See Book 3341 Page 249			"	
See Book 3341 Page 252			"	----

LOCATION MAIN STREET

AGAWAM

REMARKS	BOOK	PAGE	DATE	NAME
Elm Street	"115	66 & 67	1968	First Baptist Church of Agawam
River Road &c	"116	46 & 47	1969	JAMM Realty Trust
Federal St. &c	" 118	71	1969	Lillian Madden
Elm Street &c	" 120	56 & 57	1969	Howard W. Pond &c
- - - - -	"127	6	1971	Charles Mortenson
Willard Avenue Acceptance Plan	"128	13	1971	Town of Agawam

LOCATION MAIN STREET

AGAWAM

REMARKS	BOOK	PAGE	DATE	NAME
See Book 3607 Page 469			1971	---
Ridge Avenue	"130	95	1971	Theodore W. Mills
- - - - -	"132	120	1972	David Ladizki
Kanawha Avenue Acceptance Plan	"134	62 & 63	1972	Town of Agawam
Edwards Street &c	" 136	110 & 111	1972	Beekman Place Estates
South Park Terrace	" 136	113	1972	Robert L. Oliver

LOCATION MAIN STREET

AGAWAM

REMARKS	XXXXX BOOK Plans	PAGE	DATE	NAME
-----	138	56 & 57	1972	Lena M. Cushman
Edwards Street &c	138	110 & 111	1972	Beekman Place Estates
Adams Street	139	2 & 3	1972	Russell E. Baker &c
Adams Street	144	117	1973	Howard H. Hallock &c
Bailey Street	145	20 & 21	1973	Robert H. Benton
Norfield Common	146	88- 105	1973	Melvin Stoner &c

LOCATION MAIN STREET

AGAWAM

REMARKS	Plans	PAGE	DATE	NAME
Wright Street &c	"148	82 & 83	1973	John N. MacGovern
Cooper Street &c	"151	1	1974	Jerry L.Zerra
Raymond Circle	"157	72	1975	First Baptist Church of Agawam
Cooper Street	" 160	118	1975	Donald M. Creamer &c
Easement for Sanitary Sewer	" 162	10	1975	Town of Agawam
Parker Street &c	" 166	76 & 77	1976	Bethany Assembly of God Church

LOCATION MAIN STREET

AGAWAM

REMARKS	BOOK Plans	PAGE	DATE	NAME
- - - - -	"170	74	1977	Frank Solitario
Sanitary Sewers-Three-mile Brook project	172	48-54	1977	Town of Agawam
See Book 4459 Page 390			"	----
-----	173	94	1977	Frank Solitario
Federal St. &c	175	74+75	1977	Walter A. Meissner, Jr.
South St.	178	36& 37	1978	Harold M Fischer &c

LOCATION **MAIN STREET****AGAWAM**

REMARKS	BOOK	PAGE	DATE	NAME
- - - - -	178	62 & 63	1978	Anna Bonavita
Forest Road	187	128	1979	Joseph A Della Giustina Jr
-----	188	53	1979	&c Thomas F Reidy Jr
- - - - -	"194	51	1980	Bradford R. Thorpe
Cooper Street &c	"196	12 & 13	1981	Jerry L. Zerra Est

LOCATION MAIN STREET

AGAWAM

REMARKS	BOOK	PAGE	DATE	NAME
Elm Street	"196	112 & 113	1981	First Baptist Ch of Agawam Inc
South Park Terrace	"199	22	1981	Robert L. Oliver
River Road	" 200	6 & 7	1981	Leslie M Melanson
School St &c	201	89	1982	Charles S Shore &c
Layout Alterations Springfield St &c	" 205	12 & 13	1982	Town of Agawam

REMARKS	BOOK	PAGE	DATE	NAME
Emerson Road Assessment	Plans " 43	36	1954	Town of Agawam
Harvey Johnson Drive Assessment	" 43	38	"	" " "
Stewart Lane & Parker Street	" 43	127	"	Joseph P. Norman Co. Inc.
Raymond Circle Proposed Drainage System and Outlet Main St. & Elbert Road	" 44	45	"	George Vadnais, Tr.
	" 45	122	"	Common. of Mass.
Parker Street &c	" 46	45	1955	Joseph P. Norman Co. Inc.

LOCATION MAIN STREET

AGAWAM

REMARKS	BOOK	PAGE	DATE	NAME
Forest Road	212	111	1983	Joseph A Della-Giustina Jr.
Harvey Johnson Drive	213	8 & 9	1983	John A Cocco
See Book 5547 Page 333			1983	-----
Cooper Street Layout Alteration	"216	58 & 59	1984	Town of Agawam
See Book 5603 Page	324		1984	-----

LOCATION

MAIN STREET

26
AGAWAM

REMARKS	BOOK	PAGE	DATE	NAME
See Book 5603 Page 326			1984	-----
Adams Street	220	75	1984	Russell E Baker &c
- - - - -	222	20	1985	Kidder Stacey Getty Oil Co
Suffield Street	227	110	1985	Eastern Operation
- - - - -	228	55	1985	Kidder Stacey

LOCATION

MAIN STREET

AGAWAM

REMARKS	BOOK	PAGE	DATE	NAME
- - - - -	229	26	1985	David A. Napolitan
Route 57	229	27 & 28	1985	John A Coccomo
- - - - -	231	64 & 65	1985	John J Cardone
Meadow Street	232	383	1986	Irene Grasso
Harvey Johnson Drive &c	232	94 & 95	1986	John A Coccomo

LOCATION

MAIN STREET

AGAWAM

REMARKS	BOOK	PAGE	DATE	NAME
		63&		Investors
Pineview Circle	244	64	1986	Associates
- - - - -	251	22	1987	John J Cardone
Wright Street	251	23	1987	Harold S Wright & Co
-----	252	41	1987	Frank Grasso ye
-----	253	3	1987	Frank A Grasso

LOCATION MAIN STREET

AGAWAM

REMARKS	BOOK	PAGE	DATE	NAME
-----	253	25	1987	Joseph S. Bonavita Jr. &c
-----	253	26	1987	Cora Mansfield
Forest Ridge Lane	261	117- 129	1988	Jean Y Doiron
-----	262	74	1988	Francis Adams
South Street	264	85	1989	Carpet Shed Interiros

LOCATION

MAIN STREET

AGAWAM

REMARKS	BOOK	PAGE	DATE	NAME
Campbell St	268	50	1989	Lewis Sharpe
River Rd &c	272	69	1990	Leslie H Melanson
-----	272	130	1990	Roman Catholic Bishop of Springfield
Leonard St &C	272	127	1990	Fether Inc
Federal St	273	112	1990	Vernon E Stork +C

LOCATION MAIN STREET

AGAWAM 31

REMARKS	BOOK	PAGE	DATE	NAME
----- -----	276	83	1991	Roman Catholic Bishop of Springfield
-----	277	95	1991	Pasquale Valenti &c
Kanawha Ave &c	279	43	1991	Patricia L Davis
Harvey Johnson Drive	279	127	1992	John A Coccomo Sr Trustee
Kanawha Ave &c	281	46-47	1992	Stuart Amusement Co

LOCATION MAIN STREET

AGAWAM 32

REMARKS	BOOK	PAGE	DATE	NAME
-----	281	83	1992	Tonw of Agawam

LOCATION MAIN STREET

BLANDFORD

REMARKS	BOOK	PAGE	DATE	NAME
Main Street	Plans 17	22	1938	New Eng. Tel. & Tel. Co.
Russell Stage Road	" 40	61	1953	Town of Blandford
" " "	" 68	124	1958	Earl C. Beauregard &c
- - - - -	" 92	96	1964	- - - - -
Kaolin Road	"198	34 & 35	1981	John W. Peebles

LOCATION MAIN STREET

BLANDFORD

REMARKS	BOOK	PAGE	DATE	NAME
Route 23 &c	207	52 & 53	1983	Charles Smith
Route 23	229	100	1985	Winifred L. Arms

LOCATION MAIN STREET

BRIMFIELD

REMARKS	BOOK	PAGE	DATE	NAME
Wales Road	Plans 23	68	1945	Socony-Vacuum Oil Co., Inc.
Altered & Laid out as State Highway	" 30	134 to 138 inc	1950	Mass. Commonwealth of/ Town of Brimfield
-----	"117	112 & 113	1969	Brimfield
-----	"126	85	1971	Windwood Realty Trust
- - - - -	"151	38 & 39	1974	Brimfield Housing Authority Palmer Savings Bank
Wales Road	" 160	108	1975	Bank

LOCATION MAIN STREET

BRIMFIELD

REMARKS	BOOK	PAGE	DATE	NAME
- - - - -	"198	127	1981	Freda B. Stegner
Wales Road	230	81	1985	Donald G Moriarty
Mill Lane Road &c	250	2	1987	Judith Mathieu &c

LOCATION

MAIN STREET

CHESTER

REMARKS	BOOK	PAGE	DATE	NAME
Central Office Lease N.E.Tel.& Tel Co. Plans 15		28	1936	Jas.H.Keefe
River St. &c	" 121	58 & 59	1970	Town of Chester
See Book 3499 Page 187			"	----
Maple Street &c	" 167	66	1976	Russell A. Longey

LOCATION MAIN STREET

CHICOPEE

REMARKS	BOOK	PAGE	DATE	NAME
South- Pleasant St	91	380	1835	Kinsley & Howard
Olivine-Blanche St	501	601	1892	Arthur Perrault
- - - - -	603 Plans	583	1898	Hathaway Estate Chic 1898
Division - Adams St	" 1	179	1899	Arthur Perrault
Warregan - Division St	" 1	204	1900	J. H. Newton
Warregan-Division St	" 1	205	1900	J. H. Newton

LOCATION MAIN STREET

CHICOPEE

REMARKS	PLANS	PAGE	DATE	NAME
- - - - -	" 2	35	1902	Chic Mfg Co.
Sunnyside Land Co	" 2	123	1907	Edward J. Murphy &c
Carew St-New York Ave	File Plans	266	1909	Lowe & Hoar Land Co.
Church St	" X	82	1926	S. O. Co. N.Y.
Property conveyed by Chic Mfg Corp	" Y	72	1927	Irving H. Page
Property sod to U.S.A. for Post Office	" 25	49	1936	Chic Mfg Co

LOCATION MAIN STREET

CHICOPEE

REMARKS	Plans	PAGE	DATE	NAME
Transmission Line of Turners Falls Power & Elec Co st Bridge St	" 20	29	1941	Chic Mfg Co
Main St & Broadway	" 23	44	1945	Chic Mfg Co.
Broadway	" 23	82	1945	Savage Arms Corp
Grove St &c	"24	20	1946	Chic Mfg Corp.
Heartstone Ter	" 63	130	1958	Western Mass Elec Co
- - - - -	" 82	45	1961	Stanley Szlachetka

LOCATION MAIN STREET

CHICOPEE

REMARKS	Plots	PAGE	DATE	NAME
Broadway &c	" 83	6 & 7	1961	James Cayon
- - - - -	"83	14	1961	Glenwood Trucking Co Inc
-----	"90	3 & 4	1963	James Cayon
Boundary Survey Post Office Site	" 99	5 & 6	1965	United States of America
Chic Falls Local Flood Protection Project	" 99	9 & 10	1965	City of Chicopee
Abandonment of Market St between Grove St. & Middle St (C.F.)	"102	39	1966	City of Chicopee

LOCATION MAIN STREET

CHICOPEE

REMARKS	Plans	PAGE	DATE	NAME
Grove Street &c	"114	70 & 71	1968	United States of America
See Book 3428 Page 137			1969	---
See Book 3490 Page 332			1970	---
See Book 3503 Page 359			1970	---
See Book 3574 Page 79			1971	---
See Book 3950 Page 97			1974	---

LOCATION

MAIN STREET

CHICOPEE

REMARKS	BOOK	PAGE	DATE	NAME
Church Street &c	Plans 151	22 & 23	1974	Chicopee Redevelopment Authority
Broadway &c Acquisition and Easement Plan	" 158	98 & 99	1975	Chicopee Redevelopment Authority
West Main Street &c	" 161	6 to 9	1975	Chicopee Mfg. Corp.
Grove Street &c	"183	40 & 41	1979	Chicopee Redev Authority
Grove Street &c	211	22 & 23	1983	Hampden County Commissioners

LOCATION MAIN STREET

CHICOPEE

REMARKS	BOOK	PAGE	DATE	NAME
East Main Street &c	213	40 & 41	1983	Chicopee Redevelop Auth.
Easement Plan to Swift River Company	213	42 & 43	1983	City of Chicopee
Broadway &c	222	96 & 97	1985	Chicopee Redev Authority
Court St &v	259	87	1988	Land/Tech Corporation
Church St	283	71	1992	Land/Tech Dev Corp

LOCATION

MAIN STREET

GRANVILLE

REMARKS	BOOK Plans	PAGE	DATE	NAME
- - - - -	" 15	65	1936	Arthur W.Scott
See Book 2956 Page 104			1963	Park Purposes
Route 57 &c	177	24 thru 27	1978	John W. Phelon
- - - - -	"177	42	1978	John W Phelon
Trumble Lane	"195	11	1981	John W.Phelon

LOCATION MAIN STREET

GRANVILLE 2

REMARKS	BOOK	PAGE	DATE	NAME
Trumble Lane &c	279	124	1992	Edward Johnson &c

LOCATION MAIN STREET

HAMPDEN

REMARKS	BOOK	PAGE	DATE	NAME
----- Land for Park Purposes	Plans " 25	A 104 85	1914 1947	J L Gottsche Town of Hampden
Somers Rd.	"26	26	"	Stanley R. Melvin
Shagbark Farms	"29	111	1949	Lawrence Sullivan
-----	"43	75	1954	August Sundgren
North Road	"53	20	1955	Ralph B. Hatch &c
-----	"71	128	1959	L.N. Grant &c

LOCATION MAIN STREET

HAMPDEN

2

REMARKS	BOOK	PAGE	DATE	NAME
- - - - -	Plans " 76	30 - 31	1960	Carder-Edwards Sullivan Post N. 9397
Riverside Drive	" 86	128	1962	Federated Commu- nity Church of Hampden
Riverside Drive				
Somers Road	" 89	106	1963	- - - - -
- - - - -	":105	7 & 8	1966	Thornton W. Burgess (Heirs)
See Book 3312 Page 142			1968	----

LOCATION

MAIN STREET

HAMPDEN

REMARKS	BOOK XXXXX	PAGE	DATE	NAME
Scantic Road &c	Plans 111	34 & 35	1967	Philip Gootzit &c
Proposed relocation	" 112	103 & 104	1968	Inhabitants of Hampden County
See Book 3325 Page 80			"	----
See Book 3414 Page 587			1969	----
North Road	"124	125	1970	Town of Hampden
- - - - -	"127	97	1971	P. James Richter &c

LOCATION MAIN STREET

HAMPDEN

REMARKS	BOOK	PAGE	DATE	NAME
-----	128	39	1971	I Frederick ^v Ross
-----	132	120	1972	Town of Hampden
Riverside Drive &c	" 151	99	1974	Dominic Conti
-----	" 158	42	1975	George J. Kealy
Easement	" 167	73 & 74	1976	Town of Hampden
- - - - -	"168	54 & 55	1977	Austin K Harris

LOCATION MAIN STREET

HAMPDEN

REMARKS	BOOK	PAGE	DATE	NAME
South Road	"176	111	1978	James L Kibbe &c
See Book 4652 Page 153			1978	-----
North Street	"192	101	1980	E.Howlett Est
- - - - -	209	113	1983	Walter L Black
- . - - -	210	10	1983	Dana S Pixley

LOCATION MAIN STREET

HAMPDEN

REMARKS	BOOK	PAGE	DATE	NAME
Riverside Road	219	29	1984	Daniel M Flynn
Colonial Village Road	230	41& 42	1985	Arthur Fortier & C
-----	237	100	1986	William L Buereau
Wilbraham Road & c	243	106& 107	1986	Hampden Woods Associates
-----	266	78	1989	White Birch Garden Apts Inc
Country Club Dr	270	20	1990	Goat Hill Associates

LOCATION

MAIN STREET

HAMPDEN 7

REMARKS	BOOK	PAGE	DATE	NAME
Riverside Road	275	73	1991	Federated Community Church of Hampden
-----	276	78	1991	Dana S Pixley

LOCATION MAIN STREET

Holyoke

REMARKS	BOOK	PAGE	DATE	NAME
Dwight St.	Plans 4	120	1922	B. & M. R.R. & L. A. Laporte
" "	" 8	53	1929	B. & M. R.R. & L. A. Laporte
Tracks	" 11	79	1931	Hol. & Wfd. R.R. Co.
Berkshire St. for Dike Construction	" 16	118	1938	Farr Alpaca Co.
- - - -	" 25	56	1947	Jean P. Boulais &c
Deed-Hol. Water Power Co. Flood Protection	" 25	107 to 124 inc.	"	City of Holyoke

MAIN STREET

HOLYOKE

REMARKS	BOOK	PAGE	DATE	NAME
Light of Way-South Hol. Dike from Hol. Water Power Co. Flood Protection	Plans 26	1 to 10 inc.	1947	City of Holyoke
Dwight St. &c Power House, Training Dike, Excavation & Fill in Conn. River	" 27	94	1948	J. Russell & Co. Inc. &c
Proposed Excavation & Fill in Conn. River	" 29	78 & 79	1949	Hol. Water Power Co.
Jackson St. &c	" 29	80	"	" " " "
Hanover Street	" 32	46	1950	Co. Hol. Water Power /
	" 40	77	1953	" " " "

LOCATION MAIN STREET

HOLYOKE

REMARKS	BOOK	PAGE	DATE	NAME
Hanover Street	Plans " 49	78	1955	William P. Engel
Appleton St. &c	" 69	1-37 inc.	1958	Holyoke Water Power Co.
Mosher St. &c	" 69	38-57 inc.	"	" " " "
South St. &c	" 69	113 & 114	"	Chemical Paper Mfg. Corp.
Relocation South Street	" 78	1 to 8 inc	1960	City of Holyoke
Anderson Hill Road	" 85	98 & 99	1962	Mid-Dale, Inc.

LOCATION MAIN STREET

HOLYOKE

REMARKS	BOOK Plans	PAGE	DATE	NAME
Anderson Hill Road	" 91	4 & 5	1963	Mid-Dale, Inc.
South Street &c	" 98	106	1965	City of Holyoke
South Street	" 99	100	1965	Chemical Paper Mfg. Corp.
Anderson Hill Road	" 103	68 & 69	1966	Mid-Dale, Inc.
South St. Taken for Highway purposes	"114	120	1968	Commonwealth of Massachusetts
See Book 3370 Page 354			"	---

LOCATION

MAIN STREET

HOLYOKE

REMARKS	PLANS	PAGE	DATE	NAME
Anderson Hill Road	"120	80 & 81	1969	Mid-Dale, Inc.
See Book 3592 Page 482			1971	---
Race Street & land taken for highway purposes	"128	36	1971	Commonwealth of Massachusetts
See Book 3734 Page 292			1972	----
Race St &c--Land taken for highway purposes	"138	52	1972	Commonwealth of Massachusetts
Hamilton Street &c	" 138	84	1972	Holyoke Water Power Co.

LOCATION MAIN STREET

HOLYOKE

REMARKS	BOOK Plans	PAGE	DATE	NAME
See Book 3752 Page 197			1972	----
Location of Easements Taken by Dept of P W	"142	84 & 85	1973	Commonwealth of Massachusetts
See Book 3786 Page 211			"	----
Anderson Hill Road &c	" 146	56&57	1973	Mid-Dale Inc.
See Book 3950 Page 137			1974	----
Stebbins Street &c	" 162	8 & 9	1975	Rockwell Int, Corporation

LOCATION MAIN STREET

HOLYOKE

REMARKS	BOOK Plans	PAGE	DATE	NAME
Race Street &c	" 163	120	1976	Redi-Mix Concrete Incorp.
Easements North Interceptor Sewer	"164	62 to 76	1976	City of Holyoke
Race Street &c	"166	69	1976	Gravure Engraving Co
Berkshire St. &c	176	3	1977	Mortimer A Polep&c
Hanover St &c	"178	62 & 63	1978	Mobil Chemical Co
Highway purposes	"179	44 to 51	1979	Commn of Mass



LOCATION

MAIN STREET

HOLYOKE

REMARKS	BOOK	PAGE	DATE	NAME
-----	" 184	31	1979	Frank M. Yeskay &c
See Book 4764 Page 193			1979	-----
Day Avenue	"188	45	1979	F.F.Antil &c
See Book 5007 Page 279			1980	-----
Route 5 &c	193	76/77	1980	Provedence Hosp

LOCATION

MAIN STREET

HOLYOKE

REMARKS	BOOK	PAGE	DATE	NAME
Crescent St &c	"195	104 & 105	1981	J & W Jolly Inc
Race Street &c	222	113	1985	Joseph Cicotte &c
Jackson Street &c	225	16	1985	Lester R Bowen
See Book 6271 Page 489			1986	-----
Race Street &c	239	123	1986	Lester R Bowen

LOCATION

MAIN STREET

HOLYOKE

REMARKS	BOOK	PAGE	DATE	NAME
Ingleside Street &c	242	1	1986	City of Holyoke
Berkshire Street&c	243	114	1986	Herco Development Assoc. Limited Partnership
Jones Ferry Road &c	244	23	1986	Leonard St John Russell E
Jones Ferry Road &c	250	32	1987	Shaddock
See Book 6488 Page 192			1987	-----
Ingleside St &c	265	99	1989	Emil P Jodoin &c

LOCATION MAIN STREET

HOLYOKE 11

REMARKS	BOOK	PAGE	DATE	NAME
Dwight St &c	274	37	1990	John Borowski
Park St &c	280	81	1992	Holyoke Water Power
Cross St &c	283	93	1992	John E Borowski

LOCATION MAIN ST.

LONGMEADOW 1.

REMARKS	BOOK	PAGE	DATE	NAME
Meadow Rd. Lawnwood Ave.-	562	601	1897	Emily W. Smith
-----	Plans 1	9	"	Chas. A. Birnie
Edgewood Ave.	" "	18	"	Jas. H. Lewis
Maple-Elm Ave.	" "	33	1898	H. A. Knox
Meadow St. -Conn. Ave.	" "	58	"	E. W. Smith
-----	"2	165	1908	Louis R. Ballou
Maple Rd.	"3	40	1911	Bay State Rlty Tr.

LOCATION

MAIN ST.

LONGMEADOW

2.

REMARKS	BOOK	PAGE	DATE	NAME
Maple Road	Plans 3	46	1911	Fred S. Walker &c
"Brookline"	" "	144	1913	E. H. Robbins
"Edgewood"	A	105	1914	Davidson Rlty Tr
Edgewood Ave.	"4	51	"	Murphy & Walker

LOCATION MAIN STREET

MONSON

REMARKS	BOOK Plans	PAGE	DATE	NAME
Park Avenue	" 1	31	1898	Park Ave. Association
Washington St.	" E	75	1916	E. D. Cushman Est.
Laid out as a State Highway	" Y	26-43 inc.	1926	Commonwealth of Massachusetts
Laid out as a State Highway	" 6	5 - 11 inc.	1927	Commonwealth of Massachusetts
Easements rights given New England Power Co.	" 21	124	1943	Cornelius M. Foley
Easement rights given New England Power Co.	" 21	126	1943 m	Alfred E. Boreman

LOCATION **MAIN STREET**

MONSON

REMARKS	BOOK Plans	PAGE	DATE	NAME
- - - - -	" 27	40	1948	Frank M. Kenyon, Jr.
Cushman St.	" 31	83	1950	Ruth D.C. Thorin
Cushman St.	" 33	61	1951	Ruth D.C. Thorin
Country Club Drive &c	" 37	47	1952	William W. Jurczyk
Proposed Culver Ext. & Outlet	" 39	2	1953	Commonwealth of Massachusetts
Cushman St.	" 54	27	1955	Benjamin Schneider

LOCATION MAIN STREET

MONSON

REMARKS	Books	PAGE	DATE	NAME
Maple St. & Altered & laid out as a State Highway	" 55	91 & 92	1956	Commonwealth of Massachusetts
Altered & laid out as a State Highway Green St. Rte. 32	" 56	3 & 4	1956	Commonwealth of Massachusetts
Mill Street	" 61	24	1957	Town of Monson
-----	" 68	110	1958	Ruth Miller
Laid out as a State Highway	" 73	84 & 85	1959	Commonwealth of Massachusetts
- - - - -	" 83	16	1961	Joseph Giaquinto

LOCATION MAIN STREET

MONSON

REMARKS	PAGES	PAGE	DATE	NAME
Green Street	" 85	58	1962	A. D. Ellis Mills, Inc.
Hampden Court &c	" 85	102 & 103	1962	Zero Manufacturing Co.
Green Street	" 86	117 & 118	1962	Post Office Dept.
Highw Street &c	" 88	86	1963	- - - - -
Lincoln Street	" 89	107	1963	Normand A. LaFlamme
Easement across land conveyed to N. E. Power Co.	" 91	28	1963	N. E. Power Co.

LOCATION MAIN STREET

MONSON

REMARKS	Plans	PAGE	DATE	NAME
Easement across land conveyed by E. L. Dickinson	" 91	29	1963	N. E. Power Company
Easement across land conveyed by JOHN K. St. George	" 91	35	1963	N. E. Power Co.
Easement across land conveyed by Julian J. Rucki	" 91	40	1963	N.E. Power Co.
Easement across land conveyed by Paul S. Meurisse	" 91	46	1963	N. E. Power Co.
Fountain Street &c	" 91	81	1963	- - - - -
Park Avenue &c	" 92	11 & 12	1963	Town of Monson

LOCATION MAIN STREET

MONSON

REMARKS	BOOK Plans	PAGE	DATE	NAME
Reynolds Avenue &c	" 97	82 & 83	1964	Zero Mfg. Co. (Eastern Div.)
- - - - -	" 105	115	1966	Helen Jameson
See Book 3358 Page 216			1968	----
Oak Street &c	:126	115	1971	Walker Motor Sales, Inc.
Cushman St	" 131	46	1971	Carl E Noble &c
Ely Road &c	"132	108 & 109	1972	Lyman T. Moores

LOCATION MAIN STREET

MONSON

REMARKS	XXXXX Book Plans	PAGE	DATE	NAME
<u>Route 32</u>	137	130	1972	Amos R. Jette
Washington Street	143	68	1973	Wilbraham & Monson Adademy
Cedar Swamp Road &c	" 146	53	1973	Monson South Realty Corporation
Maple Street	" 148	57	1973	Oskar A. Hellwig
Cedar Swamp Road &c	"149	5	1973	Monson South Realty Corp
- - - - -	"151	5	1974	Henry W. Atkins

LOCATION **MAIN STREET**

MONSON

REMARKS	BOOK	PAGE	DATE	NAME
- - - - -	"154	1	1974	Frederick T. Prentiss &c
Wales Road	"156	7	1975	William A Hajosy
Palmer Road &c	"164	4	1976	Springfield Moulders Inc
- - - - -	"168	51	1977	George T Cireagis
Cedar Swamp Rd &c	"175	120	1977	Monson South Realty Corp
Belmont St	176	18	1977	William H Smith

LOCATION

MAIN STREET

MONSON

REMARKS	BOOK	PAGE	DATE	NAME
- - - - -	"177	91	1978	Ronald J. Josefiah &c
- - - - -	"179	7	1978	Monson South Realty Corp
Wales Road	"180	123	1978	Ethel A Pason Est
Maple Street &c Proposed easement	"185	31	1979	Stanley J. Wachta &c
Wales Road &c Proposed Easement	" 185	120	1979	Norman B Hatch &c

LOCATION **MAIN STREET****MONSON**

REMARKS	BOOK	PAGE	DATE	NAME
Proposed easement	" 186	95	1979	Comm of Mass
Bliss Street &c	" 194	88	1981	DWA Assoc Inc
Wales Road	" 197	31	1981	Jr. & c William P. Stone
See Book 5156 Page 233			1981	-----
Elm Street &c	211	118 & 119	1983	Zero Corporation

LOCATION MAIN STREET

MONSON

REMARKS	BOOK	PAGE	DATE	NAME
Park Avenue	214	115	1984	Monson Savings Bank
Route 32 &c	217	102	1984	Harold R Norman
Route 32 &c	220	130	1984	Town of Monson Russell A
- - - - -	225	84 64&	1985	Jones The Monson
High Street &c	228	65	1985	Free Library

LOCATION

MAIN STREET

MONSON

REMARKS	BOOK	PAGE	DATE	NAME
Main Street	232	29	1986	Monson Savings Bank
- - - - -	243	126	1986	Frank Armata &c
Route 32 &c	255	9	1988	Laminating Coating Technologies Inc
Park Avenue	259	88	1988	Michael G Kelley &c
Reynolds Ave &c	265	104	1989	Gary S. Pfisterer

LOCATION MAIN STREET

MONSON

REMARKS	BOOK	PAGE	DATE	NAME
-----	267	19	1989	Norman B Hatch &c
Whitney Ave &c	267	67	1989	Craig T Keller&c
Wales Rd &c	268	69	1989	William J Jurczyk &c Inc
Mille St &c	268	126	1989	Randy P Pascale
Reynolds Ave	270	116	1990	Evert M Carlson&c

LOCATION **MAIN STREET**

MONSON

REMARKS	BOOK	PAGE	DATE	NAME
Oak Street <i>+C</i>	281	53	1990	William J Jurczyk Inc
----- Cushman St	276	88	1991	Monson Sav Bank
Washington St &c	287	75	1993	Gustave E Gustafson &c

LOCATION MAIN STREET

PALMER 1

REMARKS	BOOK	PAGE	DATE	NAME
-----	547	601	1896	P. B. Moore
Charles-Pleasant Sts.	553	603	1896	C.S. Ruggles
Charles-Frank Sts.	Plans " 1	6	1897	F. A. Ruggles
Oak- Chestnut Sts.	" 1	103	1899	H.P.&J.S.Holden
-----	" 1	173	"	Wm.R.Milligan
LaRiviere Ave.	" 3	2	1910	D. Accorsi

LOCATION MAIN STREET

PALMER 2

REMARKS	BOOK	PAGE	DATE	NAME
-----	Plans " 0	77	1923	D. Accorsi &c
Church St.	" X	21	1926	S.O.Co. N.Y.
-----	" Y	82 & 83	1926	Thornäike Co.
Main St. & Knox St. Con- veyed by Walter Banas	" 8	22	1929	Gulf Refining Co.
Relocation of Depot St. Land sold to Samuel L. Sneirson Tr.	" 19 " 20	65 39	1940 1941	Inhab. Hampden Co. Wm.W. Buckley

LOCATION MAIN STREET

PALMER

REMARKS	BOOK Plans	PAGE	DATE	NAME
Land bought from the Boston & Albany R.R.	" 23	17	1945	Danity W. Crimmins
Foundry Street	" 24	67	1946	Charles Warka &c
Basement of Building at 410-418 Main St.	" 24	108 & 109	1946	W.T. Grant Co.
- - - - -	" 25	10	1946	Samuel L. Sneirson
(Thorndike) Land conveyed by the Ware River R.R. Co.	" 33	97	1951	Athos D. Rossi
Walnut Street	" 34	117	1951	General Realty Corp.

LOCATION MAIN STREET

PALMER

REMARKS	BOOK	PAGE	DATE	NAME
Bridge Street	" 43	102	1954	New England Tel. & Tel. Co.
Land conveyed by B. & A.R.R.Co. to Crimmins Realty Corp. Main St. & c	" 53	128	1955	Crimmins Realty Corp.
- - - - -	" 69	68	1958	Joseph S. Duda
- - - - -	" 76	12	1960	Edmund H. Borgacz
Center Street	" 83	16	1961	S. V. Jajuga & c
Thorndike Street & c	" 88	50	1963	Henry E. Roy, Inc.

LOCATION

MAIN STREET

PALMER

REMARKS	Plans	PAGE	DATE	NAME
Three Rivers Local Flood Protection Project	" 90	73-76 inc.	1963	Town of Palmer
See Book 3025 Page 243			1964	----
- - - - -	" 99	23	1965	George W. Authier Est.
Lariviere St. &c	"122	125	1970	Esther Shaw
See Book 3545 Page 17			"	----
See Book 3632 Page 293			1971	----

LOCATION

MAIN STREET

PALMER

REMARKS	BOOK Plans	PAGE	DATE	NAME
Palmer Street &c	"130	108 & 109	1971	Pathfinder Regional High School
Meadow Lane &c	"132	20 & 21	1971	Yankee Mill & Lumber Supple Inc
- - - - -	"137	101	1972	Charles E. Bradley
Church St &c Easement grant to Commonwealth of Mass Dept of P. W	"141	50	1973	Penn Central Transporatation C
Pine St &c Land Aquisition Plan	"145	104 to 107	1973	Palmer Redev Authority
See Book 3828 Page 431			"	-----

LOCATION MAIN STREET

PALMER

7

REMARKS	X100XX Plans	PAGE	DATE	NAME
Panek Street	147	101	1973	Josephine Panek Estate
Palmer Industrial Park Pine Street &c	147	110 & 111	1973	Palmer Redev. Authority
Center Street &c	"148	106	1973	Precise Associates, Inc.
High Street	"150	98	1974	Rudolph Kroll
Monat Street &c	"151	55	1974	Alexander A. Sierakowski
-----	" 154	82	1974	Lucien H. Pelletier Trs.

LOCATION MAIN STREET

PALMER

REMARKS	XXXXXX Plans	PAGE	DATE	NAME
Sykes Street &c	160	119	1975	Palmer Savings Bank
Belanger Street	165	130	1976	Three Rivers Chamber of Commerce Inc.
-----	167	6	1976	United Methodist Church
Bourne Street &c	168	82	1977	Franceska Dymon
Easements for Thorndike-Bondsville Interceptor Sewers	"169	68 to 92	1977	Town of Palmer
Easements for Three Rivers Interceptor Sewers	"169	94 to 99	1977	Town of Palmer

LOCATION MAIN STREET

PALMER

REMARKS	BOOK	PAGE	DATE	NAME
Griffin St.	175	1	1977	Joseph S. Duda
Central Street &c	"180	9	1978	Rene Abbate &c
Jim Ash Road	"181	78 & 79	1978	Nadeau Realty Inc
Jim Ashe Rd.	182	27	1978	Nadeau Rlty. Inc.
- - - - -	"182	37	1978	Kevin P. Roche &c

LOCATION MAIN STREET

PALMER

REMARKS	BOOK	PAGE	DATE	NAME
Griffin St &c	" 188	82	1979	JosephS Duda
Panek St &c	200	80	1981	Bernice Strychaz
Belanger Street	208	110	1983	E. Robert Graveline
La Riviere Avenue	208	106	1983	J Belanger Associates
Belanger Street	208	110	1983	E Robert Graveline

LOCATION MAIN STREET

PALMER

REMARKS	BOOK	PAGE	DATE	NAME
Foster Street	213	16	1983	Paula A Clark
Sykes Street &c	214	128	1984	Roman Catholic Bishop of Spfld.
Belanger Avenue	"217	53	1984	Town of Palmer
Church Street &c	221	10 to 19	1984	Diamond Internat- ional Corp.
High Street &c	222	38	1985	Stephen T Masley Jr &c

LOCATION MAIN STREET

PALMER

REMARKS	BOOK	PAGE	DATE	NAME
Park Street &c	223	15	1985	Bruce J Charwick &c
Commercial Street &c	226	8	1985	&c Clifford J Scott
- - - - -	230	47	1985	Gregory J Doucette
- - - - -	230	126	1985	Anthony C Putz Sr &c
Bourne Street &c	232	59	1986	Inc. E.W.S. Realty Co

LOCATION

MAIN STREET

PALMER

REMARKS	BOOK	PAGE	DATE	NAME
Pleasant Street &c	233	37 & 38	1986	Amvets, Romuald Renaud Post #74
La Riviere Ave	244	88	1987	Frank J Swiatlowski Est
Wilson St &c	259	96	1988	Dorothy G Danis
Sykes St &c	261	60	1988	HC Co. Inc. Inhabitants
Riverbend at Bondsville Main-----	264	68	1989	Bondsville Part ners Inc
-----	270	38	1990	Town of Palmer

LOCATION

MAIN STREET

PALMER

REMARKS	BOOK	PAGE	DATE	NAME
Route 20 &c	270	90	1990	Comm of Mass Dep of Public Works
Pine Street <i>c</i>	272	41	1990	Ann OBrien
-----	276	87	1991	Roman Catholic Bishop of Springfield
-----	277	114	1991	Town of Palmer
-----	282	117	1992	Francis A Sypek &C

LOCATION MAIN STREET

PALMER 15

REMARKS	BOOK	PAGE	DATE	NAME
East Main St &c	284	19	1993	Robert S Dupuis &c
-----	285	13	1993	Heirs of Sophia E Kolbusz
Pleasant St	286	26	1993	Palmer Fire Dist No 1

LOCATION MAIN STREET

(BONDSDVILLE) PALM

REMARKS	BOOK	PAGE	DATE	NAME
High St. &c	Plans 21	100	1942	Bondsville Realty, Inc
- - - -	" 31	94	1950	" " "
Coache Street (T.R.)	" 95	77	1964	Jozefa Panek

LOCATION MAIN STREET

(THREE RIVERS) PALMER

REMARKS	BOOK	PAGE	DATE	NAME
Maple St. &c	Plans 15	123	1936	Otis Company
Bourne Street	" 45	77	1954	Wilk
-----	" 71	124	1959	Thaddeus Kszepka &c
Sewer pipelines under & storm outfalls	171	124 to 128	1977	Town of Palmer

LOCATION MAIN STREET

RUSSELL

REMARKS	BOOK	PAGE	DATE	NAME
	Plans			
Knox Park	" C	17	1915	E.D.Parks
Land and Rights of Way				
for Ground Water Supply	" 14	32	1934	Inhab.of Russell
- - - - -	" 48	110	1955	New England Tel. & Tel.Company
See Book 3581 Page 242			1971	---
Montgomery Road &c	"127	25--28 inc.	1971	Town of Russell
Route #20 &c	"181	128	1978	Our Lady of the Rosary Parish

LOCATION MAIN STREET

RUSSELL

REMARKS	BOOK	PAGE	DATE	NAME
- - - - -	217	69	1984	Russell Braun

LOCATION MAIN STREET

SPRINGFIELD

1.

REMARKS	BOOK	PAGE	DATE	NAME
Gardner St.	128	110	1845	P.T. Wilcox
State St.	133	98	1846	Thomas Dwight
Cedar St. (now Essex)	139	447	1847	Geo. Stebbins
Loring-Lombard Sts.	221	601	"	C.A. Winchester
Congress-Franklin Sts.	158	101	1848	Hastings Allis & Co.
Worthington-Lyman Sts.	146	542	1849	Spd. Car & Engine Co.

LOCATION MAIN STREET

SPRINGFIELD

REMARKS	BOOK	PAGE	DATE	NAME
Margaret St.	159	65	1851	Alex Bliss
Wilcox St.	89	643	1857	P. & P.F. Wilcox
Bancroft St.	216	601	1863	Wells P. Hodgett
Bradford-Sargent St.	220	601	"	C.L. Loomis
Pynchon St.	229	600	1864	Tilly Haynes
Sharon St.	229	599	"	F.A. Brewer

LOCATION MAIN STREET

SPRINGFIELD ³

REMARKS	BOOK	PAGE	DATE	NAME
Greenwood St.	244	601	1867	S. Green
Harrison Ave.-Hillman St.	248	602	1869	- - - -
West Bridge St.	263	601	"	Wm. G. Breck
Broad St.	268	601	1870	Kingsbury & Swan
Pynchon-W. Bridge Sts.	276	601	"	Barnes Est.
Plainfield St.	266	601	1871	Pynchon Est.

LOCATION MAIN STREET

4.
SPRINGFIELD

REMARKS	BOOK	PAGE	DATE	NAME
Carew-Church Sts.	283	602	1871	Alexander Willard & /
Arch-Hooker Sts.	286	601	1872	Josiah Hooker Est
Fort-Worthington Sts.	289	601	"	Philo F. Wilcox
Wason St.	297	601	1873	Fisk & Hyde
Main-Winthrop Sts.	330	601	1878	G. M. E. Church Lot
Elmwood-York Sts.	341	601	"	D. A. Adams

LOCATION

MAIN STREET

SPRINGFIELD

REMARKS	BOOK	PAGE	DATE	NAME
Adams-Central Sts.	387	601	1882	G.O.Kingsbury
Osgood St.	419	601	1886	R.W.Dunham
Harrison Ave.	441	601	1888	Spd. Republican ^{Co.} /
Arch-Hooker Sts.	442	601	"	Josiah Hooker ^{Est.} /s
- - - -	444	601	"	W.G.Stebbins
Thomas-Grace Sts.	473	601	1890	Wm.Birnie Est.

LOCATION

MAIN STREET

SPRINGFIELD

6.

REMARKS	BOOK	PAGE	DATE	NAME
E.Hooker-Magnolia Sts.	481	601	1891	Wm.Birnie Est.
Thomas-Grace Sts.	482	601	"	" " "
Walter St.	482	602	1894	Thos.N.Birnie
Acushnett Ave.	522	601	"	A.A.& G.T.Ball
Richland-Guy Sts. Plans 1		27	1898	Josiah Hooker / Est.
Patton St.	" 2	71	1905	Carrie Greene

LOCATION MAIN STREET

SPRINGFIELD 7

REMARKS	BOOK	PAGE	DATE	NAME
Location of (Corner Mill St.)	File	201	1907	City of Spd.
Wilcox St.	Plans 2	137	1908	F.E.Fuller
Cumberland St. Acceptance	File	338	1909	City of Spd.
Douglas St.	Plans 2	197	"	A. Choiniere &c
Corner Long Hill St. & Pecousic Ave.	File	340	1911	City of Spd.
Cypress St.	"	327	1912	W.G. Baker &c
Ft. Pleasant Heights	Plans 3	123	1913	Ewig & Kattler

LOCATION MAIN STREET

SPRINGFIELD 8

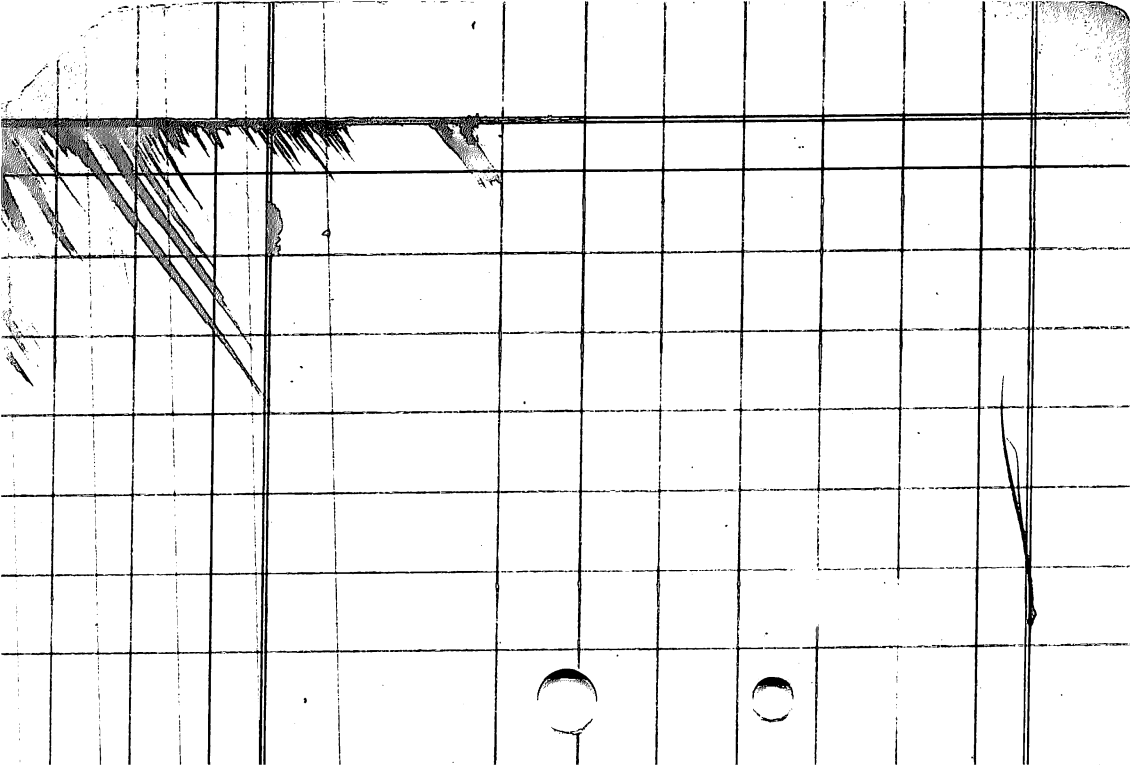
REMARKS	BOOK	PAGE	DATE	NAME
"Outing Park"	File	346	1913	Gagnier & Angers
Hampden St.	File	358	"	Kelsey Realty Tr
Eagle St.	Plans 3	140	"	A. Choiniere &c
Calhoun Place	" A	24	"	W.H. Carpenter
Long Hill St. &c	" B	17	1914	Frank B. Allen
Long Hill St. &c Corrected"	B	17	"	" " "

REMARKS	BOOK	PAGE	DATE	NAME
Location at junction with Pecousic Ave. Plans	E	37	1916	City of Spd.
Widening between Fremont St. & Loring St.	" E	72	"	" " "
Relocation at Saratoga St.	" F	22	1917	" " "
Bridge St.	" F	61	"	Albert Steiger
Widening between Winthrop St. & Acushnet Ave. Plans	G	6 & 7	"	City of Spd.
Lombard St.	" K	77	1921	New South End Realty Trust

LOCATION MAIN STREET

10
SPRINGFIELD

REMARKS	BOOK	PAGE	DATE	NAME
Ferry St. Plans	O	4	1922	Isaac Richmond
Vernon St. Assessment Plan (no list filed)	" R	2	"	City of Spd.
Widening near Longmeadow line	" S	26	1923	" " "
Cooley Hotel Adjustment of Property lines	" R	50	1924	B. & A. R. R. Co.
Holland St. Assessment	" W	35	1926	City of Spd.
Athol Bldg. Adjustment of Property lines	" W	41	"	B. & A. R. R. & c



LOCATION

MAIN STREET

11
SPRINGFIELD

REMARKS	BOOK	PAGE	DATE	NAME
Passageway, Rear Plans W		44	1926	B. & A.R.R. & c
Second floor plan Republican Bldg.	" X	19	"	Schultz Inc. & c
Railroad St.	" Y	66	"	1694 Main St. ^{Corp.} /
Extension Longhill St. Main St. to Columbus Ave.	" 5	43	1927	City of Spd.
Paramount Theatre	" 7	^{114, 115} 116, 117	1929	Dunlap Realty Tr
Jefferson Ave.	" 7	84	"	Standard Oil Co. of New York
Bridge St. Widening Acceptance (Stieglitz)	" 8	40	"	City of Spd.

LOCATION MAIN STREET

12
SPRINGFIELD

REMARKS	BOOK	PAGE	DATE	NAME
Proposed St. between Taylor St. & Lyman St. Assessment	Plans 9	2 & 3	1929	City of Spd.
Taylor St. Widening Assessment	" 9	6 & 7	"	" " "
Lyman St. Widening Assessment	" 9	10 & 11	"	" " "
Relocation Corner of Longhill St.	" 10	96	1930	" " "
Bldg. line Agreement Near York St.	" 12	75	1932	Steiger Realty Co. &c
	" 13	109	1934	Union Trust Co.

REMARKS	BOOK	PAGE	DATE	NAME
Sharon St.	Plans 15	29	1936	Sarah Rickless &c
Hillman St.	" 16	17	1937	Catherine Cashion Sands Realty Co.
Hillman St. Right of Way & Party Wall Agree.	" 16	28	"	& David W. Nadien
Hillman St. Right of Way & Party Wall Agree.	" 16	47	"	Sands Realty Co. & David W. Nadien
Bancroft St.	" 16	73	"	George Volanakis
Taylor St.	" 16	122	1938	Kennedy's, Inc.

LOCATION MAIN STREET

14
SPRINGFIELD

REMARKS	BOOK	PAGE	DATE	NAME
Conn. River Flood Control Plans Mill River Conduit	" 18	116 to 121	1940	City of Spd.
Reinforced Concrete Conduit at Mill River	" 18	122	"	" " "
Conn. River Flood Control Wall & Drain in Bed of Mill River	" 20	1	1941	" " "
Widening from Lombard St. to Rutledge Ave.	" 20	76 & 77	"	" " "
Alfred St. & Birnie Ave.	" 20	84	"	-----
Proposed Widening at Central St.	" 20	99	"	City of Spd.

LOCATION MAIN STREET

SPRINGFIELD

15

REMARKS	BOOK	PAGE	DATE	NAME
Locust St.	Plans 20	103	1941	City of Spd.
Broadway, Bridge & Vernon Sts. Confirmation with- out Registration of Title	" 20	129	"	Lyman W. Besse Est
Proposed widening of Sanford St. to Dwight St.	" 21	67	1942	City of Spd.
Winthrop St.	" 22	59	1944	G.M.E. Church
Market St.	" 22	66	"	1341 Corporation
Relocation corner Carew St.	" 22	129	"	City of Spd.

ATION

MAIN STREET

SPRINGFIELD

16.

REMARKS	BOOK	PAGE	DATE	NAME
Between Tenth & Essex Sts.	Plans 23	54	1945	Max L. Nuger &c
Bridge St.	" 23	55	"	Max Feldberg
Montpelier & Marble Sts.	" 23	119	"	Athol Sav. Bank
Park St. & Peabody Lane	" 24	10	1946	Jack B. Cohen
Ferry St.	" 24	38	"	Benjamin Realty / Co.
Wason & Birnie Aves.	" 24	87	"	Norman J. Beaudry & Eugene C. Parent- eau

REMARKS	BOOK	PAGE	DATE	NAME
Bowles Building	Plans 24	104 to 107	1946	Bowles Lunch / Inc.
Cypress St. &c	" 25	49	1947	United States Envelope Co.
Liberty St.	" 25	90	"	Leo Kaufman
Wason Ave. Acceptance Main St. to Chestnut St.	" 27	30	1948	City of Spd.
Wason Ave. Assessment Main St. to Chestnut St.	" 27	31	"	" " "
Chestnut St. Assessment	" 27	33	"	" " "

LOCATION MAIN STREET

SPRINGFIELD

REMARKS	BOOK	PAGE	DATE	NAME	
Arlington Court Acceptance Plans	28	78	1949	City of Spd.	
Arlington Court Assessment	"	28	79	" " "	
Worthington St.	"	30	76	1950	- - - -
Jefferson Ave.	"	30	130	"	Atlantic & Pacific Tea Co.
Mill St.	"	31	105	"	Paul E. Balise
Noble St.	"	33	16	1951	Harry N. Charkoudian

LOCATION MAIN STREET

SPRINGFIELD

REMARKS	BOOK	PAGE	DATE	NAME
	Plans			
Plainfield St.	" 34	124	1951	Spd. Turnverein 1470 Main St.
Broadway &c	" 34	125	"	Realty Corp. Gilmore Associates, Inc.
State Street &c	" 36	110	1952	
Proposed Abandonment of Wendell Place	" 37	102	"	City of Spd.
Norwood Street	" 38	99	"	&c Felice M. Federici
Proposed Widening of Lyman Street	" 39	15	1953	City of Springfield

LOCATION MAIN STREET

SPRINGFIELD

REMARKS	BOOK	PAGE	DATE	NAME
East Court St. & Market Street	Plans " 42	71	1954	Kolb Realty Corporation
Greenwood Street &c	"42	85 to 89inc.	"	Western Auto Supply Co.
Longhill Street	" 44	22	"	Noma J. Lyman
Columbus Avenue	" 61	94	1957	Boston & Albany R.R.Co.
Swanton Court Acceptance	" 62	76 & 77	"	City of Spd.
Barnes St.&c	" 67	51 & 52	1958	" " "

LOCATION

MAIN STREET

SPRINGFIELD

21.

REMARKS	BOOK	PAGE	DATE	NAME
Ferry St.&c	Plans " 70	33	1959	Penelope Liakopoulos
Marble Street	" 72	32	1959	Elias Thomas &c
Huntington Street &c	" 73	119	1960	Norman Realty
East Court St.Widening Main St. to Dwight St.	" 76	40 - 41	1960	City of Springfield
Laid out as a State Highway Columbus Ave.	" 76	47 - 70 inc	1960	Commonwealth of Massachusetts
Court Street Alteration & Widening	" 77	115	1960	City of Springfield

LOCATION **MAIN STREET****SPRINGFIELD**

REMARKS	BOOK Plans	PAGE	DATE	NAME
Sanford St. Widening Main St. to Dwight St.	" 81	76 & 77	1961	City of Springfield
See Book 2827 Page 321			"	----
Spd. Redevelopment Area Ferry Street &c	" 84	1 & 2	1962	Spd. Redevelop- ment Authority
See Book 2862 Page 243			"	----
Margaret Street	" 84	93	1962	- - - - -
Town Hall Alley Abandonment	" 89	68	1963	City of Springfield

LOCATION **MAIN STREET****SPRINGFIELD**

REMARKS	BOOK Plans	PAGE	DATE	NAME
Dwight St. & Spd. Redevelopment Area	" 90	23 & 24	1963	Spd. Redevelop- ment Authority
See Book 2962 Page 513			"	----
Spd. Redevelopment Area Dwight Street &	" 95	105 & 106	1964	Spd. Redevelop- ment Authority
See Book 3039 Page 50			"	----
Sharon St. To be abandoned Main St. to Chestnut St.	" 96	121 & 122	1964	City of Springfield
Proposed Post Office Ferry & Congress Sts.	" 97	21	1964	Spd. Redevelop- ment Authority

LOCATION MAIN STREET

SPRINGFIELD

REMARKS	BOOK	PAGE	DATE	NAME
See Book 3085 Page 557			1965	Drain Construction
See Book 3085 Page 558			"	Sewer Construction
Franklin Street To be Abandoned	" 98	94 & 95	1965	City of Spd.
Franklin St. To be Abandoned Main St. to Chestnut St.	" 99	78 & 79	1965	City of Spd.
Essex St. &c Taken for highway purposes	" 100	54	1965	Commonwealth of Massachusetts
Congress St. Alteration & Reconstruction Main to Dwight St.	" 100	23 & 24	1965	City of Spd.

LOCATION MAIN STREET

SPRINGFIELD

REMARKS	BOOK	PAGE	DATE	NAME
Ferry St. alteration & reconstruction Main to Dwight Sts.	" 100	27 & 28	1965	City of Spd.
See Book 3154 Page 142			1965	---
See Book 3154 Page 126			1965	---
Columbus Ave. &c Taken for State Highway	" 101	33	1965	Commonwealth of Massachusetts
Birnie Ave. &c Taken for State Highway	" 101	67	1965	Commonwealth of Massachusetts
Columbus Ave. &c Taken for State Highway	" 101	67	1965	Commonwealth of Massachusetts

LOCATION MAIN STREET

SPRINGFIELD

REMARKS	BOOK	PAGE	DATE	NAME
See Book 3158 Page 327			1965	---
See Book 3159 Page 610			"	---
Essex Street &c Taken for State Highway	" 101	99	1965	Commonwealth of Massachusetts
Donald St. &c Taken for State Highway	" 101	101	1965	Commonwealth of Massachusetts
Essex St. &c Taken for State Highway	" 101	123-125 inc.	1965	Commonwealth of Massachusetts
See Book 3168 Page 266			1966	----

LOCATION

MAIN STREET

SPRINGFIELD

REMARKS	Books	PAGE	DATE	NAME
Birnie Ave. &c Taken for Highway purposes	" 102	10	1966	Commonwealth of Massachusetts
Chestnut St. &c Taken for Highway purposes	" 102	76	1966	Commonwealth of Massachusetts
See Book 3179 Page 600			"	----
Franklin St. Abandoned Main St. to Chestnut St.	" 103	16 & 17	1966	City of Spd.
See Book 3186 Page 35			"	Drain Construction
Contour Survey for Proposed Postal Facility Ferry St. &c	" 103	88 & 89	"	U. S of America

LOCATION MAIN STREET

SPRINGFIELD

REMARKS	Plans	PAGE	DATE	NAME
See Book 3200 Page 432			1966	Recission of Order
See Book 3200 Page 429			"	Sidewalk Construction
Vernon Street &c	" 104	20	1966	Forbes & Wallace Inc. &c
See Book 3220 Page 88			"	----
Birnie Avenue &c Interstate Route 91	" 105	23-25 inc.	1966	Commonwealth of Massachusetts
See Book 3225 Page 75			"	----

LOCATION MAIN STREET

SPRINGFIELD

REMARKS	PLATS	PAGE	DATE	NAME
Arch St. &c Taken for highway purposes	" 105	116	1966	Commonwealth of Massachusetts
Columbus Avenue &c	" 106	8 & 9	1966	Springfield Redev. Authority
See Book 3235 Page 353			1967	----
Longhill Street &c	" 106	61	1966	Synthetic Fabrics Inc.
Columbus Ave. &c Land to be acquired by S.R.A.	" 107	24 & 25	1967	Springfield Redev Authority
Columbus Ave. &c Land to be acquired by S.R.A.	" 107	26 & 27	1967	" " "

LOCATION MAIN STREET

SPRINGFIELD

REMARKS	Plans	PAGE	DATE	NAME
Franklin St. to be abandoned from Main St. to Chestnut St.	" 107	34 & 35	1967	City of Spd.
Greenwood St. to be abandoned Main St to Chestnut St.	" 107	36 & 37	1967	City of Spd.
Dover Street &c	" 107	52 & 53	1967	Edward F. Burns &c
See Book 3242 Page 137			"	----
Columbus Avenue &c Interstate Route 91	" 107	86--92 inc.	1967	Commonwealth of Massachusetts
See Book 3256 Page 352			"	----

LOCATION

MAIN STREET

SPRINGFIELD

REMARKS	BOOK Plans	PAGE	DATE	NAME
Plainfield St. & Taken for highway purposes	" 108	28 - 32 inc	1967	Commonwealth of Massachusetts
Thomas Street Taken for highway purposes	" 108	55	1967	Commonwealth of Massachusetts
Vernon St. --- To be abandoned --- Broadway to Main Street	" 111	32	1967	City of Spd.
A portion to be abandoned Bridge St. to Vernon St.	" 112	45	1968	Inhabitants of Hampden County
A portion to be abandoned Bridge St. to Vernon Street	" 112	66	1968	City of Spd.
See Book 3320 Page 58			"	----

LOCATION MAIN STREET

SPRINGFIELD

REMARKS	BOOK	PAGE	DATE	NAME
See Book 3320 Page 341 Ryan Ct. to be abandoned From Cypress St. 353 + = Ft. N Wly.	" 112	82	1968	-----
Grays Court To be abandoned Cypress St. to Emery St.	" 112	83	1968	City of Spd.
Cypress St. Sanitary Sewer Outlet	"114	122 & 123	1968	City of Spd.
Rutledge Avenue	"116	93	1969	Newman Sewing Machine & Supply Co., Inc.
See Book 3411 Page 229			"	-----

LOCATION MAIN STREET

SPRINGFIELD

REMARKS	BOOK	PAGE	DATE	NAME
See Book 3411 Page 245			1969	---
Alteration and Reconstruction Gridiron St. to I-291	"117	2--7 inc.	1969	City of Spd.
Cypress St Alterations & Reconstruction	"118	24 & 25	1969	City of Spd.
See Book 3446 Pg. 372			"	----
Plainfield St. &c	"119	114 & 115	1969	Coca-Cola Bottling Co. of Hartford
See Book 3463 Page 316			"	----

LOCATION MAIN STREET

SPRINGFIELD

REMARKS	BOOK Plans	PAGE	DATE	NAME
See Book 3465 Page 88			1969	---
Dover Street &c	120	82	1969	Mobil Oil Corp.
See Book 3488 Page 350			1970	---
Walter Street	"120	123	1970	Gertrude M. Wenger
See Book 3497 Page 134			"	---
proposed widening northerly corner of Dover St. & Main St.	"121	40	1970	City of Spd.

LOCATION MAIN STREET

SPRINGFIELD

REMARKS	BOOK	PAGE	DATE	NAME
Sanford St. to Be abandoned from New Dwight St. to Main St.	Plan 121	46	1970	City of Spd.
See Book 3583 Page 407			1971	----
See Book 3600 Page 388			"	----
See Book 3605 Page 152			"	----
Boylston St Alteration & Reconstruction Liberty St to Main St	"130	68--73 inc	1971	City of Spd.
Bridge Street &c	"131	100 & 101	1971	Valley Bank & Trust Company

LOCATION MAIN STREET

SPRINGFIELD

REMARKS	BOOK	PAGE	DATE	NAME
Chestnut Street &c	"131	118	1971	Div American Bosch
Cypress St. &c	"133	28 & 29	1972	Peter Picknelly
See Book 3702 Page 349			"	---
Donald Street &c	" 135	105	1972	Robert R. St. Pierre &c
Harrison Ave. Main St. to Chestnut St. Land Taking	"137	14 & 15	1972	City of Spfld
Harrison Ave Main St to Chestnut St. Reconstruction	"137	16 to 19	1972	City of Spfld

LOCATION

MAIN STREET

37
SPRINGFIELD

REMARKS	BOOK Plans	PAGE	DATE	NAME
State St--Widening Main St - Market St.	"137	30	1972	City of Spfld
See Book 3728 Page 580			"	----
Court Square Urban Renewal-Dwight St. &c	144	104 & 105	1973	Spd Redevelopment Authority
Chestnut St. &c Easterly 100 feet	145	24	1973	City of Spfld
Memorial Square Seventh Street &c	" 146	58&59	1973	Spfld. Redevelop- ment Authority
See Book 3840 Page 360			"	----

LOCATION MAIN STREET

SPRINGFIELD

REMARKS	P l acks	PAGE	DATE	NAME
Harrison Avenue Abandonment Main St. Nwly to Market St.	"150	29	1974	City of Spfld
See Book 3948 Page 139			"	----
Alteration & Signalization Main St & Mill St Intersection	"150	102 & 103	1974	City of Spfld
Columbus Ave. &c	" 152	2 & 3	1974	Spd Redevelopment Auth.
Vernon Street &c	"152	44 & 45	1974	Forbes & Wallace Inc
Central Street	"152	61	1974	Northern Heights Realty Co.

LOCATION

MAIN STREET

SPRINGFIELD

REMARKS	BOOK	PAGE	DATE	NAME
Thomas St & Swanton Ct To be abandoned	"153	2 & 3	1974	City of Spfld
See Book 4044 Page 271			"	----
William Street	" 155	39	1974	Frances A. Scibelli
Carew Street &c	"157	12 & 13	1975	Spd Redevelopment Authority
Congress St &c	"157	14 & 15	1975	Spd Redevelopment Authority
See Book 4110 Page 393			"	----

LOCATION

MAIN STREET

SPRINGFIELD

REMARKS	Plans	PAGE	DATE	NAME
Bridge Street &c	163	8 & 9	1976	Spd Central Business Dist. &c
See Book 4238 Pg. 371			"	----
Land to be acquired by City of Spfld	"163	48	1976	City of Spfld
Arlington Court	"163	97	1976	Scibelli and Maruca
Auburn Alley Discontinuance Auburn St to Seventh St	"164	17	1976	City of Springfield
Memorial Square Community Development Area I	165	46 to 49	1976	Spd Redevelopment Authority

LOCATION MAIN STREET

SPRINGFIELD

REMARKS	BOOK	PAGE	DATE	NAME
South End Community Development Area II	Plans 165	50 & 51	1976	Spd Redevelopment Authority
South End Community Development Area I	165	52 & 53	1976	Spd Redevelopment Authority
Memorial Square Auburn Street &c	167	52 & 53	1976	Spd Redevelopment Authority
North End Patton Street &c	"167	123	1976	Commonwealth of Mass
See Book 4382 Page 314			1977	----
South End Community Development Area I	"168	98 & 99	1977	S R A

LOCATION MAIN STREET

SPRINGFIELD

REMARKS	BOOK	PAGE	DATE	NAME
See Book 4390 Pg. 344			1977	-----
South End Community Development Area II	168	100 & 101	1977	S R A
Loring Street	170	31	1977	James F Dillon Jr
South End Community Development Area I	171	34 & 35	1977	S R A
Memorial Square & Community Dev Area II	171 "171	36 & 37	1977 1977	City of SPR A field
Geraldine Court Discontinuance	"171	79	1977	City of Spfld

LOCATION MAIN STREET

SPRINGFIELD

REMARKS	Plans	PAGE	DATE	NAME
North End Project Boylston St &c	"171	116 & 117	1977	S R A
South End C D Area I Wilcox St &c	"171	118 & 119	1977	S R A
Memorial Square Bond St. &c	173	30 & 31	1977	S R A
Memorial Square Main St. &c	173	104 & 105	1977	S R A
Clinton St. to be abandoned	174	68 & 69	1977	City of Spd.
Congress St. &c	174	126 & 127	1977	Commonwealth of City Mass Spd.

LOCATION MAIN STREET

SPRINGFIELD

REMARKS	BOOK	PAGE	DATE	NAME
Memorial Square Area II	175	68+69	1977	Springfield Redevelopment Authority
Boylston St Sanitary Sewer	176	112 & 113	1978	City of Spd.
See Book 4602 Page 286	286		"	----
See Book 4667 Page 27			1978	----
South End Community Dev Area-Howard St &c	180	94 & 95	1978	S R A
Memorial Square NDP A-4 Seventh St &c	"180	122	1978	S R A

LOCATION MAIN STREET

SPRINGFIELD

REMARKS	BOOK	PAGE	DATE	NAME
Birnie - Wason U R Tract 6 Birnie Ave &c	"181	21	1978	S R A
Post Office Alley Reconstruction	"181	30	1978	City of Spd
Mill River Lane Assessment	181	34	1978	City of Spd.
Mill River Lane Main St. Swly 183.86ft	181	36 & 37	1978	City of Spd
Court Square-North Blocks Taylor St &c	"181	118 & 119	1978	S R A
Court Square - South Blocks Cross St &c	"182	78 & 79	1979	S R A

LOCATION MAIN STREET

SPRINGFIELD

REMARKS	BOOK	PAGE	DATE	NAME
See Book 4726 Page 378			1979	-----
Norwood Street	"183	43	1979	Raymond H.Eisner
See Book 4736 Page 12			1979	-----
See Book 4758 Page 118			1979	-----
Memorial Square Project	"184	32 & 33	1979	S R A

LOCATION

MAIN STREET

SPRINGFIELD

REMARKS	BOOK	PAGE	DATE	NAME
State Street &c	" 186	50 & 51	1979	Anthony W Ravosa &c
Morgan St - Osgood St Land Acquisition	"186	74 & 75	1979	City of Spd
-----	" 186	100	1979	John A. Tranghese
Crossett Lane Discontinuance	"187	4 & 5	1979	City of Spfld
Stockbridge St Alteration	"187	6 & 7	1979	City of Spfld

LOCATION MAIN STREET

SPRINGFIELD

REMARKS	BOOK	PAGE	DATE	NAME
Cross St Alteration & Relocation	"187	8 & 9	1979	City of Spfld
Union St. &c	187	52 & 53	1979	Carl F Fisher &c
Federal Building Bridge St &c	"187	110 & 111	1979	General Services Administration
See Book 4887 Page 27			1979	-----
Congress St &c	"189	68	1980	Bassin Realty Tr

LOCATION MAIN STREET

SPRINGFIELD

REMARKS	BOOK	PAGE	DATE	NAME
Court Sq Urban Renewal Hillman St &c	"189	98	1980	S R A
Discontinuance Symonds Ave	189	126	1980	City of Spfld
Discontinuance Pynchon St	"190	14	1980	City of Spfld
Court Square-North Blocks Taylor Street &c	"190	106 & 107	1980	S R A
Court Square-South Block Cross St &c	" 190	108 & 109	1980	S R A

LOCATION MAIN STREET

SPRINGFIELD

REMARKS	BOOK	PAGE	DATE	NAME
Hillman St Discontinuance	"190	121	1980	City of Spfld
South End Community Development Area	191	6&7	19 80	S R A
Center Parking Garage Market Street &c	"191	32 & 33	1980	Spd Institution for Sav
Harrison X Avenue &c	"191	34 & 35	1980	(The) Market Place Group
Court Sq. North Blocks Bridge St &c	"192	72 & 73	1980	S. R. A.

LOCATION MAIN STREET

SPRINGFIELD

REMARKS	BOOK	PAGE	DATE	NAME
Cumberland - Dwight Harriet Street	"193	4 & 5	1980	M B Group
Grove - East Hooker Sts & Calhoun Place	"193	6 & 7	1980	M B Group
Bancroft Street	"193	8 & 9	1980	M B Group
Court Sq-North Blocks Bridge St &c	193	26 & 27	1980	S R A
Memorial Square - & Seventh St &c	193	28	1980	S. R. A.

LOCATION MAIN STREET

SPRINGFIELD

REMARKS	BOOK	PAGE	DATE	NAME
Chestnut St &c	193	78/79	1980	Ambac Industries/ Inc
Chestnut Street Discontinunace	"193	114 & 115	1980	City of Spfld
Howard St &c	"194	10 & 11	1980	Spd.Young Womens Christian Assoc
Court St &c Court Sq Urban Renewal Area	"194	81	1981	S R A
Bancroft St	"195	85	1981	Villa Nueva Vista Associates

LOCATION MAIN STREET

SPRINGFIELD

REMARKS	BOOK	PAGE	DATE	NAME
Grove Street &c	"195	86 & 87	1981	Villa Nueva Vista Associates
Cumberland St &c	"195	88 & 89	1981	Villa Nueva Vista Assoc &c
Cumberland St &c	"195	90 & 91	1981	Cumberland Village Assoc
Vernon Street &c	"195	108	1981	Pynchon Associates
Greenwich Street	"196	21	1981	John J. Connolly

LOCATION MAIN STREET

SPRINGFIELD

REMARKS	BOOK	PAGE	DATE	NAME
Memorial Square	"196	34	1981	S R A
See Book 5104 Page 280			1981	-----
Discontinuance Market St & Townsley Ave	"196	102 & 103	1981	City of Spd
Market Street &c	"196	106 & 107	1981	Main Market Plaza Inc
Dwight Street &c	"196	114 to 127	1981	Villa Nueva Vista Assoc &c

LOCATION MAIN STREET

SPRINGFIELD

REMARKS	BOOK	PAGE	DATE	NAME
East Court St &c	" 197	20 & 21	1981	Market Place Group
Amended Court Sq Project Worthington St &c	" 197	84 & 85	1981	S R A
Market St - Townsley Ave Discontinuance	"198	16 & 17	1981	City of Spfld
Market St Sanitary Sewer Stormwater Drain	"198	18 & 19	1981	City of Spfld
Mill Street &c	"199	122 & 123	1981	Mill Street Realty Trust

LOCATION

MAIN STREET

SPRINGFIELD

REMARKS	BOOK	PAGE	DATE	NAME
Park Street &c	"203	22 & 23	1982	Springfield
See Book 5258 Page 333			1982	-----
See Book 5258 Page 334			1982	-----
East Columbus Ave &c	" 203	91	1982	City of Spd
Mill St &c	204	17 & 16	1982	Mill St Realty Tr

LOCATION MAIN STREET

SPRINGFIELD

REMARKS	BOOK	PAGE	DATE	NAME
Court Sq-South Block Cross St &c	" 205	80 & 80	1982	S R A
Cumberland St	"205	125	1982	Cumberland Village Associates
Plainfield St &c	"205	126 & 127	1982	The Moore Co
Court Square So Block Cross St &c	206	68	1982	Mill Street Realty Trust
Court Sq South Block Cross St &c	"206	126 & 127	1982	Crossett Lane Partnership &c

LOCATION MAIN STREET

SPRINGFIELD

REMARKS	BOOK	PAGE	DATE	NAME
Liberty Street &c	207	36 - 39	1982	New North Dental Realty Trust
Howard Street &c	208	122	1983	Spfld. Redevelop- ment Authority
See Book 5401 Page 381			1983	-----
Church Street	209	90& 91	1983	Memorial Square Associates
Gardner Street &c	210	26& 27	1983	Community Savings Bank

LOCATION MAIN STREET

SPRINGFIELD

REMARKS	BOOK	PAGE	DATE	NAME
See Book 5477 Page 235			1983	-----
Osgood Street &c	211	14 & 15	1983	Spfld Redevelop Authority
Osgood Street &c	211	114 & 115	1983	Spfld Redevelop Authority
Bancroft Street	213	63	1983	Cecilio V Rivera
Bliss Street	"216	20 & 21	1984	Michael Tierney

LOCATION

MAIN STREET

SPRINGFIELD

REMARKS	BOOK Plans	PAGE	DATE	NAME
South End Community Development Area	"216	26 to 31	1984	S R A
South End Community Development Area	"216	32	1984	S R A
Chestnut Street &c	216	72 & 73	1984	L Greenberg & The Moore Company
Hampden Street	217	38	1984	R & L Realty Trust &c
Hampden Street	217	81	1984	R & L Realty Trust &c

LOCATION MAIN STREET

SPRINGFIELD

REMARKS	BOOK	PAGE	DATE	NAME
See Book 5660 Page 42			1984	-----
See Book 5710 Page 229			1984	-----
See Book 5725 Page 156			1984	-----
Marble Street &c	221	86& 87	1984	Citywide Assoc. Limited Partnershi
See Book 5748 Page 73			1985	-----

LOCATION MAIN STREET

SPRINGFIELD

REMARKS	BOOK	PAGE	DATE	NAME
Donald Street &c	222	64& 65	1985	Springfield Redevelop. Auth.
Arch Street	222	67	1985	Brightwood Redevelop. Auth City of
Calhoun Street	222	95	1985	Springfield
Union Street	222	108	1985	Springfield Redevelop. Auth.
See Book 5772 Page 268			1985	-----

LOCATION MAIN STREET

SPRINGFIELD

REMARKS	BOOK	PAGE	DATE	NAME
Union Street &c	222	58 8 59	1985	South Commons Inc.
See Book 5764 Page 157			1985	-----
See Book 5777 Page 432			1985	-----
See Book 5786 Page 336			1985	-----
William Street	223	126	1985	Mario Settembre &c

LOCATION

MAIN STREET

SPRINGFIELD

REMARKS	BOOK	PAGE	DATE	NAME
Taylor Street &c	224	51	1985	1645 Main Street Limited Partners.
See Book 5810 Page 479			1985	-----
Locust Street &c	225	26& 27	1985	Citywide Assoc. Limited Partner.
Pynchon Street &c	225	70& 71	1985	Spfld Redevelop. Authority
Willow Street &c	226	18& 19	1985	1839 Main Street Limited Partner.

LOCATION

MAIN STREET

SPRINGFIELD

REMARKS	BOOK	PAGE	DATE	NAME
Union Street &c	227	52- 101	1985	South Commons, Inc.
Hampden Street &c	230	107& 108	1985	CMC Realty
See Book 5978 Page 595			1985	-----
William Street &c	231	22	1985	Ralph T Gamelli &c
Columbus Avenue &c	233	123& 124	1986	Peter Picknelly

LOCATION

MAIN STREET

SPRINGFIELD

REMARKS	BOOK	PAGE	DATE	NAME
See Book 6222 Page 76			1986	-----
See Book 6255 Page 92			1968	-----
Dale Street &c	241	1 & 2	1986	South Commons Inc. 11
Williams St. &c	241	3-10	1986	South Commons II Condominium
See Book 6398 Page 452			1987	----

LOCATION

MAIN STREET

SPRINGFIELD

67

REMARKS	BOOK	PAGE	DATE	NAME
Taylor Street &c	"245	126	1987	City of Springfield
Walter Street &c	"247	9	1987	Springfield Redev. Authority
Walter Street &c	"248	25	1987	Springfield Redev. Authority
Osgood Street	249	28	1987	Domingo Diaz &c
See Book 6502 Page 222			1987	-----

LOCATION

MAIN STREET

SPRINGFIELD

68

REMARKS	BOOK	PAGE	DATE	NAME
Hampden Street	250	103	1987	Multibank of Western Mass.
Central Street &c	251	108	1987	Nicola Caputo &c
-----	252	46	1987	Alfredo Carlos
Mill Street &c	253	21	1987	William Orr II
Union Street	253	32	1987	David R Dudley

LOCATION MAIN STREET

SPRINGFIELD

REMARKS	BOOK	PAGE	DATE	NAME
Birnie Ave &c	254	74	1988	Springfield Redevelop Auth
Longhill St &c	256	37	1988	F.L. Roberts and Company Inc
Waspn Avenue &c	256	106	1988	S R A
Loring St	259	101	1988	Antonio Capua &c
Longhill Street &c	259	122	1988	F.L. Roberts and Company Inc

LOCATION

MAIN STREET

SPRINGFIELD

REMARKS	BOOK	PAGE	DATE	NAME
Chestnut St &c	260	70	2988	CAC Associates ^{Inc}
Route 91 &c	261	78	1988	SRA
Chestnut St &c	261	79	1988	SRA
Chestnut St &c	261	80	1988	S R A
Wason Ave Z&c	265	30	1989	CAC Assoc Inc

LOCATION MAIN STREET

SPRINGFIELD

REMARKS	BOOK	PAGE	DATE	NAME
Wason Avenue &c	265	43	1989	Northern Edge/ Noble Rlty Trust
East Columbus Ave	265	56	1989	F.L. Robets and Compnay Inc
Lyons Street	265	108	1989	Alfred C. Joyce
Broad St &c	267	69	1989	James J Pace &c
York St	270	56	1990	Columbus Realty Trust

LOCATION

MAIN STREET

SPRINGFIELD

72

REMARKS	BOOK	PAGE	DATE	NAME
Longhill Street &c	271	61	1990	City of Spd
Longhill St &c	271	62-64	1990	City of Spd
Calhoun St &c	272	115	1990	henry J Desellier
Birnie Ave <i>↙C</i>	273	56	1990	Commonwealth of Mass DPW
Chestnut St &c	273	55	1990	CommonweALTH OF Mass DPw

LOCATION MAIN STREET

SPRINGFIELD ~~73~~ 73

REMARKS	BOOK	PAGE	DATE	NAME
Loring Street	274	31	1990	Antonio Capua &c
Loring Street	274	32	1990	Antonio Capua
Dover St &c	276	1	1991	Mobil Oil Corp
York St &c	277	26	1991	Columbus Realty Trust
WaSON Ave &c	278	112	1991	SPD DPw

LOCATION

MAIN STREET

SPRINGFIELD 74

REMARKS	BOOK	PAGE	DATE	NAME
Wason Ave	282	93	1992	Steven Roberts Trstee
Route 91	283	46	1992	Brightwood Dev Corp
East Columbus Avenue &c	285	82	1993	F.L. Roberts &Co Inc
Donald St &c	287	20	1993	Spfld DPW
Grace St &c	287	21	1993	Spfld DPW

LOCATION MAIN STREET

SPRINGFIELD 75

REMARKS	BOOK	PAGE	DATE	NAME
Walter St &c	287	22	1993	Spfld DPW
Walter St &c	287	23	1993	spfld DPW
Walter St &c	287	24	1993	Spfld DPW

LOCATION MAIN STREET

SPRINGFIELD
(INDIAN ORCHARD)

REMARKS	BOOK	PAGE	DATE	NAME
Oak-Pine Sts.	158	561	1851	Canal Co. Indian Orchard/
Oak-Cedar Sts.	158	562	"	" " " "
Front-Cedar Sts.	331	601	1876	Mills Indian Orchard/
Rogers Ave.	Plans 1	174	1899	M.L.Rogers
Location of	File	14	"	City of Spd.
Beaudry Ave.	Plans 2	22	1902	C.Dauphinas

LOCATION MAIN STREET

SPD. (INDIAN ORCH.)

REMARKS	BOOK	PAGE	DATE	NAME
Proposed relocation	File	10	1904	City of Spd.
" " "	"	232	1908	" " "
Bay St.	Plans 3	14	1910	Chas. W. Gowen
Relocation	File	341	1912	City of Spd.
Relocation at Parker	"	344	1913	" " "
Relocation	Plans B	10	1914	" " "
Parker St. &c	" C	16	1915	A. T. & T. Co.

LOCATION MAIN STREET

3.
 SPRINGFIELD
 (INDIAN ORCHARD)

REMARKS	BOOK	PAGE	DATE	NAME
Bay Height	Plans J	4	1919	C.W.Gowen
Lyons St.Assessment	" X	20	1926	City of Spd.
- - - -	" X	33	"	Paul Mongeau
- - - -	" X	77	"	S.O.Co.N.Y.
Milton St.	" X	15	1927	John Duteau
Indian Leap St. Assessment	" Y	73	"	City of Spd.

LOCATION MAIN STREET

SPRINGFIELD
(INDIAN ORCHARD)

REMARKS	BOOK	PAGE	DATE	NAME
Lyons St. Assessment Plans	Y	84	1927	City of Spd.
Ludlow Ave. Assessment	" 10	81	1930	" " "
Enfield St. Assessment	" 11	11	"	" " "
Front St. Acceptance from Main St. to Worcester St.	" 17	36	1938	" " "
Widening of Approach Roadway Indian Orchard Bridge	" 17	103	1939	" " "
Enfield St. Acceptance Main St. I.O. to Acton St.	" 18	106	1940	" " "

LOCATION MAIN STREET

SPRINGFIELD
(I.O.)

5.

REMARKS	BOOK	PAGE	DATE	NAME
Enfield St. Assessment Main St. I.O. to Acton St.	Plans " 18	107	1940	City of Spd.
Parker St. &c	" 27	116	1948	Raciborski Stanislau /
Front St. Acceptance	" 31	47	1950	City of Spd.
Montgomery Street Acceptance	" 41	46	1953	" " "
Montgomery Street Assessment	" 41	47	"	" " "
Ludlow Ave. Acceptance	" 41	48&49	"	" " "

LOCATION MAIN STREET

SPRINGFIELD

(I.O.)

6.

REMARKS	BOOK	PAGE	DATE	NAME
Centre Street Acceptance	Plans " 53	122	1955	City of Spd.
Centre Street Assessment	" 53	123	"	" " "
Caton Lane Acceptance	" 56	56 & 57	1956	" " "
Caton Lane Assessment	" 56	58	"	" " "
-----	" 72	14	1959	Onnik Melikian
Ludlow Hydro Station & Red Bridge Hydro Station	" 72	40 to 45 inc	1959	Western Mass. Electric Co.

LOCATION MAIN STREET

SPRINGFIELD (I.O.)⁷

REMARKS	BOOK	PAGE	DATE	NAME
	Plans			
Rogers Avenue &c	" 75	33 -34	1960	Onnik M. Melikian
See Book 2737 Page 460			"	Drain Construction
Relocation Front St. to River St.	" 77	94 to 97 inc	1960	City of Springfield
See Book 2768 Page 194			"	Sidewalk Construction
See Book 2769 Page 572			"	Alteration & Relocation
See Book 3101 Page 453			1965	Drain Construction

LOCATION **MAIN STREET****SPRINGFIELD (I.O.)**

REMARKS	BOOK Plans	PAGE	DATE	NAME
Stormwater Drain	" 98	96	1965	City of Spd.
Milton Street &c	" 99	106 & 107	1965	Spd. Housing Authority
Milton Street &c	" 100	13 & 14	1965	Spd. Housing Authority
Pinevale Street &c		10 &		
Temporary Resurfacing	" 104	11	1966	City of Spd.
Milton Street &c	" 110	126 & 127	1967	David M. Lynch &c
See Book 3515 Page 562			1970	----

LOCATION

MAIN STREET

SPRINGFIELD (I.O.)

REMARKS	BOOK	PAGE	DATE	NAME
See Book 3793 Page 117 River St Easements to be taken for Ludlow Intercepting Sewer	"143	58 to 61	1973 1973	---- City of Spfld
River St Land to be acquired from Monsanto Co	"143	64	1973	City of Spfld
Indian Leap Street	"158	46	1974	Joao B.Reis
Front Street	" 158	38	1975	Indian Orchard Company
Indian Leap Street	" 159	89	1975	Joseph Ferrara &c

LOCATION MAIN STREET

SPRINGFIELD

(I.O.)

REMARKS	BOOKX	PAGE	DATE	NAME
Beaudry Street &c	Plans 166	10	1976	Ayers & Batista Realty Corp
Indian Leap St From end of Public Way 452 ft + -	"170	56 & 57	1977	City of Spfld
Indian Leap Street Assessment	"170	58	1977	City of Spfld
Indian Orchard C D Area I Centre St &c	"171	120 & 121	1977	S R A
See Book 4479 Page 116			"	----
26 & 29			"	----
See Book 4483 Pages /				

LOCATION MAIN STREET

SPRINGFIELD (I.O.)

REMARKS	BOOK	PAGE	DATE	NAME
Land to be acquired by City of Spd	"1173	13	1977	City of Spfld
Myrtle Street Park	"1173	14	1977	City of Spfld
Stony Hill Rd. &c (Wilb.)	"176	127	1978	R.L. Sirois, Inc.
Banner Street Temporary Resurfacing	"187	5 4	1979	City of Spfld
Quebec Street &c	" 188	2	1979	L & R Realty Inc

LOCATION MAIN STREET

SPRINGFIELD (T.O)

REMARKS	BOOK	PAGE	DATE	NAME
Whipple St. &c	201	45	1982	&c. Levis J. St. Pierre
Main Street &c Temp. Resurfacing	217	107	1984	Augusto Sevivas &c
Beaudry Street	218	46	1984	City of Spfld.
See Book 5659 Pg. 566			1984	- - - - -
Centre Street &c	218	79	1984	Paul R. Shea &c

LOCATION

MAIN STREET

SPFLD. INDIAN ORCHARD

REMARKS	BOOK	PAGE	DATE	NAME
Center Street &c	222	71	1985	Springfield Redevop Auth.
Enfield Street &c	"224	10	1985	&c Fernando La Cruz
- - - - -	226	29	1985	Larry Azevedo Joaquim F
Worcester Street	233	45	1986	Pereira &c
Centre Street &c	238	33	1986	David D Wilson &c

LOCATION

MAIN STREET

SPFLD INDIAN ORCHARD

REMARKS	BOOK	PAGE	DATE	NAME
Lawe St &c	260	102	1988	Linden Shopping Center Inc
Centre St &c	268	5	1989	Arthur Owen
Centre St &c	276	21	1991	Jules Gaudreau
Rogers Ave	280	109	1992	Linden Shopping Center Inc

LOCATION MAIN STREET

WALES¹

REMARKS	BOOK	PAGE	DATE	NAME
Land sold to F.W.Day & Co., Inc.	Plans 14	57	1935	Otis Power Co.
- - - -	" 22	76	1944	Annie S. Marcy
Relocation of Sizer Drive	" 26	11	1947	Commonwealth of Massachusetts
Altered & Laid out as State Highway	" 26	12 to 16 inc.	"	" " "
Easement taken for Slope by Dept. of Public Works	" 26	25	"	" " "
Alteration	" 27	39	1948	" " "

LOCATION MAIN STREET

WALES

2.

REMARKS	BOOK	PAGE	DATE	NAME
Alteration of State Highway Main St.Catch Basin & Outlet	Plans 27	46	1948	Commonwealth of Massachusetts.
Alteration of State Highway Main St.Catch Basin & Outlet	" 27	65	"	" " "
Alteration of State Highway Main St.Catch Basin & Outlet	" 27	65	"	" " "
Proposed Drainage & Outlet	" 27	88	"	" " "
Proposed Catch Basin & Outlet	" 27	94	"	" " "
Proposed Catch Basin & Outlet	" 28	91	1949	" "

REMARKS	BOOK	PAGE	DATE	NAME
Altered & laid out as State Highway	Plans 30	134 to 138 inc.	1950	Mass. Commonwealth of/
Church Street	" 42	90	1954	Charles J. Koslowski &c
- - - - -	" 50	43	1955	Charles D. Dunkin &c
Hollow Rd. &c	" 62	39 to 41 inc.	1957	Comm. of Mass.
See Book 2975 Page 162			1963	School Purposes
Holland Road	"119	80--85 inc.	1969	Inhabitants of Hampden County

LOCATION MAIN STREET

WALES

REMARKS	BOOK BOOK	PAGE	DATE	NAME
Holland Road &c	Plans 127	42 & 43	1971	Melvin C. Lawson Est.
Holland Road &c	"137	88	1972	William J. Finnerty
- - - - -	"138	18	1972	Raymond Caron &c
Monson Road	"138	85	1972	Wilfred J. Anair
- - - - -	"140	129	1973	Everett e. VanValkenburgh &c
Route 19	" 146	36	1973	Louis E. Lataille

LOCATION MAIN STREET

WALES

REMARKS	BOOK XXXXXX	PAGE	DATE	NAME
-----	Plans 158	70	1975	Daniel Hagen &c
Holland Road	"159	77	1975	Richard N. LaPierre
Holland Road	"161	59	1975	Albert W. Greene
Dr ainage Easement Sizer Drive &c	" 163	72	1976	Town of Wales
Monson Road	"165	55, 56 & 57	1976	Dorothy C. Miller
- - - - -	"168	87	1977	Richard Frain

LOCATION

MAIN STREET

WALES

REMARKS	BOOK	PAGE	DATE	NAME
-----	169	130	1977	Richard R Jeffrey
Church St &c	178	60	1978	Emma L Gregoire, Est
-----	189	35	1980	Frank T Nierodzinski
Church St &c	213	50-51	1983	Belle Norton
See Book 5576 Page 568			1984	-----

LOCATION

MAIN STREET

WALES

REMARKS	BOOK	PAGE	DATE	NAME
Route 19	217	40	1984	Robert K Marchand &c
Route 19	217	64-65	1984	Fred W Butle r
Laurel Hill Road &c	237	94	1986	David Q Lancaster
Union Road &c	242	112	1986	Michael Bergeron &c
Holland Road	258	24	1988	NoMind Inc

LOCATION

MAIN STREET

WALES

REMARKS	BOOK	PAGE	DATE	NAME
-----	259	115	1988	Harriet M Royce
Route 19	276	19	1991	George Contrada

LOCATION

MAIN STREET

WEST SPRING

REMARKS	BOOK	PAGE	DATE	NAME
Chapin St.	141	255	1848	Sam'l G. Spencer
School-Sprague Sts.	281	601	1871	Jas. E. Russell
Belle Ave.-E. School St.	496	601	1892	M. L. Tourtellotte
Irving St.	517	601	1894	Stone, Gage & ^{Shepard}
Hill-George Sts.	524	601	"	Geo. A. Hill
Park St.	525	601	1895	R. L. & S. I. Cooley

LOCATION MAIN STREET

WEST SPRINGFIELD

REMARKS	BOOK	PAGE	DATE	NAME
Burford Ave.	Plans 2	59	1904	Chas.D.Clark
Worcester-Fairview Sts."	2	64	"	F.L.Lee &c
Hill St.	" 4	101	1916	Geo.A.Hill
Colton Ave.&Allen St.	" M	80	1922	Allen Homestead
Allen St.	" N	8	"	Arthur W.Mosher
Extension	" Z	66 & 67	1927	Conn.Valley Realty Co.

LOCATION

MAIN STREET

WEST SPRINGFIELD

REMARKS	BOOK	PAGE	DATE	NAME
Agawam Ave.	Plans Z	68	1927	Conn. Valley Realty Co.
"H" St.	" Z	68	"	" " " "
Agawam Ave. &c	" 16	94	1937	United Light Co. Elec. /
Property Leased to Crescent Kannel Club Memorial Ave. &c	" 20	80	1941	Conn. Valley Realty Co.
Colton Ave.	" 25	17	1946	J. Frank Whitney Estate
Agawam Ave. &c	" 25	23	1947	Conn. Valley Realty Co.

LOCATION

MAIN STREET

WEST SPRINGFIELD

REMARKS	BOOK	PAGE	DATE	NAME
New Bridge St.	Plans " 25	84	1947	Confirmation Plan
-----	" 25	103	"	James M. Douglas &c
Memorial Ave. &c	" 28	32 & 33	1948	Sears, Roebuck & Co.
Laid out as State Highway Riverdale Road &c	" 36	115 & 116	1952	Common. of Mass.
Laid out as State Highway-Riverdale Rd. &c	" 36	117 to 119 inc.	1952	" " "
Riverdale Rd. altered & laid out as a State Highway	" 38	64	"	" " "

LOCATION MAIN STREET

WEST SPRINGFIELD

5

REMARKS	BOOK	PAGE	DATE	NAME
Riverdale Rd. altered & plans laid out as a State Highway	" 39	75	1953	Common. of Mass.
Bliss St. (Confirmation)	" 41	105	"	- - - - -
Bliss St. (Confirmation) Laid out as a State Highway Agawam Ave. &c	" 41 " 45	105 106 to 109 inc.	" 1954	Common. of Mass.
Willard Street	" 78	77	1960	Paul E. Fieldman
Riverdale St. Altered & laid out as a State Highway	" 99	95	1965	Commonwealth of Massachusetts

LOCATION

MAIN STREET

WEST SPRINGFIELD

REMARKS	BOOK Plans	PAGE	DATE	NAME
High pressure cables under Conn. River	" 102	37	1966	Western Mass. Electric Co.
West School Street	" 105	117	1966	Cities Service Oil Co.
Park Avenue &c	" 135	47	1972	Leon A. Jochim &c
Park St &c Broadway Histroci District	"140	20 & 21	1972	Town of West Springfield
Bridge Street	" 145	25	1973	Francis W. O'Connor
Fire Station Lot School Street &c	" 147	126	1973	Town of E. West Springfield

LOCATION MAIN STREET

WEST SPRINGFIELD

REMARKS	Plots	PAGE	DATE	NAME
Colton Avenue	"149	53	1974	George C. Smith & c
-----	170	125	1977	Lois E Reed
New Bridge St &c	"191	130	1980	Hofbrauhaus Inc
Route #5	"195	4	1981	Hampden House Inc
Russell Street	"198	116	1981	First Methodist Church of West Sp

LOCATION

MAIN STREET

WEST SPRINGFIELD

REMARKS	BOOK	PAGE	DATE	NAME
Merrick Street &c	217	80	1984	Anthony F. Parisi &c
Merrick Street &c	223	122	1985	Robert P Anderson &c
Hill Street &c	232	28	1986	Marvin Larivee John A
Church Street	233	11	1986	Regnier
Belle Avenue &c	"246	72	1987	City of West Springfield

LOCATION MAIN STREET

WESTFIELD

1.

REMARKS	BOOK	PAGE	DATE	NAME
Root St.	308	602	1873	G.O.Kingsbury
Change of Grade	File	77	1892	N.Y., N.H. & R.Co. H.R./
State St.	536	602	1895	J.Noble Jr.
Noble St.	Plans 1	96	1898	Jos.Woolworth Est
- - - -	" 1	243	1900	Pearson-Taylor
Noble St.&Woolworth Ave."	2	39	1903	Woolworth Est.

LOCATION MAIN STREET

WESTFIELD

2

REMARKS	BOOK Plans	PAGE	DATE	NAME
- - - - -	" 2	106	1907	Second Cong. Church
- - - - -	Plans 2	149	1908	D.F.Doherty
Prospect Park	File	270	1909	Geo.L.Bidwell
Noble St.	Plans 3	8	1910	Woolworth Est.
Meadow & Farmer Sts.	" 4	29	1913	Fred F.Mosley
State Highway near Union	" 0	73	1923	Commonwealth, ^{Mass.} /s/
- - - - -	" Y	61	1927	Horace W.Avery

LOCATION MAIN STREET

Westfield

3

REMARKS	BOOK	PAGE	DATE	NAME
-----	Plans Z	77	1927	Standard Oil Co.
Clinton Ave.	" 8	72	1929	F. C. Stehlik &c
Lindbergh Boulevard	" "	91	"	H. K. Moseley &c
Morse Ave.	" 9	101	1930	Standard Oil Co.
Alteration	" 12	59 to 68 Inc.	1932	Comm. of Mass.
Lindbergh Blvd.	" 16	24	1937	John Marichak &c

LOCATION MAIN STREET

WESTFIELD

REMARKS	BOOK	PAGE	DATE	NAME
Lindbergh Blvd.	Plans 19	40	1940	gerald Gerald Fitz-/
Land conveyed by N.Y. N.H.& H.R.R.to Sadie C. Noble	" 19	48	"	Sadie C.Noble
Land conveyed & Right of Way N.Y., N.H.& H.R.R.	" 24	11	1946	Francis S.Noble
Clinton Ave.	" 26	66	1947	H.B.Smith Co.Inc
State Highway altered & laid out	" 34	41	1951	Common.of Mass. Dept.of Public Works
Natural Gas Pipe Under the Westfield River	" 39	28	1953	Common.of Mass. Dept.of Public Works

LOCATION MAIN STREET

WESTFIELD

5.


REMARKS	BOOK	PAGE	DATE	NAME
-----	Plans			
	" 64	114	1958	Comm. of Mass.
Exchange St. Special Benefit and Assessments	" 79	1 & 2	1960	City of Westfield
McKinley Terrace &c	" 97	35	1964	Est. James A. Mahoney
White Street &c	" 156	42	1975	Joseph P. Oleksa
Academy Street &c	" 167	110	1976	H B Smith Co. Inc.
Broad Street &c	" 182	98	1979	Joseph R. Kvitsky

LOCATION

MAIN STREET

WESTFIELD

REMARKS	BOOK	PAGE	DATE	NAME
Exchange St &c	"191	46	1980	J.Reizovic &c
White Street	" 193	56	1980	First National Stores Inc
Thomas St &c	" 203	98 & 99	1982	General Shepard Headquarters Co
- - - - -	206	52 & 53	1982	Third Nat'l Bank of Hampden County City of Westfield
- . - - -	210	17	1983	Dept of Com Dev



LOCATION

MAIN STREET

WESTFIELD

REMARKS	BOOK	PAGE	DATE	NAME
Route 20 &c	225	117	1985	R G Cummings
----- Clonial West Condo	261	71	1988	William Fenton Jr
Cross St	264	49	1989	Charles S Pignatale
Morse Ave &c	265	97	1989	Shawmut First Bk & Trust Compsny

LOCATION MAIN STREET

WILBRAHAM 1

REMARKS	BOOK	PAGE	DATE	NAME
Location of 10" cast iron water Main	Plans " Y	55	1927	W.L. Collins, Est.
Merrick Ave. &c	" Z	43	1927	Metille DeL Brooks
Springfield Street	" 7	113	1929	Standard Oil Co. of New York
Bruer Avenue	" 7	128	"	Myron Bruer
-----	" 14	42	1934	Benj. J. Griffin
Cliff Side	" 15	31	1936	Francis H. Taft

REMARKS	BOOK	PAGE	DATE	NAME
Faculty Street	Plans " 17	69	1938	Lauriette G. Pease
-----	" 17	96	1939	Mary M. Owens
Foot Hills	" 20	81	1941	Bessie R. Belcher
-----	" 21	27	1942	William & Nannie Tomlinson
Delmor Circle	" 23	65	1945	William Decorie
Delmor Circle	" 23	69	"	" "

LOCATION

MAIN STREET

WILBRAHAM

3

REMARKS	BOOK	PAGE	DATE	NAME
Burt's Lane	Plans 23	72	1945	Gideon Dickinson
Foot Hills	" 24	112	1946	Bessie R. Belcher
Nokomis Road	" 26	88	1947	Jr. &c Albert C. Rock /
Drumlin Knoll	" 31	22	1950	Ray Pease &c
Vista Road	" 31	81	"	Margaret M. Taft
Federal Lane	" 31	116	"	Edmund V. Barnes

LOCATION MAIN STREET

WILBRAHAM 4


REMARKS	BOOK	PAGE	DATE	NAME
Delmor Ave. &c	Plans 32	88	1950	William Decorie
Cliffside Drive	" 32	91	"	Donahue Jeremiah /
Cliffside Drive	" 32	91	"	" "
Drumlin Knoll Section A	" 32	115	1951	Ray Pease &c
Delmor Ave. &c Section A.	" 37	63 & 64	1952	&c William Decorie
Decorie Drive &c	" 40	31	1953	" " "

LET

MAIN ST

S
WILBRAH

REMARKS	BOOK	PAGE	DATE	NAME
The Orchards Birch Street Assessment	Plans	120	1953	Herbert F. Swetland
	" 40	104 &		
	" 43	105	1954	Town of Wilbraham
Cliffside Drive	" 43	112	"	Jeremiah Donohue
Brookmont Heights	" 51	80 & 81	1955	Brookmont Trust
- - - - -	" 56	28	1956	Jeremiah Donahue
Highmoor Farms	" 57	19 & 20	"	George E. Morrison &c



REMARKS	BOOK	PAGE	DATE	NAME
	Plans	121 &		
Oakland St.&c	" 67	122	1958	James Bennett J.Loring
Bulkley St.	" 71	20	1959	Brooks, Jr. Edward T.
-----	" 71	13	1959	Jerome, Jr. &c
Section E Shady Acres	" 78	63	1960	R. P. Pidgeon, Inc.
Decorie Drive	" 79	41 & 42	1961	James B. MacLean
Pomeroy Street &c	" 79	49	1961	Theodore W. Gebeau

LOCATION **MAIN STREET****WILBRAHAM** 7

REMARKS	BOOK Plans	PAGE	DATE	NAME
Pomeroy Street	" 80	118	1961	Theodore W. Gebeau
Branch Road &c	" 83	55	1962	R. P. Pidgeon, Inc.
Church Lane Land to be conveyed to N.E. Power Co. by R. Norman Ellis, Jr	" 85	26	1962	New England Power Company
Branch Road	" 85	130	1962	R. P. Pidgeon, Inc.
See Book 2891 Page 262			"	School Purposes
Tinkham Road	" 89	57	1963	Town of Wilbraham

LOCATION

MAIN STREET

WILBRAHAM

REMARKS	BOOK Plans	PAGE	DATE	NAME
Easement across land conveyed by C. Arvanitis Church Street	" 89	63	1963	New England Power Company
Easement across land to be conveyed by Ellwelllyn S. Merrick	" 89	118	1963	New England Power Company
See Book 2949 Page 134			1963	----
Fox Hill Drive	" 90	121	1963	Anthony J. Liquori, Inc.
Western View Drive &c	" 91	34	1963	James A. Bennett
Section "A" Colonial Village	" 91	49	1963	Arlanda Corp.

LOCATION MAIN STREET

WILBRAHAM

REMARKS	BOOK Plans	PAGE	DATE	NAME
Section "H" Shady Acres	" 91	75	1963	R. P. Pidgeon, Inc.
See Book 3000 Page 382			"	----
Rice Drive	" 92	48 & 49	1964	Broad Acres, Inc.
Church Lane Easement across land conveyed by Llewellyn S. Merrick	" 93	67 & 68	1964	New England Power Company
Ruth Drive	" 95	79	1964	gne David N. Lamonta-
Wright Place	" 96	109	1964	Arlanda Corp.

LOCATION MAIN STREET

WILBRAHAM

REMARKS	BOOK Plans	PAGE	DATE	NAME
Woodland Dell Road	" 97	13	1964	J. Loring Brooks
See Book 3071 Page 205			"	----
Section "B" Colonial Village	" 98	112 & 113	1965	Arlanda Corp.
Colonial Village	" 99	25 & 26	1965	Arlanda Corp.
Soule Raod Relocation	" 101	77- 82 inc	1965	Town of Wilbraham
- - - - -	" 104	38	1966	Dudley Bliss, Sr.

LOCATION MAIN STREET

WILBRAHAM

REMARKS	BOOK	PAGE	DATE	NAME
	Plans			
Merrill Road	106	20	1966	Ernest W. Carman
Rice Drive &c	110	78 & 79	1967	Christ Lutheran Church
Ruth Drive &c	"114	54	1968	David N. LaMontagne &c
See Book 3366 Page 401			"	----
Federal Lane	"114	110 & 111	1968	Wilb. Housing Authority
Rice Drive	"116	22 & 23	1968	Christ Lutheran Church

LOCATION MAIN STREET

WILBRAHAM

REMARKS	BOOK	PAGE	DATE	NAME
-----	"116	101	1969	Edmund roy
Tinkham Road &c	"116	104 & 105	1969	Arthur L. Schrade
- - - - -	"118	28	1969	Wilb. Housing Authority
Highmoor Drive &c	" 119	116	1969	Joan Y. Morrison
Colonial Village Wright Place &c	"120	50	1969	Arlanda Corp.
Easement to be granted to Town of Wilbraham	"120	118	1970	Town of Wilb.

LOCATION MAIN STREET

WILBRAHAM

REMARKS	BOOK	PAGE	DATE	NAME
Tinkham Road	"121	89	1970	Arthur L.Schrade
Hoghmoor Drive	"122	43	1970	Joan Y. Morrison
See Book 3534 Page 63			"	----
Tinkham Road	"123	91	1970	G.G.S. Inc.
Sewerage System	"123	116 to 127	1970	Town of Wilbraham
- - - - -	"124	90	1970	Jesse L.Rice

LOCATION

MAIN STREET

WILBRAHAM

14

REMARKS	BOOK	PAGE	DATE	NAME
Relocation plan Monson Road	"125	44--49 inc.	1970	Inhabitants of Hampden County
Broadview Road	"125	86	1970	George Dakis &c
- - - - -	"126	89	1971	Dudley E. Bliss
Tinkham Road &c	"129	25	1971	G.G.S. Inc.
Maple Street &c	"129	98	1971	William V. Baldwin Estate
Old Orchard Dr.	"134	10&11	1972	Ada M. Berselli

LOCATION ~~MAIN STREET~~

WILBRAHAM

REMARKS	BOOK Plans	PAGE	DATE	NAME
Porter Drive	135	109	1972	Haldimand S. Putnam Jr. &c
Woodland Dell Road &c	136	42	1972	Brookmont Associates Inc.
Highmoor Drive	"137	85	1972	Joan Y. Morrison
-----	" 138	47	1972	Jesse L. Rice
Boston Road	"138	75	1972	Dwight O. Young &c
Old Orchard Road	"144	13	1973	Standish Estates Inc

LOCATION

MAIN STREET

WILBRAHAM

REMARKS	Plans	PAGE	DATE	NAME
Crane Park Drive &c	"144	24 & 25	1973	Wilbraham Village Center Inc
Monson Road	"144	111	1973	Harold M. Catlin, Jr. &c
Decorie Drive	" 145	11	1973	Jane E. Godfrey
_____	"146	4	1973	Winifred C. Rice
See Book 3936 Page 272			"	----
Miles Morgan Court	" 160	99	1975	Carolyn K. Brooks

LOCATION MAIN STREET

WILBRAHAM

REMARKS	BOOK	PAGE	DATE	NAME
See Book 4382 Page 362			1977	----
Sewerage System	"168	64 to 79	1977	Town of Wilbraham
See Book 4403 Pg. 331			"	----
-----	" 170	19	1977	Bennett Turkey Farm Inc
Lake Dr Proposed Sewer easements to be obtained by the Town of Wilb	"170	83	1977	Town of Wilb
Orchard Heights Sec I McIntosh Dr --- & II	171	70 to 73 inc	1977	Jesse L Rice

LOCATION MAIN STREET

WILBRAHAM

REMARKS	BOOK	PAGE	DATE	NAME
-----	171	74	1977	Jesse L Rice
See Book 4508 Page 383			"	----
Soule Road	"177	73	1978	Holton Pease
Maple Street	" 178	31	1978	Roman Catholic Town of Bishop of Spd Wilbraham
Burleigh Road &c	178	32	1978	Town of Wilbraham
Maple Street	179	1	1978	Roman Catholic Bishop of Spfld

LOCATION MAIN STREET

WILBRAHAM

REMARKS	BOOK	PAGE	DATE	NAME
See Book 4631 Page 352			1978	
-----	" 180	108	1978	Laurence D Landry
Soule Road	"182	128	1979	Angelo Liquori
Country Lane	" 185	130	1979	Margaret M Wade
Soule Road	"188	61	1979	L.Mascaro

LOCATION MAIN STREET

WILBRAHAM

REMARKS	BOOK	PAGE	DATE	NAME
Burleigh Road &c	"193	22	1980	Robert E. Blais &c
Monson Road	"194	25	1980	Harold M. Catlin Jr &c
Burleigh Road	"198	2 & 3	1981	D. T. Green
Gary Drive &c	" 198	73	1981	Robert E Blais &c
-----	204	4	1982	Robert Googins

LOCATION MAIN STREET

WILBRAHAM

REMARKS	BOOK	PAGE	DATE	NAME
Burt Lane	"204	90	1982	William S. Whyte Est
Old Orchard Road	207	122	1983	Standish Estates Inc.
Miles Morgan Court	209	59	1983	Raymond H Beach Jr
McIntosh Drive	209	76 to 79	1983	Applewood Associates
.....	212	118	1983	Frank J Boden

LOCATION MAIN STREET

WILBRAHAM

REMARKS	BOOK	PAGE	DATE	NAME
McIntosh Drive	217	2 & 3	1984	Applewood Associates
Main Street &c	221	81	1984	Ernest R Lunden
- - - - -	225	130	1985	Frank J Borden
- - - - -	229	15	1985	Theresa E Boden
Maple Street	229	51	1985	Salvatore Sibilila &c

LOCATION MAIN STREET

WILBRAHAM

REMARKS	BOOK	PAGE	DATE	NAME
Maple Street &c	229	119& 120	1985	Salvatore Sibilia&c
Maple Street &c	236	36& 37	1986	Wingate Development Corp.
Old Orchard Road	250	3	1987	Lower Pioneer Valley Educational Corp.
LEDGE LANE &c	252	24	1987	VALLEY PLANNING INC
Ledge Lane	255	128	1988	Walley Planning Inc

LOCATION

MAIN STREET

WILBRAHAM

REMARKS	BOOK	PAGE	DATE	NAME
-----	256	12	1988	Stanley Chrzan &c
-----	257	86	1988	Stanley Chrzan &c
Burt Lane	259	29	1988	Scott J Bergman
Tinkham Rd &c	259	116- 118	1988	A.R.M. Develop- ment Corp
-----	261	22	1988	Hampden Woods Associates
Tara Estates	267	121-	1989	A.R.M. Develop-
Tinkham Road &c		123		ment Corp

LOCATION MAIN STREET

WILBRAHAM

REMARKS	BOOK	PAGE	DATE	NAME
-----	269	86	1989	Clifford E Attleton
-----	270	117	1990	William Roberts &c
-----	274	84	1990-	John N Sherley &c
-----	274	123	1990	William Roberts &c
Highmoor Dr	277	116	1991	Winifred C Rive

LOCATION **MAINE AVENUE**

LUDLOW

REMARKS	BOOK	PAGE	DATE	NAME
Moody Street &c	"191	58	1980	Mass Munciapl Wholesale Elec Co
Texas Drive &c	273	57	1090	Mass Municipal Wholesale Elec Co
Randall Rd &c	275	57	1991	Hampden County Jail House of Correction

LOCATION MAINE STREET

Springfield

Changed to Ames St. from St. James Ave to Atherton Ave.

REMARKS	BOOK	PAGE	DATE	NAME
See Order of City Council	---	Dec.1,	1927	On File

LOCATION

MAINE ST

WESTFIELD

REMARKS	BOOK	PAGE	DATE	NAME
Change of Grade	On File	123	1899	Massts Highway Comm

LOCATION MAINLINE DRIVE

WESTFIELD

REMARKS	BOOK	PAGE	DATE	NAME
See Book 5830 Page 516 Easements		198	1985	-----
East Main Street &c	236	20	1986	City of Westfield
See Book 6732 Page 559			1988	-----


LOCATION

MALCOLM ROAD

SPRINGFIELD

1.

REMARKS	BOOK	PAGE	DATE	NAME
Amore Manor	Plans 26	69	1947	Lake Region Development Corp.
See Book 2487 Page 454 Cortland St. End of Public Way N'ly to Blunt Park School	" 75	77 - 82	1956 1960	Sewer Construction City of Springfield
Cortland St. End of Public Way to Blunt Pk	" 75	83 - 84	1960	City of Springfield
See Book 3213 Page 548 Blunt Road &c			1966	----
Temporary Resurfacing	" 104	104	1966	City of Spd.



LOCATION MALDEN STREET

SPRINGFIELD

REMARKS	BOOK	PAGE	DATE	NAME
Allen - Orange St.	1	130	1899	A. A. Ball
Location of	File	337	1909	City of Spd.
Extension	Plans " K	53	1921	City of Spd.
Assessment plan	" P	56	1923	City of Spd.
Extension to Orange St.	" P	57	1923	City of Spd.
Oakland St. &c	" 22	27	1943	Raymond W. Pease &cTrs.

LOCATION MALDEN STREET

SPRINGFIELD

REMARKS	BOOK	PAGE	DATE	NAME
Watershops Industrial Area Allen St. &c	"117	70 & 71	1969	U.S. of America
Allen Street &c	"150	75	1974	Earle W.Kazis &c
Walnut Street &c	215	102	1984	Charles C Austin

LOCATION **MALIBOU DRIVE**
or **MALIBU DRIVE**

SPRINGFIELD

REMARKS	BOOK	PAGE	DATE	NAME
- - - - -	Plans " 56	96	1956	Lawrence LaRoche
See Book 2998 Page 443			1963	----
See Book 2998 Page 451			"	----
See Book 3003 Page 351			1964	Drain Construction
See Book 3003 Page 350			"	-----
Allen Street Sanitary Sewer	⁹²⁻ 1963	1 to 8 inc	1963	City of Springfield

Malibu Drive
LOCATION Malibou Drive Or

Springfield

REMARKS	BOOK	PAGE	DATE	NAME
See Book 3021 Page 351			1964	Sewer Construction
Allen & Cooley Sts.&c Springfield Mall	" 98	11-13 inc.	1965	Montgomery Ward
Cooley Street &c	" 107	103 & 104	1967	Michael W. Albano
See Book 3411 Page 239			1969	----
See Book 3431 Page 35			"	----
Cooley Street Proposed surfacing	"118	2--23 inc.	1969	City of Spd.

LOCATION MALIBU DRIVE

SPRINGFIELD

REMARKS	BOOK	PAGE	DATE	NAME
See Book 3553 Pg 230			1970	---
Parker St. W'ly 871 ft	"125	54 & 55	1970	City of Spd
Parker Street &c	L 148	64 & 65	1973	Attog Realty Co
Cooley St &c	"177	110 to 113	1978	Denneys Archituctural
-----	264	19	1989	Raymond Dion &c

LOCATION MALIBU DRIVE or MALIBOU DR. SPRINGFIELD
 from present Malibu Dr easterly approx. 866 feet to
 Parker St.

REMARKS	BOOK	PAGE	DATE	NAME
See Order City Planning Board on	file	Jan. 28,	1970	

LOCATION MALIBOU DRIVE

SPRINGFIELD

name changed from Malibou St. from Cooley St. easterly
approx. 360 feet southerly of Catalina Drive

REMARKS

BOOK

PAGE

DATE

NAME

See Order

City Planning Board On File Dec. 28, 1955.

LOCATION MALIBOU STREET

SPRINGFIELD

REMARKS	BOOK	PAGE	DATE	NAME
Cooley Street &c	Plans " 52	77	1955	Lawrence LaRoche
Parker Street &c	"120	120 & 121	1970	Attog Realty Co.

LOCATION MALIBOU STREET

SPRINGFIELD

From Cooley St. easterly, approx. 360 ft. southerly of Catalina Drive.

REMARKS	BOOK	PAGE	DATE	NAME
See Order City Planning Board On File June 30, 1955.				

LOCATION MALIBOU STREET

SPRINGFIELD

~~named changed to Malibu Drive from Cooley St. easterly
approx. 300 feet southerly of Catalina Drive~~

REMARKS

BOOK

PAGE

DATE

NAME

See Order

City Planning Board On File Dec. 28, 1955.

LOCATION

MALL STREET

SPRINGFIELD

REMARKS	BOOK Plans	PAGE	DATE	NAME
Springfield Mall Cooley Street &c	" 107	103 & 104	1967	Michael W. Albano
Cooley Street &c	" 115	112 & 113	1968	Springfield Mall Trust
Cooley Street Proposed surfacing	" 118	2--23 inc.	1969	City of Spd.
Cooley St &c	"177	110 to 113	1978	Denneys Archituctural

LOCATION **MALL STREET**
(From Cooley Street northerly 217 feet)

SPRINGFIELD

REMARKS	BOOK	PAGE	DATE	NAME
See Order City Planning Board on	file	March 15,	1967	

LOCATION

MALLARD CIRCLE

AGAWAM

REMARKS	BOOK	PAGE	DATE	NAME
Adams Estates	Plans " 111	62 & 63	1967	Walnut Hill, Inc.
Faymore Heights Adams Street &c	"144	106 & 107	1973	Efstathios Kratimenos
adams St &c	275	76	1991	RK Construction Inc

LOCATION MALLOWHILL ROAD

1
SPRINGFIELD

REMARKS	BOOK	PAGE	DATE	NAME
Raymond Park Parker Street & & 28 See Book 2546 Pages 27	Plans " 61	30, 31 & 32	1957	Kay Vee Realty Company, Inc. Drain & Sewer Construction Sewer
See Book 2721 Page 529 Prouty Street Sanitary Sewer	" 75	35	1959	Construction City of Springfield
Storm Drain & Sanitary Sewer See Book 2836 Pg. 14	" 82	34 & 35	1960 1961 "	City of Springfield Drain Construction

LOCATION MALLOWHILL ROAD

SPRINGFIELD 2

REMARKS	BOOK	PAGE	DATE	NAME
Taking for Parker St widening boston rd to Vincent Street	89	92-99	1963	City of Spfld
Scarsdale Rd	163	91	1976	Kay Vee Realty co Inc
Parker St	224	41	1985	Berard & Sons Inc
Parker St &c	226	116	1985	Berard & Sons Inc
Senator St &c	282	59-60	1992	Spfld DPW

LOCATION MALLOWHILL ROAD

~~From Parker Street easterly for approximately 2650 feet~~ Springfield

REMARKS	BOOK	PAGE	DATE	NAME
See Order City Planning Board on File April 2, 1957				

LOCATION MALLOWHILL STREET

SPRINGFIELD

REMARKS	BOOK	PAGE	DATE	NAME
Senator St &c	282	61	1992	SPD DPW

LOCATION

MALONE

AVE.

WESTFIELD

REMARKS	BOOK	PAGE	DATE	NAME
-----	Plans 3	97	1912	Phelps Malone &
John A. Mallory	"C	32	1915	Inhab of Wfd.
West School St. Ext.	" 10	97	1930	City of Wfd.
Allen Avenue &c	"165	123	1976	Gerald Joyner &c

LOCATION MANCHESTER TERRACE

1.
SPRINGFIELD

REMARKS	BOOK	PAGE	DATE	NAME
Acceptance	Plans U	46	1924	City of Spd.
Assessment	" U	48	"	" " "
Assessment	" 7	27	1928	" " "
Part of Fenimore Heights	" 23	45	1945	Tr. George Vadnais/
Hartwick St. Acceptance	" 27	126	1948	City of Spd.
Hartwick St. Assessment	" 27	127	"	" " "

REMARKS	BOOK	PAGE	DATE	NAME
Webber St. Acceptance	Plans " 39	56	1953	City of Spd.
Turner St. Acceptance		20 &		
Webber St. to Dwight Rd.	" 111	21	1967	City of Spd.
Turner St. Assessment				
Webber St. to Dwight Rd.	"111	22	1967	City of Spd.
Turner St. Acceptance		110 &		
Webber St. - Dwight Rd	"123	111	1970	City of Spfld
Turner St. Assessment				
Dwight Rd. to East Long. line	"123	112	1970	City of Spfld
Opal St. &c	"140	80	1972	Thomas P. Leger &c

LOCATION MANCHESTER TERRACE

SPRINGFIELD


REMARKS	BOOK	PAGE	DATE	NAME
Webber St &c	172	62	1977	Ann Marie Wynne
Irving St Dwight Rd to Manchester Ter	"181	31	1978	City of Spd
Irving St Dwight Rd to Manchester Ter	"181	32 & 33	1978	City of Spd
Temp. Resurfacing Stanton Street	218	52	1984	City of Spfld.
See Book 5659 Page 576			1984	-----

REMARKS	BOOK	PAGE	DATE	NAME
Lake Shores, Sec. C.	Plans 8	4	1929	Boyle Realty Co.
" " " D.	" "	26	"	" " "
" " " E.	" 9	57	1930	" " "
" " " H.	" 11	13	"	" " "
Stony Hill Road	" 30	88	1950	John Swett &c
Boston Road &c	" 42	15	1953	C.R.Koetsch &c

LOCATION MANCHONIS ROAD

WILBRAHAM

REMARKS	BOOK	PAGE	DATE	NAME
Brainard Road	Plans " 44	115	1954	Douglas Trevallion
Brainard Road &c Lot "C"	" 49	69	1955	D.M. Trevallion
Brainard Road	" 55	56	1956	Douglas M. Trevallion
Wilbraham Heights	" 56	114	"	" " "
Lance Lane &c	" 66	76	1958	Honey Hill Dev. Corp.
Seneca Street &c	" 71	96	1959	Maxim Boshko



REMARKS	BOOK Plans	PAGE	DATE	NAME
Washington Road &c	" 77	8	1960	Laurance J. Lasseter &c
See Book 3799 Page 52 Easement acquired by Town Brainard Road	"144	15	1973	----- Town of Wilbraham
Brainard Road	"150	7	1974	Baxter & Sweeney
Forest St.	" 151	108	1974	Walter E. Brown
Seneca Street	" 159	95	1975	William H. Spring &c

LOCATION MANCHONIS ROAD

WILBRAHAM

REMARKS	BOOK	PAGE	DATE	NAME
See Book 4382 Page 362			1977	----
Sewerage System	"168	64 to 79	1977	Town of Wilb
Grove St	170	118	"	Walter Presz, Jr
Glenn Drive &c	"195	20 & 21	1981	Edwin K.Fife &c
Washington Road	197	42	1981	Edward Calabrese
Forest St.&c	200	72	1981	Walter E. Brown

LOCATION MANCHONIS ROAD

WILBRAHAM

REMARKS	BOOK	PAGE	DATE	NAME
Washington Road &c	" 205	72	1982	Helen P Rush
Forest Road &c	"218	97	1984	Richard S.King &c
Washington Road	229	12	1985	Edward Calabrese



LOCATION **MANCHONIS STREET**

WILBRAHAM

REMARKS	BOOK Plans	PAGE	DATE	NAME
Proposed Transmission Lines	97	94-105 inc.	1964	Western Mass. Electric Co.
Lake Dr. &c	171	40	1977	George Keyes &c

LOCATION MANDALAY ROAD

Springfield

REMARKS	BOOK	PAGE	DATE	NAME
(Revised) California Village	Plans 8	103	1929	Dean Rush
Assessment	" 14	103	1935	City of Spd.
See Book 3511 Page 446		22 -25	1970	----
Island Pond Road &c	"122	inc.	1970	Spd. Conservation Commission
See Book 4533 Page 339			1977	----

LOCATION

MANDALAY ROAD

SPRINGFIELD 2

REMARKS	BOOK	PAGE	DATE	NAME
Allen St &c	284	84	1993	John B Murray Est

LOCATION **MANDALEY ROAD****CHICOPEE**

REMARKS	BOOK	PAGE	DATE	NAME
Longwood Park Confirmation Plan Sunset Drive Confirmation Plan Sunset Drive & Confirmation Plan Sunset Drive & Confirmation Plan James Street &	Plans " 62 " 92 "133 "182 "182	45 & 46 64 103 15 16 & 17	1957 1964 1972 1978 1978	Kay-Vee Realty Co.Inc. Kay-Vee Realty Co., Inc. Kay-Vee Realty Co.,. Inc. Kay Vee Realty Co Inc Kay Vee Realty Co Inc

LOCATION

MANHAN ROAD

WESTFIELD

REMARKS	BOOK Plans	PAGE	DATE	NAME
Russellville Road	"138	27	1972	Margaret O'Rourke

LOCATION MANILLA AVE.

REMARKS	BOOK Plans	PAGE	DATE	NAME
Wolcott-Jasper St.	1	140	1899	A. O. Smith
" (Now Ralph) " "	"H	76	1919	" " "

LOCATION MANITOBA STREET

1
SPRINGFIELD

REMARKS	BOOK	PAGE	DATE	NAME
Auburndale	Plans B	16	1914	Realty Tr. Francis-Woodin /
Auburndale	" G	17	1917	" " " "
Blaine St.Assessment	" U	78	1924	City of Spd.
Winnipeg St.Assessment	" Y	63	1927	" " "
Blaine St.&c	" 6	52	1928	" " "
Assessment	" 7	126	129	" " "

LOCATION MANITOBA STREET

SPRINGFIELD

REMARKS	BOOK	PAGE	DATE	NAME
Winnipeg Street	"154	60	1974	Clayton W. Hunter &c

LOCATION

MANNING STREET

CHICOPEE

REMARKS	BOOK	PAGE	DATE	NAME
Proposed Sewer	Plans 34	50	1951	City of Chicopee
Proposed Sewer	" 40	51	1953	" " "
Dorothy Avenue &c	" 40	91	"	Norman B. Keddy Const. Co. Inc. &c
Memorial Drive &c	" 43	67	1954	Keddy Builders Inc.
Dorothy Avenue &c	" 45	18	"	" " "

LOCATION MANNING STREET

CHICOPEE 2

REMARKS	BOOK	PAGE	DATE	NAME
Montcalm St &c	286	103	1993	Edward J Lukasik &c

LOCATION

MANOLA STREET

CHICOPEE

REMARKS	BOOK	PAGE	DATE	NAME
<p style="text-align: right;">Sts.</p> <p>Chestnut & Fillmore</p>	511 Plans	601	1893	Jas. Collingwood
<p>" " " "</p> <p>Proposed Sewer Fillmore Street</p>	" 3	131	1912	" "
<p>Fillmore Street &c</p>	" 45	110	1954	City of Chicopee
<p>Fillmore Street &c</p>	" 49	58	1955	Edward Deren
<p>Ludlow Road &c</p>	" 55	90	1956	Leon Fredette
<p>Proposed Sewer Fillmore St.</p>	" 62	92	1957	City of Chicopee

LOCATION **MANOLA STREET**

CHICOPEE

REMARKS	BOOK Plans	PAGE	DATE	NAME
Memorial Drive &c	"137	43	1972	Bertram Robinson &c
Ann Street &c	"154	21	1974	Jeanette Grimard
Filmore Street	229	102	1985	Ronald Cote

LOCATION

MANOR LANE

LUDLOW

REMARKS	XXXXXX Plans	PAGE	DATE	NAME
Munsing Manor Estates Heritage Drive &c	151	116 & 117	1974	Family Real Estate & Dev. Corp
Munsing Street &c	"203	100 & 101	1982	Laurence L. Chenier &c
Lyons St &c	279	105	1992	Laurence L Chenier &c

LOCATION **MANOR ROAD OR
EASTGATE ROAD**

SPRINGFIELD

REMARKS	BOOK	PAGE	DATE	NAME
Proposed Construction Plans by Western Mass. Elec. Co. & N.E. Tel. & Tel. Co.,	22	57	1944	Bay Manor, Inc.
Proposed construction by N.E. Tel. & Tel. Co.	23	14	"	Bay Manor Gardens Apartments
Drainage	" 23	57	1945	City of Spd.
See Book 2956 Page 367			1963	----

LOCATION **MANOR ROAD****WILBRAHAM**

REMARKS	BOOK	PAGE	DATE	NAME
Craig-Wood Manor	Plans " 57	46& 47	1956	Craig Constuc- tion Co. Inc.
Stony Hill Road &c	" 88	54	1963	Charles J. LaBody
Section Two Craigwood Manor	" 89	119 to 122 inc	1963	Gerald E. Spear
Section Two Craigwood Manor	" 91	6 - 9 inc.	1963	Gerald E. Spear
Stony Hill Road &c	" 91	10	1963	Charles J. LaBody
Craigwood Manor	" 102	21 & 22	1966	East Boston Savings Bank

LOCATION

MANOR ROAD

WILBRAHAM

REMARKS	BOOK	PAGE	DATE	NAME
See Book 4382 Page 362			1977	----
Sewerage System	"168	64 to 79	1977	Town of Wilb

LOCATION

MANOS DRIVE

CHICOPEE

REMARKS	BOOKS	PAGE	DATE	NAME
Section II Lakeview	" 95	110 & 119	1964	Kay-Vee Realty Co., Inc.
Boutin St &c	"190	91	1980	Holyoke Water Power Co
Bostwick Lane &c	"199	129	1981	Gisele T.Proulx

LOCATION

MANSFIELD STREET

SPRINGFIELD

REMARKS	BOOK	PAGE	DATE	NAME
White St. & Highland St.	560	602	1896	John Kimberly
" " " "	560	603	1896	John Kimberly
White St. & Kimberly Ave.	Plans " 1	133	1899	John Kimberly & c
Kimberly Terrace	" 3	125	1912	Ashley & Peterson
Kimberly Terrace	" 4	13	1913	Ashley & Peterson
- - - - -	" H	14	1918	City of Spd.

LOCATION MANSFIELD STREET

SPRINGFIELD

REMARKS	BOOK	PAGE	DATE	NAME
Location of	Plans			
Alberta Street	" K	48	1920	City of Spd.
2 Plans	" N	13	1922	Mary L. Bush
	" P	8& 9	"	City of Spd.

LOCATION MANSION WOODS DRIVE

AGAWAM

REMARKS	BOOK Plans	PAGE	DATE	NAME
Suffield Street &c	"216	38 & 39	1984	Mansion Woods Inc
Suffield Street &c	"220	118 & 119	1984	Mansion Woods Inc

LOCATION **MANTER STREET**

AGAWAM

REMARKS	BOOK	PAGE	DATE	NAME
Agawam Estates	Plans " W	82 & 83	1925	Norris Howard Co.

LOCATION **MAPLE AVENUE****AGAWAM**

1.

REMARKS	BOOK	PAGE	DATE	NAME
Meadow Street	Plans " X	66	1926	Ida M. Peterson
State Highway relocation of a portion of Rt.5	" 41	16 to 21 inc.	1953	Comm. of Mass.
Temporary Easements for Removal of Structures Ellison Ave. &c	" 41	32	"	" " "
Laid out as a State Highway Main St. &c	" 64	65 to 88 inc.	1958	" " "
Meadow St. &c	" 70	22 & 23	1959	Town of Agawam
Acceptance	" 72	4	1959	Town of Agawam

LOCATION MAPLE AVENUE

AGAWAM

2

REMARKS	BOOK	PAGE	DATE	NAME
Sanitary Sewer	Plans " 74	25	1960	Town of Agawam
See Book 2727 Page 161 Confirmation Plan Meadow Street &c	" 85	78	1962	Sewer Construction Esther R. Cohen
Hunt Street &c	"146	5	1973	Robert Hall
Hunt Street &c	"148	80	1973	Esther R. Cohen

LOCATION **MAPLE AVENUE****CHICOPEE**

REMARKS	BOOK Plans	PAGE	DATE	NAME
Fairview Park	" 0	6	1921	Callahan & O'Connell
Holyoke Avenue &c	" 85	64	1962	John S. Olech
Proposed Sewer Fourth Avenue	" 86	126	1962	City of Chicopee
Montcalm Street &c	" 93	93	1964	Verne Tittle

LOCATION MAPLE COURT

EAST LONGMEADOW

REMARKS	BOOK	PAGE	DATE	NAME
Maple Road &c	Plans " 59	52& 53	1956	Town of East Longmeadow
Shaker Road	" 68	116 & 117	1958	Garrettson-Ellis Lumber Co.&c

LOCATION

MAPLE COURT

SPRINGFIELD

REMARKS	BOOK	PAGE	DATE	NAME
Location of	File Plans	344	1912	City of Spd.
Pine Street	" 44	116	1954	Anne Martin &c
Maple Hill Historic District	173	68 & 69	1977	-----

LOCATION **MAPLE GROVE CEMETERY**

CHICOPEE


REMARKS	BOOK	PAGE	DATE	NAME
Cabotville	132	291	1846	Bullens I. I. M. & A
	219	601	1863	L. A. Brigham
	201	599	1860	J. G. Chidley

LOCATION MAPLE GROVE CEMETERY EAST CHICOPEE

REMARKS	BOOK	PAGE	DATE	NAME
	199	601	1860	C. L. Pepper

LOCATION **MAPLE GROVE ROAD****HAMPDEN**

REMARKS	Plans	PAGE	DATE	NAME
" Kellogg Heights"		88 &		Alton E.
Pondview Drive &c	" 108	89	1967	Gleason
Kellogg Heights	" 112	50 & 51	1968	Alton E. Gleason
Spring House Road &c	" 150	127	1974	Alton Gleason



LOCATION

MAPLE LANE

BLANDFORD

REMARKS	BOOKS Plans	PAGE	DATE	NAME
-----	171	122 & 123	1977	Arthur Wyman
Russell Stage Road	"179	86	1978 ^v	Raymond G Bricault

MAPLE LANE

EAST LONGMEADOW

REMARKS	BOOK	PAGE	DATE	NAME
Mapleshade Ave.	Plans 25	47	1947	Richard Farashian

LOCATION

MAPLE LAWN DRIVE

MONSON

REMARKS	XBOOK Plans	PAGE	DATE	NAME
Palmer Road &c	111	92 & 93	1967	Town of Monson
Palmer Road	173	17	1977	Alba F. Herrick
Proposed easement	"186	55	1979	S. Hoppe &c
Palmer Rd &c	" 205	77	1982	Alba F Herrick
Palmer Road &c	206	79	1982	Ernest V Bridges

LOCATION

MAPLE ROAD

LONGMEADOW

1.

REMARKS	BOOK	PAGE	DATE	NAME
Greenwood Manor	File	303	1911	Trust Bay State Realty/
Main St.	Plans 3	40	"	" " " "
Main St.	" 3	46	"	Walker &c Fredericks S. /
- - - -	" 3	85	1912	Sons Amos D. Bridges /
Loleta Park (2)	File	303	1913	Trust Consolidated Land,
Belle Terre	Plans 3	143	"	Realty Trust Peters-Belcher/

LOCATION MAPLE ROAD

LONGMEADOW 2.

REMARKS	BOOK	PAGE	DATE	NAME
Belle Terre Revised Plans B Hazardville Road Acceptance	" 15	20 42	1914 1936	Ira W. Belcher Inhab. Longmeadow
Acceptance Extn.	" 15	43	"	" "
Colonial Village Sec. A	" 15	48	"	Boyle Realty Co.
Franklin Rd. Assessment	" 19	126	1941	Inhab. Longmeadow
Longmeadow St.	" 23	52	1945	Corp. A. C. Dutton Lumber

LOCATION **MAPLE ROAD****LONGMEADOW** 3.

REMARKS	BOOK	PAGE	DATE	NAME
Shaker Hills	Plans 24	70	1946	Bradford W. Leete
Easement for Flowage Rights along Tar Kiln Dingle Brook	" 33	9	1951	meadow Town of Long-/
Relocation & Accept- ance	" 34	87 & 88	"	" " "
Hazardville Road &c	" 35	79	1952	Whitmun Corp.
Whitmun Road &c	" 37	123 & 124	"	" "
North South Road &c	" 46	9 &10	1954	- - - - -

LOCATION MAPLE ROAD

LONGMEADOW

REMARKS	BOOK	PAGE	DATE	NAME
Discontinuance of a portion of Old Hazardville Road	Plans " 46	69	1955	Inhab. of Hampden County
Vance Street &c Shaker Road Assessment	" 51 " 55	89 58 & 59	" 1956	Samuel M. Boyd &c Town of Longmeadow
Ferncroft Street Assessment	" 55	60	"	" " "
Whitman Road Assessment	" 55	61	"	" " "
Franklin Road	" 56	108	"	Adolfo Guidetti &c

REMARKS	BOOK	PAGE	DATE	NAME
Shaker Road Assessment	Plans " 60	31	1957	Town of Longmeadow
Assessment	" 60	32 & 33	"	" " "
Fairway Drive &c	" 60	119 & 120	"	" " "
Fenwood Road Assessment	" 64	123	1958	" " "
Loleta Park	" 66	55 & 56	"	Consolidated Land Trust
Fenwood Road Assessment	" 70	71	1959	Town of Long.

REMARKS	BOOK	PAGE	DATE	NAME
Pleasant Meadow	Plans " 72	73 to 76 inc	1959	Kay Vee Realty Company, Inc.
Proposed Zonal Boundary Land & Easements taken by Town of Longmeadow	" 74	112 - 115	1960	Bradford W. Leete &c
Maple Terrace Betterment Assessments	" 75	10	1960	Town of Longmeadow
Wildwood Glen Betterment Assessments	" 75	39 - 40	1960	Town of Longmeadow
Shaker Road	" 77	70	1960	The Trading Post
Pleasant Meadow	" 79	24 to 27 inc	1961	Kay-Vee Realty Co. Inc.

LOCATION **MAPLE ROAD**

LONGMEADOW

REMARKS	BOOK Plans	PAGE	DATE	NAME
See Book 2788 Page 202			1961	Sewer Construction
Albemarle Road Betterment Assessments	" 79	772	1961	Town of Longmeadow
Lincoln Park	" 89	4	1963	Philip H. Desilets Tr.
Cedar Road &c	" 93	59	1964	James C. Brody &c
Land taken for School Purposes	" 96	14	1964	Town of Longmeadow
Woodland Road Betterment Assessments	" 102	75	1966	Town of Longmeadow

LOCATION **MAPLE ROAD****LONGMEADOW**

REMARKS	BOOK	PAGE	DATE	NAME
See Book 3179 Page 177			1966	Sidewalk Construction
See Book 3790 Page 252			1973	----
Nevins Avenue &c	" 143	68	1973	Sheldon B. Brooks &c
See Book 4133 Page 239			1975	----
Circle Road &C	285	113	1993	robert F muldoon &c

Change of Name

LOCATION **MAPLE ROAD**


LONGMEADOW

REMARKS	BOOK	PAGE	DATE	NAME
See Order filed October 23, 1981				

LOCATION MAPLE STREET

AGAWAM 1.

REMARKS	BOOK	PAGE	DATE	NAME
Highland Ave.	527	601	1895	Wm. Fox Jr.
Walnut St.	Plans 2	13	1901	Amos Gosselin
Walnut St.-Bridge St.	" 2	15	" 2	J.J. Othick
Walnut St.	" 2	163	1908	Esther Gosselin
Walnut St.-Bridge St.	File	193	1906	J.J. Othick
Oak Ridge	Plans 4	8	1913	Mary U. Sullivan



LOCATION **MAPLE STREET**

REMARKS	BOOK	PAGE	DATE	NAME
Tower Terrace	Plans A	72	1914	H.F. Tower Tr. Inc.
Oak Hill	" F	4	1918	Berkshire Realty/
Moore-Scharpa St.	" U	52 ^v	1925	Scherpa Bros.
Tower Terrace	" W	38	1926	H.F. Tower
Conte St.	" 7	122	1929	Louis Conte
Begley St.	" 27	5	1948	Patrick Begley John Begley & /


LOCATION MAPLE STREET

AGAWAM

3.

REMARKS	BOOK	PAGE	DATE	NAME
Reconstruction of Springfield St.	Plans 29	107 to 109 inc.	1949	Inhab. of Hampden County
Scherpa St. Taking	" 30	97	1950	Town of Agawam
Relocation of Spring- field St.	" 34	126	1951	Inhab. of Hampden County
Summer St.	" 35	9	"	Town of Agawam
Springfield St. Sidewalk Betterment	" 35	52	1952	" " "
Highland Avenue	" 38	108	1953	&c Daniel V. Augusti

REMARKS	BOOK	PAGE	DATE	NAME
Orchard Street	Plans " 49	57	1955	Town of Agawam
Prospect Street Taking	" 56	12	1956	" " "
Tower Terrace &c	" 58	37	"	May LeClair
-----	" 62	114	1957	Brandon N. Letellier
Begley Street Acceptance	" 72	30	1959	Town of Agawam
Prospect St. Proposed Sanitary Sewer	" 93	43	1964	Town of Agawam



LOCATION **MAPLE STREET**

AGAWAM

REMARKS	PAGES	PAGE	DATE	NAME
Oak Hill Ave. &c	" 107	97	1967	Taj Mahal Realty In c .
Prospect Street	"113	86	1968	Anthony R. DiDonato
St. Anthony's Catholic Church Bridge St. &c	"114	119	1968	Roman Catholic Bishop of Spd.
Sutton Place South &c	"123	59	1970	Carlo Realty Corp.
Walnut Street	"168	56 & 57	1977	Louis V Scherpa

LOCATION MAPLE STREET

AGAWAM

REMARKS	P BOOKS	PAGE	DATE	NAME
Layout Alterations	"216	62 & 63	1984	Town of Agawam
See Book 5603 Page 319			1984	-----
Walnut Street	"247	82	1987	Dominic J. Urbinati
Springfield St &c	265	32	1989	Oscar H Plotkin
-----	267	76	1989	Darlene M Pokora

LOCATION MAPLE STREET

AGAWAM

REMARKS	BOOK	PAGE	DATE	NAME
Springfield St &c	267	84	1989	Walcon Realty Co
Begley St	274	21	1890	Youssef B Chehade
-----	274	116	1990	Stephen J Marceno

LOCATION MAPLE STREET

CHESTER

REMARKS	BOOK	PAGE	DATE	NAME
Main Street &c	" 167	66	1976	Russell A. Longey
-----	" 179	112	1978	Christopher R Pedersen &c

LOCATION MAPLE STREET

CHICOPEE
(Falls)

REMARKS	BOOK	PAGE	DATE	NAME
Sunnyside Land Co. Plans	2	123	1907	Edward J. Murphy &c
East Main St.	" 27	50	1948	Amedee Robert
East Main Street &c Broadway &c Acquisition and Easement Plan	"151 "158	49 98 & 99	1974 1975	Joseph A. Guerin &c Chicopee Redevelopment Authority
See Book 4139 Page 98			"	----

LOCATION MAPLE STREET

CHICOPEE

REMARKS	BOOK	PAGE	DATE	NAME
- - - - -	221	41	1984	Walter J Tebo &c

LOCATION

MAPLE STREET

EAST LONGMEADOW

1.


REMARKS	BOOK	PAGE	DATE	NAME
Dewey St.	File	148	1904	J.W.Wilbur
- - - -	Plans 3	126	1912	- - - -
- - - -	Plans 4	6	1913	James H. Rankin
- - - -	" Y	78 & 79	1926	Wm. V. Baldwin
Right of Way for Edmund St. Trunk Sewer	" 19	62	1940	J.W.Wilbur
Sewer Assessment North Main St. &c	" 21	108	1943	Town of East Longmeadow
Maplewood Heights	" 24	30	1946	Michael E. Savoy

LOCATION

MAPLE STREET

E.A.


REMARKS	BOOK	PAGE	DATE	NAME
Maplewood Heights Plans	26	19	1947	Michael E. Savoy
Westwood Ave.	" 27	81	1948	- - - -
Knollwood	" 27	108	"	Errol L. Buker
Crane Ave.	" 29	112	1949	Town of East L'm
Melwood Ave.	" 31	93	1950	George T. Smith
Knollwood Drive	" 33	2	1951	Errol L. Buker



LOCATION **MAPLE STREET**EAST LONGMEADOW ³

REMARKS	BOOK	PAGE	DATE	NAME
Bayne St.	Plans 35	67	1952	Thomas Crombie
Donamor Lane &c	" 37	73	"	E.J. Speight & Son
- - - - -	" 38	13	"	Pauline Craig, Est.
Bayne Street &c	" 43	94 & 95	1954	Leo M. Speight
Chestnut Street	" 47	91	1955	Jacob Kasza
Melwood Ave. &c	" 48	102	"	Julius Wetstone

REMARKS	BOOK	PAGE	DATE	NAME
	Plans			
Savoy Avenue &c	" 53	69	1955	Julius Wetstone
Shaker Road &c	" 59	52 & 53	1956	Town of East Longmeadow
Marshall St. &c	" 60	96	1957	Leo M. Speight
Crane Avenue &c	" 83	76	1962	Jacob Radding
Carrier Pipe Line	" 84	3 to 36 inc	1962	Jet Line, Inc.
See Book 3327 Page 242			1968	----



LOCATION MAPLE STREET

EAST LONGMEADOW

REMARKS	BOOK	PAGE	DATE	NAME
- - - - -	"125	87	1970	Robert D Barnes &c
Knollwood Drive	"126	4	1971	Roman Catholic Bishop of Spd
Edmund Street	"126	86	1971	Harry A. McIntire &c
Maple-Chestnut Street Intercepting Sewer	"134	17 & 18	1972	Town of East Longmeadow
See Book 3682 Page 148			"	----
See Book 3751 Page 142			"	----

LOCATION

MAPLE STREET

EAST LONGMEADOW

REMARKS	BOOK Plans	PAGE	DATE	NAME
See Book 3796 Page 576			1973	----
- - - - -	" 146	114	1973	Industrial Realty Trust &c
See Book 3927 Page 175			1974	----
See Book 4344 Pg. 314			1976	-----
- - - - -	"172	64 & 65	1977	George B. Glass
See Book 4559 Page 168			1978	----

LOCATION MAPLE STREET

EAST LONGMEADOW

REMARKS	BOOK	PAGE	DATE	NAME
Edmund St.	177	21	1978	Ray S. Jones &c
Chestnut Street	178	54 & 55	1978	Daniel J. Kneeland & c
See Book 5030 Page 245			1980	-----
Savoy Avenue	"201	119	1982	E. June Bauss
First Street &c	208	124	1983	Arthur W Anderson

LOCATION

MAPLE STREET

EAST LONGMEADOW

REMARKS	BOOK	PAGE	DATE	NAME
- - - - -	219	112 & 113	1984	George B Glass William L
Westwood Avenue	228	83	1985	Lessard &c Raymond S
Edmund Street	243	76	1986	Jones
Westwood Ave	267	88	1989	Peter Vangsness &c
-----	267	128	1989	Elaine F. Gauthier

LOCATION MAPLE STREET

EAST LONGMEADOW

9

REMARKS	BOOK	PAGE	DATE	NAME
Westwood Avenue	272	42	1990	Lawler Properties
-----	273	42	1990	Kevin O'Connor
Westwood Ave &c	273	76	1990	Richard LaChapelle &c
-----	273	99	1990	Hannover Healthcare
Chestnut St	274	102	1990	Daniel J Kneeland



LOCATION MAPLE STREET

EAST LONGMEADOW 10

REMARKS	BOOK	PAGE	DATE	NAME
Rogers Rd &c	277	58	1991	Douglas E Best
-----	278	14	1991	Kevin O'Connor
Rogers Rd &c	282	82	1992	Douglas E Best

LOCATION **MAPLE STREET**

GRANVILLE

REMARKS	BOOK Plans	PAGE	DATE	NAME
See Book 2956 Page 104			1963	Park Purposes
- - - - -	"130	24	1971	Robert D.Alden
Dickinson Drive	"162	96 & 97	1976	Joseph L. Dickinson &c
- - - - -	"169	11	1977	Ruth Gaines
-----	175	90	1977	Town of Granville
Dickinson Drive	"182	1	1978	Joseph L. Dickinson &c
				

LOCATION

MAPLE STREET

GRANVILLE

REMARKS	BOOK	PAGE	DATE	NAME
Route #57	215	95	1984	William B/ Blakesley &c

REMARKS	BOOK	PAGE	DATE	NAME
Lyman Street South Street & Franklin Street	196 Plans " 2	142 21	1859 1902	Holyoke Water Power Company " " " "
South Street & Franklin St. Park & Sewer Purposes	" T	41	1925	" " " "
South St. & Jackson St.	" T	41	"	" " " "
Fountain Street	" 46	90 & 91	1955	Alphonse Ciereszko Est.
Rock Valley Acres	" 53	13 & 14	"	Coronet Homes Inc.

LOCATION **MAPLE STREET**

HOLYOKE

REMARKS	BOOK	PAGE	DATE	NAME
South Street &c	Plans " 53	36 & 37	1955	Herman Haberman Heirs
Mosher St. &c	" 69	38-57 inc.	1958	Holyoke Water Power Co.
Relocation Ross Ave.	" 78	1 to 8 inc	1960	City of Holyoke
See Book 2820 Page 584			1961	----
See Book 3562 Page 322			1971	----
Elm St &c Land taken for highway purposes	"125	123	1971	Commonwealth of Massachusetts

LOCATION **MAPLE STREET**

HOLYOKE

REMARKS	BOOK Plans	PAGE	DATE	NAME
See Book 3574 Page 86			1971	---
See Book 3578 Page 549			"	---
Essex St.	129	79	1971	New England Telephone & Telegraph
See Book 3655 Pg. 391			"	-----
High St &c Land taken for highway purposes	"132	35	1971	Commonwealth of Massachusetts
See Book 3662 Page 450			1972	- - - - -

LOCATION

MAPLE

STREET

Holyoke 4.

REMARKS	Plans BOOK	PAGE	DATE	NAME
High St. & Land taken for highway purposes	135	20	1972	Commonwealth of Massachusetts
See Book 3692 Page 146			"	---
See Book 3733 Page 328			"	---
Lyman St &c	"161	66 to 68	1975	Holyoke Redevelopment Authority
Prospect Heights Lyman Street &c	" 187	116 & 117	1979	H R A

LOCATION MAPLE STREET

HOLYOKE

REMARKS	BOOK	PAGE	DATE	NAME
Elm St. & Highway Purposes	189	118 - 123	1980	Comm of Mass
- - - - -	"198	39 to 47	1981	Library Park Condominiums
See Book 5160 Page 333			1981	-----
- - - - -	212	64	1983	Library Park Condominiums
See Book 5591 Page 543			1984	-----

LOCATION MAPLE STREET

HOLYOKE

REMARKS	BOOK	PAGE	DATE	NAME
See Book 5738 Page	424		1984	-----
See Book 6006 Page	39		1986	-----
See Book 6221 Page	144		1986	-----
Echo Hill of Holyoke Lyman Street &c	" 239	106 & 107	1986	Lyman Associates Limited Partnership
Hampden Street &c	252	43	1987	A. William Epstein

LOCATION

MAPLE STREET

HOLYOKE

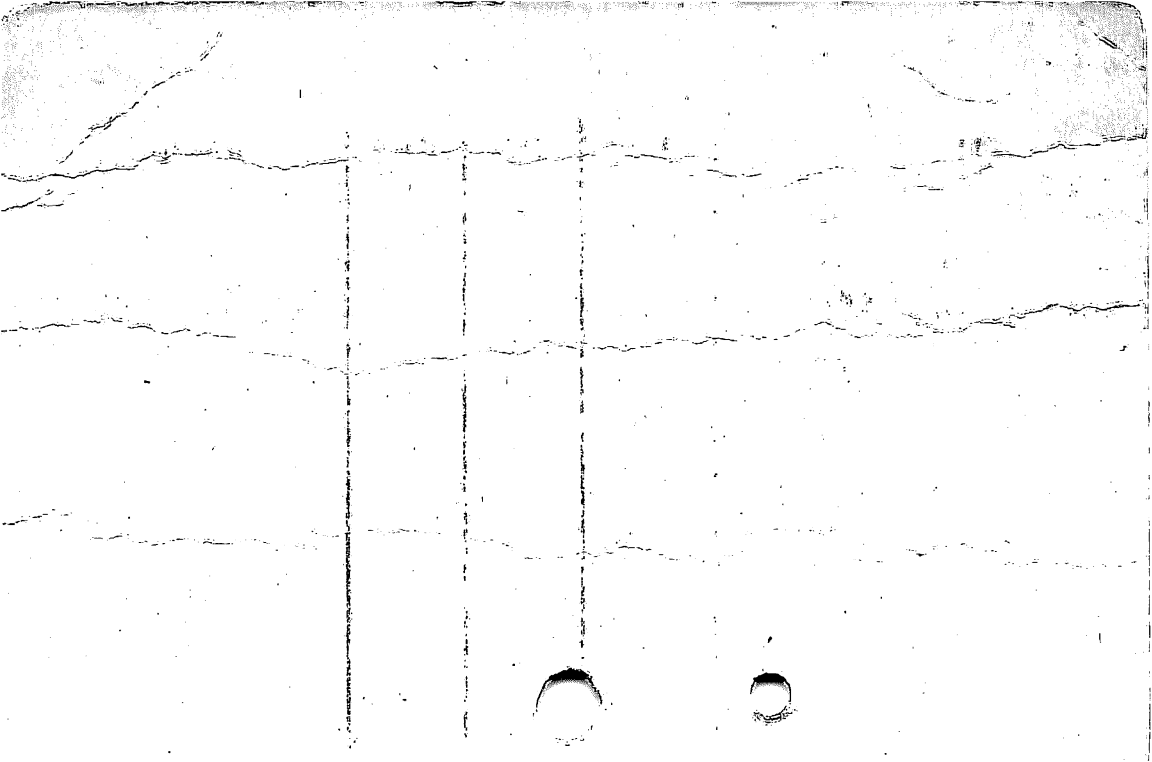
REMARKS	BOOK	PAGE	DATE	NAME
Chestnut Street &c	256	113	1988	Veterans Park Associates Inc
Jackson Street &c	260	72-78	1988	Maple Terrace Condominiums
Cabot St	261	53-56	1988	Maple Square Condominium
Hampshire St	275	42	1991	Olde Holyoke Development Corp

LOCATION

MAPLE STREET

LONGMEADOW

REMARKS	BOOK	PAGE	DATE	NAME
Relocation & Acceptance Maple Road	Plans	87 & 88	1951	Town of Longmeadow
Layout & Relocation of West Chestnut Street	" 3/4	119	1959	Inhabitants of Hampden County
- - - - -	" 71	15	1966	Town of Longmeadow



LOCATION

MAPLE STREET

MONSON

REMARKS	Plans	PAGE	DATE	NAME
Main St.&c Laid out as a State Highway	" Y	26-43 inc.	1926	Commonwealth of Massachusetts
Main St.&c Laid out as a State Highway	" 55	91 & 92	1956	Commonwealth of Massachusetts
Elm Street &c	" 97	72	1964	Irene L./Fadden
Elm Street &c	" 115	126	1968	Michael & Caroline Furgal
Main Street	" 148	57	1973	Oskar A. Hellwig
Elm Street &c	"155	126 & 127	1975	David W Brothers

LOCATION MAPLE STREET

MONSON

REMARKS	P ^l ots	PAGE	DATE	NAME
Bumstead Road &c	"163	37	1976	Louis H. Robichaud Sr
- - - - -	"199	108	1981	Walter J. Hull &c
Route 32 &c	217	102	1984	Harold R Norman
Bumstead Road	224	110	1985	Helen K Bennett
-----	252	66	1987	Walter J. Hull

LOCATION MAPLE STREET

(Three Rivers)Palmer

REMARKS	BOOK	PAGE	DATE	NAME
Springfield St.	Plans 13	73	1933	Otis Company
High St. &c	" 15	123	1936	" "

LOCATION

MAPLE STREET

SOUTHWICK

REMARKS	BOOK	PAGE	DATE	NAME
Route 10 &c	262	60	1988	Eldon H Johnson &c

LOCATION MAPLE ST.

SPRINGFIELD

REMARKS	BOOK	PAGE	DATE	NAME
Division Line	483	601	1891	Bill & Wesson
Central St.	291	"	1872	B.C.English,Est.
-----	308	"	1873	Twing & Smith
	404	"	1884	Phelps Est.
	Plans			
Central St.	1	254	1900	Mary H. Abbe
Location of Cor. High	On	File	1903	City of Spd.

LOCATION MAPLE ST.

SPRINGFIELD

REMARKS	BOOK	PAGE	DATE	NAME
George-Mill St.	446	601	1888	F. S. Newman
" " "	269	"	1870	Samuel Knox
State -	159	531	1850	Jonathan Dwight
"	138	381	1847	John Hooker
Division Line	483	601	1891	Wesson & Bill
Location Of (State to Temple)	On	File 69	1903	City of Spd.

LOCATION

MAPLE STREET

SPRINGFIELD

3

REMARKS	BOOK	PAGE	DATE	NAME
Horace Smith Est.	File	208	1907	- - - -
Mill-Smith	"	283	1909	E.J. & F.C. Murphy
State St.	Plans R	30	1922	Spd. Fire & Marine Ins. Co.
State St.	" P	17	1923	City of Spd.
Central St.	" R	27	1925	Ames-Hill Realty Trust
Pine St.	" 26	77	1947	Nathan D. Bill (Heirs)

LOCATION MAPLE STREET

SPRINGFIELD⁴

REMARKS	BOOK	PAGE	DATE	NAME
Lease to Kestral Corp. Willow St. (Smith & Plans Wesson Inc)	35	88	1952	Century Invest- ment Co.
Park St.	" 35	95	"	Colony Club
Central Street &c	" 38	29	"	- - - -
Proposed Alterations at S.W. corner Central St.	" 38	125	1953	City of Spd. State - Carlton, Inc.
State Street &c	" 86	16	1962	State - Carlton, Inc.
Widening & Repaving State St. to Central St.	" 88	58 to 65 inc.	1963	City of Springfield

LOCATION MAPLE STREET

SPRINGFIELD

REMARKS	BOOK	PAGE	DATE	NAME
See Book 2935 Page 223			1963	----
See Book 3042 Page 444			1964	Sewer Construction
See Book 3139 Page 541			1965	Sidewalk Construction
See Book 3311 Page 535			1968	Curb Construction
Central Street Proposed widening	" 112	10 & 11	1968	City of Spd.
See Book 3446 Page 372			1969	----

LOCATION MAPLE STREET

SPRINGFIELD

REMARKS	BOOK	PAGE	DATE	NAME
See Book 3463 Page 316			1969	---
See Book 3465 Page 88			"	---
Pine St. &c	124	24 & 25	1970	Geri Care Nursing Center of Spd
See Book 3605 Page 152			1971	----
See Book 3608 Page 132			"	----
See Book 3617 Page 323			"	----

LOCATION **MAPLE STREET**

SPRINGFIELD

REMARKS	BOOK	PAGE	DATE	NAME
See Book 3637 Page 441			1971	----
See Book 3670 Page 64			1972	---
See Book 3677 Page 287			"	---
Dwight Street Exc	"135	112 to 119	1972	City of Spfld
Union St. &c	"139	120	1972	Medical Center Realty Trust
Avon Place &c	"149	90	1974	Whyte Associates Inc

LOCATION MAPLE STREET

SPRINGFIELD

REMARKS	BOOK	PAGE	DATE	NAME
See Book 4077 Page 97			1974	----
State Street &c	" 157	51	1975	State-Maple Inc.
Lower Maple Historic District	"170	38 & 39	1977	- - - - -
George St &c	171	99	1977	M R Miller &c
District Maple Hill Historic	173	68 & 69	1977	-----
Park & Union Sts	"181	75	1978	Stockbridge Court Ltd

LOCATION **MAPLE STREET**

SPRINGFIELD

REMARKS	BOOK	PAGE	DATE	NAME
Court Square - South Blocks Cross St &c	"182	78 & 79	1979	S R A
Abandonment & Relocation Park St	"187	2 & 3	1979	City of Spfld
Park St Sidewalk & Street Construction	"187	16 & 17	1979	City of Spfld
Court Square-Sputh Block Union Street &c	190	95	1980	S R A
High Street	" 193	44	1980	Maple Commons Associates

LOCATION MAPLE STREET

SPRINGFIELD

REMARKS	BOOK	PAGE	DATE	NAME
High Street	" 193	52	1980	Maple Commons Associates
High Street	" 193	53	1980	Maple Commons Associates
Union Street	"195	7	1981	David Goldberg &c
Remple Street	"195	16	1981	Chateau Associate of Spd
- - - - -	"195	48 & 49	1981	---

LOCATION MAPLE STREET

SPRINGFIELD

REMARKS	BOOK	PAGE	DATE	NAME
Union Street &c	"195	111	1981	Maple--High Corp
Avon Place &c	226	26& 27	1985	Maple Place Partnership
Crescent Hill	227	128	1985	Tom Valentine
Pine Street	228	107	1985	Donald L. Graham
The 175 State Street Condominium		103-		G. G. & R.
State Street &c	231	115	1985	Realty Trust

LOCATION **MAPLE STREET****SPRINGFIELD**

REMARKS	BOOK	PAGE	DATE	NAME
Pine Street &c	258	105	1988	Wyndhurst Associates
Pine St &c	262	104	1988	Wyndhurst Associates
Pine St &c	265	49	1989	Wyndhurst Associates
Pine St m&c	273	48	1990	Wyndhurst Associates

LOCATION MAPLE STREET

Springfield

Changed to Whipple St. from Water St. to Center St.

REMARKS	BOOK	PAGE	DATE	NAME
See Order of City Council	-----	-----	1928	On File

LOCATION MAPLE STREET

WEST SPRINGFIELD

REMARKS	BOOK	PAGE	DATE	NAME
Chestnut St.	365	D	1870	Agawam Canal Co.
Chestnut St.-Piper Road	365	E	"	" " "
Boulevard	534	625	1895	Alex Dietz
Boulevard Terrace	Plans 3	93	1912	New England & Realty Co.
North Boulevard	" 0	41	1923	M.J. Shean
Oak St. &c	" 31	55	1950	Rowan &c Elizabeth G. /

LOCATION MAPLE STREET

WEST SPRINGFIELD

2.

REMARKS	X BOOK Plans	PAGE	DATE	NAME
Mapledell Street &c	151	81	1974	John Dzubek &c
Oakland Street &c	"152	113	1974	John Dzubek &c

LOCATION

MAPLE STREET

WILBRAHAM

REMARKS	BOOK	PAGE	DATE	NAME
State Highway altered & laid out - Boston Plans Road &c	34	42	1951	Common. of Mass. Dept. of Public Works
State Highway &c	" 63	84	1957	Stephen M. Skorupski &c
See Book 3534 Page 63			1970	----
Sewerage System	"123	116 to 127	1970	Town of Wilbraham
Main Street &c	"129	98	1971	William V. Estate Baldwin V. Baldwi
- - - - -	"137	84	1972	Byron I. Musselman &c

LOCATION MAPLE STREET

WILBRAHAM

REMARKS	BOOK	PAGE	DATE	NAME
See Book 4382 Page 362			1977	-----
Sewerage System	" 168	64 to 79	1977	Town of Wilb
Main St	" 178	31	1978	Roman Catholic Bishop of Spd
Main St	" 179	1	1978	Roman Catholic Bishop of Spd
Bartlett Ave &c	" 186	76 & 77	1979	John F Baldwin

LOCATION MAPLE STREET

WILBRAHAM

REMARKS	BOOK	PAGE	DATE	NAME
- - - - -	229	51	1985	Salvatore
Main Street &c	229	119& 120	1985	Sibilia &c Salvatore
Main Street &c	236	37	1986	Sibilia&c Wingaye
Mountain Rd &c	252	37	1987	Development Corp. Byron I. Musselman &c
Mountain Rd & c	276	93	1991	John F. Baldwin & c

REMARKS	BOOK	PAGE	DATE	NAME
"Greenwood Manor"	File	303	1911	M.F. Goodrich Tr.
"Loleta Park" (2) Proposed Sewer & Drain Franklin Road & Franklin Terrace	" Plans " 55	303 57	1913 1956	Consolidated Land Trust Town of Longmeadow
Loleta Park	" 66	55 & 56	1958	Consolidated Land Trust Town of Longmeadow
Betterment Assessments	" 75	10	1960	Town of Longmeadow
See Book 2736 Page 225			"	----

LOCATION MAPLE TERRACE

WEST SPRINGFIELD

REMARKS	BOOK	PAGE	DATE	NAME
Westfield-Kings Highway	541	601	1895	Bliss Downey-Parker- /
Water Supply	File	252	1909	City of Spd.
Thomas Drive &c Sidewalk Construction	Plans 24	50	1946	William Murray Town of
Westfield Street	" 49	79	1955	West Springfield
Westfield St &c	" 240	70	1986	George M Atkins

LOCATION MAPLEDELL STREET

SPRINGFIELD

REMARKS	BOOK	PAGE	DATE	NAME
Burr - State Street	529	601	1894	A.A. & S. T. Ball
State Street	164	27	1976	American International College
Burr Street	219	40	1984	Spfld Neighbor- hood Housing Dev.
See Book 5679 Page	469		1984	-----

LOCATION

MAPLEDELL ST

W. SPRINGFIELD

REMARKS	BOOK	PAGE	DATE	NAME
Oakland & Maple	Plans 0	41	1923	M. J. Sheau
Maple Street &c	" 151	81	1974	John Dzubek &c
Oakland Street &c	"152	113	1974	John Dzubek &c

LOCATION MAPLEHURST AVENUE

EAST LONGMEADOW

REMARKS	BOOK	PAGE	DATE	NAME
Springfield Gardens	File Plans	224	1911	J.W.Wilbur
Springfield Gardens	" A	70	1913	J.W.Wilbur
Bartlett Ave &c	" F.	58	1917	E.R.Cooley Est
See Book 2597 Page 367			1958	Sewer Construction
Highland View Ave &c	"136	11	1972	A. Robert Gentile &c
Highland View Ave &c	"136	14	1972	Anthony W. Pessolano

LOCATION

MAPLEHURST AVENUE

EAST LONGMEADOW

REMARKS	BOOK	PAGE	DATE	NAME
Highlandview Ave. &c	177	43	1978	Anthony W. Pessolano
Bartlett Avenue &c	251	26	1987	Hazel Hackney

LOCATION

MAPLELAWN DRIVE

MONSON


REMARKS	BOOK	PAGE	DATE	NAME
Palmer Road &c	231	56	1985	Robert E Blanchard

LOCATION

MAPLESHADE AVENUE

EAST LONGMEADOW

REMARKS	BOOK	PAGE	DATE	NAME
Merriam St.	Plans F	52	1917	R.F. Merriam
Fairview St.	" M	24	1921	Alvin M. Shaw
Merriam St.	" 6	35	1928	R.F. Merriam
Sewer Assessment North Main St. &c	" 21	108	1943	Town of East Longmeadow
Elm St.	" 22	43	"	Richard Farashian
Merriam St. &c	" 23	86	1945	Leo M. & Edward B. Speight



LOCATION

MAPLESHADE AVENUE

EAST LONGMEADOW

2

REMARKS	BOOK	PAGE	DATE	NAME
Maple Lane	Plans 25	47	1947	Richard Farashian
Pleasant St.	" 25	62	"	Gordon Dix
Day Ave.	" 27	49	1948	Richard Farashian
Day Ave. &c	" 28	5	"	" "
Colony Ridge	" 35	49	1952	Wilfred Worthing
Breezy Knoll Road	" 35	57	"	H.C. Townsend Estate

LOCATION MAPLESHADE AVENUE


EAST LONGMEADOW ^{3.}

REMARKS	BOOK	PAGE	DATE	NAME
Mapleshade Manor	Plans 36	57	1952	George Vadnais / Tr.
" " Annex	" 37	76	"	" " "
- - - - -	" 39	49	1953	Jean B. Richard
Elm Street	" 50	130	1955	William J. Silk
Breezy Knoll Road &c	" 53	63	"	August M. Liberatori &c
Hill Top Acres	" 56	116	1956	" " " "

LOCATION MAPLESHADE AVENUE

EAST LONGMEAD

REMARKS	BOOK	PAGE	DATE	NAME
See Book 2490 Page 491.			1956	Sewer Construction
Colony Ridge	Plans " 59	15	"	- - - - -
Vandalia St.&c	" 66	87	1958	-----
-----	" 69	83	"	J.F.Perry &c
Merriam Street	" 72	84	1959	Gerard L. Pellegrini
Layout of Porter Road	" 79	75 - 78inc	1961	Town of East Longmeadow



LOCATION

MAPLESHADE AVE.

EAST LONGMEADOW

REMARKS	BOOK	PAGE	DATE	NAME
See Book 2798 Page 341			1961	Highway Purposes
Elm Street &c	" 81	83	1961	Harley Moody &c
Elm Street	" 82	116	1961	Merrill Moody &c
Sanitary Sewer from Elm St. to Porter Rd. ^{to}	" 83	58 to 67 inc	1962	Town of East Longmeadow
Merriam Street	" 84	37	1962	John E.O'Toole
- - - - -	" 86	83	1962	Joseph Bianchi

LOCATION MAPLESHADE AVENUE

EAST LONGMEADOW

REMARKS	BOOK Plans	PAGE	DATE	NAME
- - - - -	" 87	65	1962	Beatrice Lareau
See Book 2941 Page 235			1963	Sewer Construction
Melody Lane	" 90	70	1963	Thunderbird Const. Co., Inc.
Melody Lane	" 91	19	1963	James T. Roberts
See Book 3023 Page 242			1964	Sewer Construction
North Main Street Laid out as a State Highway - Route 83	" 96	10 to 13 inc	1964	Commonwealth of Massachusetts

LOCATION MAPLESHADE AVENUE

EAST LONGMEADOW

REMARKS	BOOK	PAGE	DATE	NAME
See Book 3095 Page 430			1965	Sewer Construction
Elm Street	Plans 104	91	1966	Harley L. Moodey
Elm Street	113	45	1968	Ronald E. Moody
- - - - -	"114	73	1968	Roderick Belanger, Jr.
North Main Street &c	128	92	1971	Thelma W. Ratner Trust
Breezy Knoll Road Layout & Street Line Plans	"142	128 & 129	1973	Town of East Longmeadow

LOCATION MAPLESHADE AVENUE

EAST LONGMEADOW

REMARKS	BOOK PLANS	PAGE	DATE	NAME
Betterment Assessment Breezy Knoll Road	143	126 & 127	1973	Town of East Longmeadow
Melody Lane	146	113	1973	Thomas E. Brunton &c
Breezy Knoll Road	"150	119	1974	Terry F. Liberatori &c
-----	184	42	1979	Frederick C Redin &c
Converse Circle	185	6 & 7	1979	Paul W Kenyon &c

LOCATION MAPLESHADE AVE

EAST LONGMEADOW

REMARKS	BOOK	PAGE	DATE	NAME
See Book 6071 Page	386		1986	-----
Plan of Road Shaker Road &c	235	70- 83	1986	Commonwealth of Mass.
Vadnais Street	237	107	1986	Herbert B. Paulides &c
Pleasant Street	"248	112	1987	Catherine L. Bradley
Alvin Street &c	251	84	1987	John Coburn &c

LOCATION MAPLESHADE AVENUE

EAST LONGMEADOW

REMARKS	BOOK	PAGE	DATE	NAME
Dewey St &c	262	105	1988	E & R Realty Co
North Main St &c	262	106	1988	E & R Realty Co
-----	264	29	1989	James E Brynes &c
Westwood Ave &c	269	119	1990	E & R Realty Co
Elm Street &c	271	125	1990	E & R Realty Co

LOCATION

MAPLEWOOD AVE.

AGAWAM

REMARKS

BOOK

PAGE

DATE

NAME


Agawam Terrace

File

285

1910

J. W. Wilbur



MAPLEWOOD AVE.

WESTFIELD

LOCATION

REMARKS	BOOK	PAGE	DATE	NAME
Maplewood Park	Plans B	69	1915	James H. Boyle & c
South Maple Street	241	97	1986	Edward G Merrill

LOCATION **MAPLEWOOD DRIVE**

WILBRAHAM

REMARKS	BOOK	PAGE	DATE	NAME
Maplewood Estates Dipping Hole Road &c	"124	129 & 130	1970	G.G.S. Inc
Dipping Hole Road	" 154	127	1974	Robert J. Clark &c
Dipping Hole Rd. &c	182	36	1978	Charles Cavros

LOCATION MAPLEWOOD TERRACE SPRINGFIELD

REMARKS	BOOK	PAGE	DATE	NAME
Location	On File	16	1898	City of Spd.
Ft. Pleasant Ave.	Plans 20	1	1924	Realty Tr. Ft. Pleasant
Sumner Avenue &c	156	105	1975	Forest Park Heights Historic District
Sumner Ave &c	"188	62 & 63	1979	Forest Park Heights Historic District
Riverview Terrace &c	255	14	1988	John S. & Sylvia Cote & o

LOCATION **MARBLE AVENUE****CHICOPEE**

REMARKS	BOOK	PAGE	DATE	NAME
Hampden Street	492	601	1892	Lizzie H. Marble
Hampden Street West	535	601	1895	Lizzie H. Marble
Proposed Sewer Knapp Street	"116	77	1969	City of Chicopee
Proposed Sewer	"116	78	1969	City of Chicopee
See Book 3401 Page 86			"	---

LOCATION

MARBLE STREET

SPRINGFIELD

REMARKS	BOOK	PAGE	DATE	NAME
"Outing Park"	File	346	1913	Gagnier & Angers
Main St. widening from Lombard St. to Rutledge Ave.	Plans 20	76 & 77	1941	City of Spd.
Main & Montpelier St.	" 23	119	1945	Athol Sav. Bank
Main Street	" 72	32	1959	Elias Thomas &c
- - - -	"125	11 & 12	1970	Magna Dev. Corp.
See Book 4592 Page 44			1978	----

LOCATION MARBLE STREET

SPRINGFIELD

REMARKS	BOOK	PAGE	DATE	NAME
Dwight Street Extension & c	178	6 - 13	1978	City of Spd.
See Book 5495 Page 211			1983	-----
South End Community Development Area	"216	26 to 31	1984	S R A
Main Street &c	221	86& 87	1984	Citywide Associate Limited Partnershi
See Book 6050 Page 224			1986	-----

LOCATION

MARCELLE STREET**CHICOPEE**

REMARKS	BOOK	PAGE	DATE	NAME
Ferry Road	507	602	1893	E. M. Alden
Ferry Road	507	603	"	" " "
Grattan St.	Plans 2	10	1901	" " "
Columbus Ave.	Plans 7	109	1929	Philius Breault
364 & 365 See Book 3030 Pages			1964	Curbing Construction
See Book 3261 Page 435			1967	Curb Construction

LOCATION **MARCELLE STREET**

CHICOPEE

REMARKS	XBOOK Plans	PAGE	DATE	NAME
See Book 3261 Page 436			1967	Curb Construction
Arcade St. &c	" 118	113	1969	Laura M. Pelletier
Arcade Street	217	32	1984	Laurencia Potvin
Grattan St &c	270	128	1980	Clement R. Dugre

LOCATION MARCHIONESS ROAD

Springfield

REMARKS	BOOK	PAGE	DATE	NAME
Chalor Manor	Plans 9	103	1930	Chase-Seyler Realty Trust
Acceptance	" 42	95	1954	City of Spd.
Assessment	" 42	96	"	" " "
Wilbraham Road	" 43	5	"	Sterling A.Orr
Senator St. Acceptance		104 to		
Wilbraham Road to Mallowhill Road	"123	107	1970	City of Spfld

LOCATION MARCHIONESS ROAD

SPRINGFIELD

name changed to South Marchioness Road from Wilbraham Road

scatherly for a distance of approx. 676 feet.

REMARKS

BOOK

PAGE

DATE

NAME

See Order City
Planning Beard On File Oct. 17, 1955.

LOCATION MARCI AVENUE

EAST LONGMEADOW

REMARKS	BOOK BOOK	PAGE	DATE	NAME
High Pine Park Dev. Parker Street &c	Plans 152	68 & 69	1974	Ron Terry Development Inc.
See Book 5520 Page 342			1983	-----
Allen St &c	275	112	1991	Markham Rd Rlty Trust

LOCATION

MARCY AVENUE

SPRINGFIELD (I.O.)

REMARKS	PPHs	PAGE	DATE	NAME
Oak Park	" A	18	1913	S.E.Phillips
Oak St. (I.O.) Roadway Reconstruction and Storm Drainage System	" 90	29-40 inc.	1963	City of Springfield
		124&		
Goodwin Street &c	223	125	1985	Crane Co.
Kamuda St &c	264	28	1989	L & P developm- ent Co &c

LOCATION **MARCY ROAD** see also
MARCEY ROAD

HOLLAND 1

REMARKS	BOOK	PAGE	DATE	NAME
-----	Plans			Edward P. &
	" 56	76	1957	Lois G. Artruc
Stafford Road	" 103	29 28 inc	1966	Inhabitants of Hampden County
Stafford Road	" 104	36	1966	Donald R. Staples
Stafford Road &c Laid out by County Commissi- oners	"122	18 & 19	1970	Inhabitants of Hampden County
Stafford Road &c	"131	72	1971	Edward P Artruc
-----	"139	89	1972 1972	Richard Tetreault &c

LOCATION MARCY ROAD see also
MARCEY ROAD

holland

REMARKS	BOOK	PAGE	DATE	NAME
- - - - -	"194	44	1980	Rene Tetreault
- - - - -	224	84	1985	Rene A Tetreault
- - - - -	"248	39	1987	Rene A. Tetreault
- - - - -	250	30	1987	Rene A Tetreault
-----	253	73	1987	Edward Artruc

LOCATION MARCY ROAD

HOLLAND

REMARKS	BOOK	PAGE	DATE	NAME
=====	264	79	1989	Rene Tetreault
-----	269	32	1989	Rene Tetreault
-----	269	64	1989	Rene Tetreault

LOCATION**MARDALE AVENUE****AGAWAM**

REMARKS	BOOK	PAGE	DATE	NAME
Agawam Lea	Plans C	62	1915	Frank W. Sadler
Nile Avenue Acceptance Plan	"117	115	1969	Town of Agawam
Parker Street &c	" 166	76 & 77	1976	Bethany Assembly of God Church

LOCATION MARDEN STREET

Springfield

Changed to Houston St. from Seymour Ave. to Plankinton Ave.

REMARKS	BOOK	PAGE	DATE	NAME
See Order of City Council	---	Feb. 28, 1928		On File

LOCATION MARDON STREET

EAST LONGMEADOW

REMARKS	BOOK	PAGE	DATE	NAME
Sewer Assessment North Main St &c	" 21	108	1943	Town of East Longmeadow
Cosgrove St &c	" 65	55	1958	Arthur C Bouvier
North Main St &c	" 131	108 & 109	1971	Real Estate Investment Assoc
North Main Street	" 160	25	1975	Martin J Rosol Jr. &c
North Main Street &c	" 164	2	1976	Robert F Price &c

LOCATION

MARDON STREET

EAST LONGMEADOW

REMARKS	BOOK	PAGE	DATE	NAME
North Main St	" 168	52	1977	Carlo M Buendo &c
North Main Street	208	81	1983	Donald J. Connor
North Main Street	213	113	1984	Carlo M Buendo &c Valley
North Main Street	221	123	1985	Planning, Inc.

LOCATION

MARENGO PARK

SPRINGFIELD

REMARKS	BOOK Plans	PAGE	DATE	NAME
LaVerne Street Assessment	" V	83	1926	City of Springfield
Laverne Street	" 83	5	1961	Nathan Goldstein
Dickinson St----Mill River to Sumner Ave Stormwater Drain	"141	24 to 31	1973	City of Spd
Sumner Avenue &c	" 156	105	1975	Forest Park Heights Historic District
Sumner Ave &c	"188	62 & 63	1979	Forest Park Heights Historic District

LOCATION **MARENGO STREET**

SPRINGFIELD

REMARKS	BOOK	PAGE	DATE	NAME
Wilbraham Avenue	559	602	1897	Potter & Warner
Location of (Park)	File	154	1904	City of Springfield

LOCATION

MARENGO STREET

Springfield

Changed to Potter Place from Wilbraham Ave. easterly

REMARKS	BOOK	PAGE	DATE	NAME
See Order of City Council	---	Mar.25	1929	On File

LOCATION

MARGARET DRIVE

WEST SPFLD

REMARKS	BOOK	PAGE	DATE	NAME
Susan Drive &c	287	26-28	1993	Brush Hill Dev Corp

LOCATION MARGARET LANE

LUDLOW

REMARKS	BOOK	PAGE	DATE	NAME
Mountain Acres	Plans 34	6	1951	Nedeau &c Frederick T. /
Mountain Acres	" 35	69 & 70	1952	" " " "
Tower Road	276	127	1991	Arthur Lourenco &c

REMARKS	BOOK	PAGE	DATE	NAME
Grattan St.&c "Rivers Memorial Park" Plans	30	86	1950	City of Chicopee
See Book 3404 Page 184			1969	----
Perrault St. Taken for highway purposes	"116	97u	1969	Commonwealth of Massachusetts
Taken for Highway purposes by D. P.W.	"121	89	1970	Commonwealth of Massachusetts
See Book 3502 Page 328			"	----
See Book 3549 Page 219			"	---

LOCATION MARGARET STREET

CHICOPEE

REMARKS	BOOK	PAGE	DATE	NAME
362 & 365 See Book 3552 Pages /			1970	---
Taken for highway purposes by the Dept. of Public Works	"125	1	1970	Commonwealth of Massachusetts
Taken for highway purposes by the Dept. of Public Works	"125	36	1970	Commonwealth of Massachusetts
Taken for highway purposes by the Dept. of Public Works	"125	37	1970	Commonwealth of Massachusetts
See Book 3586 Page 477			1971	----
Taken for highway purposes by the Dept. of Public Works	"127	107	1971	Commonwealth of Massachusetts

LOCATION MARGARET STREET

CHICOPEE

REMARKS	BOOK Plans	PAGE	DATE	NAME
See Book 3605 Page 409			1971	---
Land taken for Highway purposes	129	20	1971	Commonwealth of Massachusetts
See Book 3761 Page 188			1972	----
Land taken for Hgy Purposes	"140	85	1972	Commonwealth of Massachusetts
See Book 3801 Page 333			1973	----
Chicopee St Land taken for highway purposes by D.P.W.	"144	36	1973	Commonwealth of Massachusetts

LOCATION MARGARET STREET

CHICOPEE

4.

REMARKS	BOOK	PAGE	DATE	NAME
See Book 4214 Page 235			1975	----
Taken for Highway Purposes by DPW	" 162	10	1975	Comm. of Mass
See Book 4505 Page 172			1977	----
----- Highway Purposes	174	64	1977	Comm. of Mass.
Highway Purposes	174	99	1977	Comm of Mass
See Book 4512 Pg. 241			"	----

LOCATION MARGARET STREET

CHICOPEE

REMARKS	BOOK	PAGE	DATE	NAME
See Book 4599 Page 85			1978	----
Emerald St &c Highway purposes	" 178	47 to 50	1978	Comm of Mass
Highway Purposes	182	46 to 71	1978	Comm of Mass

LOCATION MARGARET STREET

MONSON

REMARKS	BOOK	PAGE	DATE	NAME
-----	Plans " 17	93	1939	Clinton Powell
-----	" 61	26	1957	Town of Monson Frederick L. Powers
Stebbins Road &c	" 106	26	1966	
- - - - -	"126	91	1971	Paul J. Sears &c
- - - - -	"135	36	1972	Henry Kolowrat
- - - - -	"142	88	1973	Paul J. Sears

LOCATION MARGARET STREET

MONSON

REMARKS	BOOK Plans	PAGE	DATE	NAME
Upper Palmer Road	" 146	55	1973	John S. Arooth &c
- - - - -	" 146	68	1973	Henry Kolowrat
Granite Street &c	" 146	123	1973	Henry Kolowrat
- - - - -	"153	24	1974	Rene C. Bernier
-----	" 156	130	1975	Paul ^{J.} Sears
-----	" 159	13	1975	John B. Perry

LOCATION MARGARET STREET

MONSON

REMARKS	XXXXXX Plans	PAGE	DATE	NAME
Palmer - Upper Road	159	89	1975	George A. Prince
Thompson Street	159	124	1975	Paul F. Magrone
Proposed easement Thompson St	"184	129	1979	James W. LeBlanc &c
Proposed easement	"187	68	1979	Henry Kolowrat &c
Thompson Road	"198	112	1981	Andrew Kozikowski

LOCATION

MARGARET STREET

MONSON

REMARKS	BOOK	PAGE	DATE	NAME
-----	257	91	1988	Charles A Windholz &c
High St &c	280	113	1992	Anna E Dalton
				E

LOCATION MARGARET STREET

SPRINGFIELD

REMARKS	BOOK	PAGE	DATE	NAME
Water - Main Streets	" 159	65	1951	Alex. Bliss
Columbus Ave. Taken for Highway Purposes	" 80	68 to 85 inc	1961	Commonwealth of Massachusetts
Columbus Ave. Laid out as a State Highway	" 82	74 to 97 inc	1961	Commonwealth of Massachusetts
Main Street	" 84	93	1962	- - - - -
Columbus Ave. Laid out as a State Highway	" 89	32 to 55 inc	1963	Commonwealth of Massachusetts
Geraldine Court Discontinuance	171	79	1977	City of Springfield

LOCATION MARGARET STREET

SPRINGFIELD

REMARKS	BOOK	PAGE	DATE	NAME
West Columbus Ave U R project	"184	32 34 to 39	1979	S R A
See Book 5855 Page 282			1985	-----

LOCATION

MARGERIE ST.

SPRINGFIELD

REMARKS	BOOK	PAGE	DATE	NAME
Lorenzo -	File	145	1904	Prospect Pk. Ext.
Taking for Park	Plans V	2 &c	1924	City of Spd.
Assessment	Plans 14	85	1935	" " "
See Book 3329 Page 55			1968	----
Lorenzo St. Assess. Margerie St. to Pelham St.	"119	41	1969	City of Spd.
Lorenzo St. Accept. Margerie St. to Pelham St.	119	42 & 43	1969	City of Spd.

LOCATION MARGERIE STREET

SPRINGFIELD

2

REMARKS	BOOK	PAGE	DATE	NAME
Isabel Street &c	"125	117	1971	Candiac Homes, Inc
State Street	"142	39	1973	Arthur H. Gray Jr
State Street	"163	98	1976	Albert J. LaBroad &c
State St. &c	176	81	1978	Robert C. McMahon &c
Balis St &c	281	94	1992	Thomas H Chadderton &c
----- Isabel Street	286	55	1993	Robert J Letourneau &c

Dec 4 29743-

J. Franklin

LOCATION

MARGERIE STREET

WESTFIELD

REMARKS	BOOK	PAGE	DATE	NAME
So. Maple - Ashley	File	206	1907	E.J. Woodworth Tr
Assessment	Plans 30	57	1950	City of Westfield Doris B.
Benham Street &c	222	130	1985	Teodore

LOCATION

MARGUERITE STREET

CHICOPEE
(C.F.)

1

REMARKS	BOOK	PAGE	DATE	NAME
Springvale Heights	File	299	1912	Edw.T.Barrett &c
Springvale Heights	File	299	"	" " " "
Proposed Sewer Plans	35	107	1952	City of Chicopee
Wildermere Street &c	" 39	30	1953	John Wawrzyk
Proposed Sewer	" 40	50	"	City of Chicopee
Loveland Terrace	" 83	3	1961	Harvey Gagne

LOCATION **MARGUERITE STREET**

M CHICOPEE

REMARKS	BOOK Plans	PAGE	DATE	NAME
Proposed Sewer Loveland Terrace	" 85	128	1962	City of Chicopee
Glendale Street &c	" 101	102	1965	Frank Wojowicz
Loveland Terrace &c	" 145	74	1973	James J. Joe &c

LOCATION MARIA DRIVE

WESTFIELD

REMARKS	BOOK	PAGE	DATE	NAME
Cedar Lane &c	" 103	49	1966	Knollwood Acres, Inc.
Northridge Road &c	" 107	107	1967	Knollwood Acres, Inc.
Summit Drive &c	" 155	65	1974	Knollwood Acres, Inc.

LOCATION **MARIE STREET**

LUDLOW

REMARKS	Books	PAGE	DATE	NAME
Improvement & Drainage	" 103	47	1966	Town of Ludlow
Rogers Ave. & Motyka St. Improvement & Drainage	" 103	47	1966	Town of Ludlow
Robert St. Improvement & Drainage	" 103	48	1966	Town of Ludlow
See Book 3188 Page 334			"	- - - - -
See Book 3188 Page 349			"	- - - - -

LOCATION MARIGOLD STREET

EAST LONGMEADOW

REMARKS	BOOK	PAGE	DATE	NAME
Pleasant View Heights	Plans " 4	61	1914	Pleasant View Land Co.
Sandstone Manor	" 66	72-75 inc.	1958	Kay-Vee Realty Co.Inc.
Vandalia St.&c	" 66	87	"	-----

LOCATION **MARILYN DRIVE**

WILBRAHAM

REMARKS	BOOK	PAGE	DATE	NAME
Captain Road &c	" 103	39	1966	Earl W. Decorie &c
See Book 3506 page 451			1970	----
Fernwood Drive &c	" 163	2 to 6	1976	Town of Wilbraham Conservation Comm

REMARKS	BOOK	PAGE	DATE	NAME
Dutchess Street Raymond Park	Plans " V	34 30, 31	1925	Boyle Realty Co.
Parker Street & Proposes Easement for Sixteen Acre Drain Senator St. to Glenoak Dr.	" 61 " 74	& 32 95 - 100 inc	1957 1960	Kay Vee Realty Company, Inc. City of Springfield Drain Construction
See Book 2731 Page 567			"	
See Book 3456 Page 560 Senator Street & Sixteen Acres Interceptor Sewer	"119	98--105 inc.	1969 1969	--- City of Spd.

LOCATION

MARINE STREET

SPRINGFIELD

REMARKS	BOOK	PAGE	DATE	NAME
Wilbraham Road &c	238	50	1986	Richard E Suomala
-----	274	128	1990	Robert Glenn

LOCATION **MARINE STREET**

SPRINGFIELD

From Mallowhill Road, southerly for approximately 120 feet.

REMARKS	BOOK	PAGE	DATE	NAME
See Order City Planning Board on File April 2, 1957.				

LOCATION **MARION CIRCLE****LUDLOW**

REMARKS	BOOK	PAGE	DATE	NAME
Mountain Acres	Plans 34	6	1951	Nedeau &c Frederick T. /
Mountain Acres	" 35	69 & 70	1952	" " " "
Miller Street &c	"199	103	1981	M.N.Sjostrom Marvin
Miller Street &c	222	56	1985	Sjostrom
Genovevo Drive &c	286	8	1993	Jose Genovevo &c

LOCATION

MARION

PLACE

SPRINGFIELD

REMARKS

BOOK

PAGE

DATE

NAME

Clayton Ave.

Plans
1

70

1898

H. M. Woodard

" "

" "

71

"

" " "

LOCATION **MARION STREET****CHICOPEE**

REMARKS	Plans	PAGE	DATE	NAME
Whitney Road & Interstate Route 91	" 106	123- 126inc	1966	Commonwealth of Massachusetts
See Book 3688 Page 224			1972	----
Highland Ave.	134	80	1972	City of Chicopee
Highland Ave. &c	150	32 & 33	1974	Franklin Realty Corp.
Hampden Street &c	166	80	1976	Raymond E. Beaulieu

LOCATION MARION STREET

CHICOPEE

REMARKS	BOOK	PAGE	DATE	NAME
McKinley Avenue &c	"185	72 & 73	1979	Daniel O'Connells Sons, Inc
Hampden Street &c	" 185	117	1979	Morin Market Inc Raymond E
Hampden Street &c	241	24	1986	Beaulieu &c
Hampden St &c	256	9	1988	Walter W Szarek

LOCATION MARION STREET

SPRINGFIELD

REMARKS	BOOK	PAGE	DATE	NAME
Bay Road - McKnight Street	325	601	1875	McKnight - Hawley
Bay Street - McKnight Street	403	601	1884	G. D. Tapley
- - - - -	531 Plans	601	1894	P. H. Potter
McKnight St. Extension to Girard Avenue	" R	32	1924	City of Springfield
McKnight St. Assessment To Girard Avenue	" R	32	1924	City of Springfield
Carrier Pipeline	" 84	3 to 36 inc	1962	Jet Lines, Inc.

LOCATION MARION STREET

SPRINGFIELD

REMARKS	BOOK Plans	PAGE	DATE	NAME
Bay Street &c	145	102 & 103	1973	Bergen Associates
Bay Street &c	154	52 & 53	1974	Bergen Associates
Historic District McKnight Street &c	162	120	1976	McKnight Historic District
Catherine Street &c	163	92 & 93	1976	Spd Redevelopment Authority
Mason St &c	276	9	1991	DPW Spfld

LOCATION MARION STREET

SPRINGFIELD 3

REMARKS	BOOK	PAGE	DATE	NAME
Mason St &c	276	10	1991	DPW Spfld
Cathaine St &c	276	116	1991	City of Spd
-----	281	25	1992	Century Pacific Housing Prtnershp

LOCATION

MARION ST.

WEST SPRINGFIELD

REMARKS	BOOK Plans	PAGE	DATE	NAME
City View Park	3	98-99	1912	Colonial Real EST Agency Co.
St. Riverdale Rd.-Elizabeth	" G	76	1918	Peter Mosher
City View Park	"15	60	1936	W. Spd. Tr. Co.
State Highway Layout of Riverdal Rd. From Holyoke City Line	"21	86 to 91 inc.	1942	Commonwealth of Mass.
Riverdale Rd & Aletered & Laid out as a State highway by Dept of P W	"142	82 & 83	1973	Commonwealth of Mass
See Book 3786 Page 192			"	----

LOCATION MARION STREET

WEST SPRINGFIELD

REMARKS	BOOK	PAGE	DATE	NAME
Riverdale St &c	265	85	1989	Richard S Leske &c

LOCATION

MARK DRIVE

AGAWAM

REMARKS	Pages	PAGE	DATE	NAME
South Side Manor Souther Street	"150	76 & 77	1974	Vincent Connor &c
See Book 5726 Page 164			1984	-----
Sewer Easement South Street &c	221	24 to 27	1984	
South Stret	271	91	1990	Ellis Langone &c

LOCATION MARK DRIVE

WILBRAHAM

REMARKS	BOOK	PAGE	DATE	NAME
Sewarge System	"123	116 to 127	1970	Town of Wilbraham

LOCATION MARK ROAD


WILBRAHAM

REMARKS	BOOK	PAGE	DATE	NAME
Melikian Park Sect. "A"	Plans " 72	38 & 39	1959	Louis Melikian
Melikian Park Sect. "A"	" 73	28	1959	Louis Melikian
Melikian Park Sect; "A"	" 81	54 & 55	1961	Louis Melikian
Section A Melikian Park	" 95	121	1964	Louis Melikian Stanley
Stony Hill Road &c	" 108	74	1967	Swiecanski Stanley H.
Melikian Drive	"112	15	1968	Swiecanski, Jr.

LOCATION MARK ROAD

WILBRAHAM

REMARKS	BOOK	PAGE	DATE	NAME
Sewer Easement Boston Road &c	Plans 123	1 to 11	1970	Town of Wilb.
See Book 3534 Page 63			"	----
Sewerage System	"168	64 to 79	1977	Town of Wilb
Stony Hill Road &c	226	120& 121 114&	1985	Hickory Hill Develop. Inc.
Stony Hill Road &c	229	115	1985	Clark Rainey



LOCATION

MARK STREET

SPRINGFIELD

REMARKS	BOOK Plans	PAGE	DATE	NAME
Arnold Avenue	On File	96	1901	Wm. G. Hall
Tinkham Manor	" 89	28 & 29	1963	Berard & Sons, Inc.
Tinkham Rd. From Wilb. Road Southerly to the Wilb. Town Line	" 94	83 & 84	1964	City of Springfield
Tinkham Rd. from Wilb. Road southerly to the Wilbraham Town Line	" 94	104-113 inc.	1964	City of Springfield
Proposed Subdivision Lot 23, Jeanne Marie St.	"118	112	1969	Berard & Sons Trust
Tinkham Road &c	"121	44	1970	Berard Sons & Tr

MARK STREET

SPRINGFIELD

LOCATION

From the westerly st. line of Tinkham Rd. southwesterly
383,94 ft. to the easterly street line of Jeanne Marie St.

See Order

City Planning Board on file Feb. 14, 1963

LOCATION MARKET SQUARE

CHICOPEE

REMARKS	BOOK	PAGE	DATE	NAME
See Book 5323 Page 116			1982	
See Book 5386 Page 158			1983	-----

LOCATION

MARKET STREET

CHICOPEE FALLS ¹

REMARKS	BOOK	PAGE	DATE	NAME
Property Sold to U.S.A. for Post Office ' Plans	15	49	1936	Chic.Mfg.Co.
Boundary Survey Post Office Site	" 99	5 & 6	1965	United States of America
Chic.Falls Local Flood Protection Project	" 99	9 & 10	1965	City of Chicopee
Abandonment between Grove St. & Middle St.	" 102	39	1966	City of Chicopee
See Book 3173 Page 550			"	Abandonment
See Book 3174 Page 13			"	Abandonment

LOCATION MARKET STREET

CHICOPEE FALLS

REMARKS	BOOK	PAGE	DATE	NAME
See Book 3490 Page 332			1970	----
See Book 3503 Page 359			"	----
See Book 3544 Page 450			"	----
See Book 3758 Page 220			1972	----

REMARKS	BOOK	PAGE	DATE	NAME
Widening Plans J	J	44	1920	City of Spd.
Widening	" P	72	1923	" " "
Vernon St. Assessment Plan (No list filed)	" R	2	1922	" " "
Acceptance for Widening at State St.	" 16	91	1937	Sav. Bank Spd. Five Cents/
Proposed widening of Sanford St. from Main St. to Dwight St.	" 21	67	1942	City of Spd.
Proposed widening - Sanford St. Northwesterly	" 21	74	"	" " "

LOCATION MARKET STREET

SPRINGFIELD

REMARKS	BOOK	PAGE	DATE	NAME
Main St.	Plans 22	66	1944	1341 Corporation
- - -	" 23	18	"	Union Trust Co.
Sandford St. Land Leased to Lawrence F. O'Brien &c	" 23	98	1945	City of Spd.
Sanford St.	" 23	113	"	" " "
Harrison Ave. &c	" 31	62	1950	" " "
Main Street & East Court Street	" 42	71	1954	Kolb Realty Corporation

REMARKS	BOOK	PAGE	DATE	NAME
See Book 2562 Page 383	Plans	51 &	1957	Curb Construction
Main St.&c	" 67	52	1958	City of Spd.
State St. &c	" 71	30 & 31	1959	" " "
East Court St.Widening Main St. to Dwight St.	" 76	40 - 41	1960	City of Springfield
Sanford St. Widening Main St. to Dwight St.	" 81	76 & 77	1961	City of Springfield
See Book 2827 Page 321			"	----

LOCATION

MARKET STREET

SPRINGFIELD

REMARKS	BOOK Plans	PAGE	DATE	NAME
Town Hall Alley Abandonment	" 89	68	1963	City of Springfield
Harrison Avenue &c	" 92	9 & 10	1963	Forbes & Wallace, Inc. &c
See Book 3488 Page 350			1970	---
See Book 3497 Page 454			"	---
Sanford St. to be abandoned from New Dwight St. to Main St.	"121	46	1970	City of Spd.
Market St. To be abandoned from East Court St. to Sanford St	"121	47	1970	City of Spd.

LOCATION MARKET STREET

SPRINGFIELD

REMARKS	BOOK	PAGE	DATE	NAME
See Book 3529 Page 595			1970	----
Alteration and Reconstruction State St N'ly 307 ft	"123	44 & 45	1970	City of Spd.
New St. To be abandoned from East Court St. to Dwight St.	"125	19	1970	City of Spd.
Dwight St Reconstruction Harrison Ave to State St	"131	88-89	1971	City of Spd
Townsley Ave & Harrison Ave. Main St to Chestnut St.	"131	114 & 115	1971	Valley & Bank Trust Company
Reconstruction	"137	16 to 19	1972	City of Spfld

LOCATION MARKET STREET

SPRINGFIELD

REMARKS	BOOK Plans	PAGE	DATE	NAME
State St.--Widening Main St - Market St	"137	30	1972	City of Spfld
Court Square Urban Renewal-Dwight St. &c	144	104 & 105	1973	Spd Redevelopment Authority
Harrison Avenue Abandonment Main St. to Market St	"150	29	1974	City of Spfld
Court Sq. Urban Renewal East Court St	"187	103	1979	S R A
Court Sq Urban Renewal Hillman St &c	"189	98	1980	S R A

LOCATION MARKET STREET

SPRINGFIELD

REMARKS	BOOK	PAGE	DATE	NAME
Center Parking Garage Jarrospm Ave &c	"191	32 & 33	1980	Spd Institution for Sav
See Book 5104 Page 280			1981	-----
East Court St	"196	80	1981	Third Nat'l Bank
Discontinuance	"196	102 & 103	1981	City of Spd
Main Street &c	"196	106 & 107	1981	Main Market Plaza Inc

LOCATION MARKET STREET

SPRINGFIELD

REMARKS	BOOK	PAGE	DATE	NAME
See Book 5138 Page 163			1981	-----
5138 Page 166			1981	-----
5138 Page 167			1981	-----
5138 Page 168			1981	-----
Discontinance	"198	16 & 17	1981	City of Spfld

LOCATION MARKET STREET

SPRINGFIELD

REMARKS	BOOK	PAGE	DATE	NAME
Sanitary Sewer & Stormwater Drain	"198	18 & 19	1981	City of Spfld

LOCATION MARKHAM ROAD

EAST LONGMEADOW

REMARKS	BOOK	PAGE	DATE	NAME
Easement Plan Northeast Interceptor	Plans 112	1 to 8	1967	Town of East Longmeadow & c
Allen Street Northeast Interceptor	"113	14--19 inc.	1968	Town of East Longmeadow
See Book 3329 Page 525			"	----
See Book 3410 Page 542			1969	----
Layout & street line plan	"116	118 & 119	1969	Town of East Longmeadow
See Book 3592 Page 95			1971	---

LOCATION

MARKHAM ROAD

EAST LONGMEADOW

REMARKS	BOOK	PAGE	DATE	NAME
See Book 3679 Page 540			1972	---
Allen Street	"136	59	1972	William W. Plumadore
Allen St &c	275	112	1991	Markham Road Realty Trust

LOCATION **MARLBORO ROAD**

HOLYOKE

REMARKS	BOOK Plans	PAGE	DATE	NAME
Highland Park	" A	12	1913	Highland Park Associates
Amended Plan of Highland Park Associates East of Cleveland St.	" Y	54	1926	Highland Park
Oxford Road	" 79	128	1961	N. Beaudoin

LOCATION **MARLBOROUGH STREET**

CHICOPEE

REMARKS	BOOK	PAGE	DATE	NAME
Medford St.	Plans " 61	57	1957	City of Chicopee

LOCATION MARLBOROUGH STREET

CHICOPEE FALLS

REMARKS	BOOK	PAGE	DATE	NAME
Medford-Woodlawn	Plans K	73	1921	John C. Smith Est.
St. James Ave.	" K	76	"	" " " "
Broadway &c	" 28	108	1949	Annie C. Smith
Medford St. &c Proposed Sewer	" 30	93	1950	J. Seipel
Medford Street	" 52	124	1955	City of Chicopee

LOCATION

MARLBOROUGH STREET

SPRINGFIELD

REMARKS	BOOK	PAGE	DATE	NAME
Norfolk-Bristol Sts.	510	602	1893	Fay & Brown
Suffolk-Middlesex Sts.	510	603	"	" " "
Wellington St.	563	603	1897	W.J.Walker
Wellington Manor Plans	4	116	1920	Deane F.Rush
- - - -	" L	30	"	City of Spd.
- - - -	" R	34	1923	" " "

LOCATION MARLBOROUGH STREET

SPRINGFIELD

REMARKS	BOOK	PAGE	DATE	NAME
Carlisle to Wellington Sts. Assessment	Plans " R	34	1923	City of Spd.
Middlesex St. Assessment	" R	37	1924	" " "
Suffolk St. Acceptance	" T	48	1925	" " "
Suffolk St. Assessment	" T	49	"	" " "
Wellington St. Assessment Extn. to Wesford Circle	" V	81	1926	" " "
Norfolk St. &c Confirmation Plan	" 25	27	1947	-----

LOCATION

MARLBOROUGH STREET

SPRINGFIELD

REMARKS	Plans	PAGE	DATE	NAME
Easements to be taken for Main Intercepting Sewer I	"143	22 to 45	1973	City of Spfld
See Book 3793 Page 117			"	----
Wilbraham Rd &c	262	46	1988	Spd Neighborhood Housing Serv Inc
Suffolk St	262	72	1988	Tristar Development Co Inc

LOCATION **MARLENE DRIVE**

AGAWAM

REMARKS	BOOK Plans	PAGE	DATE	NAME
Giant Acres North Westfield St. &c	144	82 & 83	1973	Charles Grasso &c
Giant Acres Sec II - - - - -	"153	94 & 95	1974	Nicholas J. Santinello &c
Giant Acres Sec II - - - - -	191	65	1980	Nicholas J San- tinello &c
Sewers- Easement North West Street &c	"247	93- 98	1987	Town of Agawam
See Book 6461 Page 1			1987	-----
See Book 6498 Page 290			1987	-----

LOCATION **MARMON COURT****SPRINGFIELD**

REMARKS	BOOK	PAGE	DATE	NAME
Marmon Manor Marmon Street &c	260	15	1988	Peter Fenton &c
Nash St &c	282	52	1992	Marmon Assoc Inc
Parker St &c	282	53	1992	Clifford J Clapprood Sr &C

LOCATION **MARMON STREET**

SPRINGFIELD

REMARKS	BOOK Plans	PAGE	DATE	NAME
Parkerview	" U	66	1924	Boyle Realty Co.
Parkerview St. &c	" 42	48	1954	Joseph D. Gentle
Hermitage Drive &c	" 44	53 & 54	1954	N.J. Demont Construction Co. Inc
Section B. Southern Road &c	" 51	27	1955	N.J. Demont Construction Co. Inc
Parkerview Street	" 53	45	1955	Marie E. LeBlanc
Section C Hermitage Drive &c	" 53	61 & 62	1955	N.J. Demont Construction Co. Inc.

LOCATION **MARMON STREET****SPRINGFIELD**

REMARKS	BOOK Plans	PAGE	DATE	NAME
Section C Hermitage Drive &c Sanitary Sewer Easement Parker Street to Parkerview St.	" 63	34 & 35	1957	N.J.Demont Const- ruction Co., Inc.
Drainage Easement Plan No.Branch Mill River	" 78	86 to 91inc	1960	City of Springfield
Flint St. Storm Drain & Sanitary Sewer	" 79	64 & 65	1961	City of Springfield
Flint St. Storm Drain & Sanitary Sewer	" 79	121 to 124 inc	1961	City of Springfield
Flint St. Land Taking Marmon St. Northerly to Chauncey Drive	" 80	7 & 8	1961	City of Springfield
	" 80	9 & 10	1961	City of Springfield

LOCATION **MARMON STREET****SPRINGFIELD**

REMARKS	BOOK	PAGE	DATE	NAME
See Book 2797 Page 503			1961	----
Hermitage Dr. Storm Drain & Sanitary Sewer	" 80	92 & 93	1961	City of Springfield
Storm Drain and Sanitary Sewer	" 80	94 & 95	1961	City of Springfield
See Book 2805 Page 448			"	Sewer Construction
See Book 2809 Page 253			"	----
Flint St. Marmon St. to Chauncey Drive	"84	118 & 119	1962	City of Springfield

LOCATION MARMON STREET

SPRINGFIELD

REMARKS	BOOK	PAGE	DATE	NAME
Temporary Resurfacing Hermitage Drive	" 166	118 to 123	1976	City of Spd
Parkerview Street &c Temp. Resurfacing	217	21	1984	Cheryl. Clapprod
- - - - -	218	49	1984	City of Spfld
Temp. Resurfacing	218	50	1984	City of Spfld.
See Book 5659 Page 571			1984	-----

LOCATION **MARMON STREET****SPRINGFIELD**

REMARKS	BOOK	PAGE	DATE	NAME
See Book 5659 Page 572			1984	-----
Temp. Resurfacing Flint Street	218	68	1984	City of Spfld.
See Book 5660 Page 78			1984	-----
Parkerview Street	237	1	1986	&c Albert Miliskie
Parkerview St	257	127	1988	Alphee Lavoie &c

LOCATION MARMON STREET

SPRINGFIELD

REMARKS	BOOK	PAGE	DATE	NAME
Parkerview St	264	3	1989	Hawk Enterprises
Parker St &c	282	53	1992	Clifford J Clapprood Sr &c

LOCATION **MARMON STREET**

SPRINGFIELD

From Hermitage Drive n'ly for 185' and s'ly for 150'

REMARKS	BOOK	PAGE	DATE	NAME
See Order City Planning Board On File July 14, 1954				

LOCATION **MARMON STREET**

SPRINGFIELD

From 196 feet south of Parkerview St.s'ly for approx.108Ft.

REMARKS	BOOK	PAGE	DATE	NAME
See Order City Planning Board On File Sept. 16, 1955.				

LOCATION **MARQUETTE STREET****SPRINGFIELD**

REMARKS	BOOK	PAGE	DATE	NAME
Acceptance Oklahoma St. to St. James Blvd. Plans	26	82	1947	City of Spd.
Assessment Oklahoma St. to St. James Blvd.	" 26	83	"	" " "
Holy Cross St. Acceptance	" 38	7	1952	" " "
Holy Cross St. Assessment	" 38	8	"	" " "

LOCATION MARS DEN STREET

SPRINGFIELD

1.

REMARKS	BOOK	PAGE	DATE	NAME
Merritt Grove	Plans 3	100	1912	E.M.Denoon
Merritt Grove	" 4	26	1913	H.A.Clapp
Marsden Manor	" Q	8	1924	Realty Co. Boyle-Davidson/
Assessment	" 6	61 & 62	1928	City of Spd.
Newhall St.Assessment	" 6	83	"	" " "
Dalton Pl.Assessment	" 7	127	1929	" " "

LOCATION MARDEN STREET

SPRINGFIELD

REMARKS	BOOK	PAGE	DATE	NAME
Bay St. &c	Plans 22	58	1944	- - - -
Crismer Pl.Acceptance	" 23	117	1945	City of Spd.
Crismer Pl.Assessment	" 23	118	"	" " "
Sidney Place Acceptance	" 23	126	"	" " "
Sidney Place Assessment	" 23	127	"	" " "
Proposed Stream Improvements Poor Brook	" 98	29-68 inc.	1965	City of Spd.

LOCATION MARDEN STREET SPRINGFIELD

REMARKS	BOOK Plans	PAGE	DATE	NAME
- - - - -	" 100	123	1965	- - - - -
Berkshire Ave.&c Poor Brook Improvements	"119	106-111 inc.	1969	City of Spd.
- - - - -	242	113	1986	Kevin O'Grady
Silas Street &c	257	5	1988	Mary S Donahue

LOCATION

MARSH HILL ROAD

BRIMFIELD

REMARKS	BOOK Plans	PAGE	DATE	NAME
Brookfield Road &c	133	114- 118	1972	R L W INC
Mariott Farms-Section 1-Brookfield Rd. &c	136	38 to 41	1972	R L W Inc
Brookfield Road &c	" 147	77	1973	Gerald J. Morin &c
- - - - -	"150	125	1974	Ronald J. Heagney &c
-----	177	16	1978	Jennie Looney &c
- - - - -	"191	45	1980	Ronald J. Heagney &c

LOCATION

MARSHALL AVENUE

CHICOPEE

REMARKS	BOOK	PAGE	DATE	NAME
Veterans Housing Project Meetinghouse Rd &c	Plans 30 "181	53 45	1949 1978	Authority Chic. Housing / Emile LaLiberti &c

LOCATION MARSHALL PLACE

SPRINGFIELD

REMARKS	BOOK	PAGE	DATE	NAME
Walnut St.-Searl Pl.	Plans 2	38	1903	Wm. C. Bartlett & C
-----	"F	18	1916	City of Spd.

LOCATION MARSHALL STREET

EAST LONGMEADOW

REMARKS	BOOK	PAGE	DATE	NAME
Norden St. &c	Plans 60	96	1957	Leo M. Speight
See Book 3796 Page 576			1973	----
See Book 3927 Page 175			1974	----
See Book 4527 Page 112			1977	----
See Book 4722 Page 341			1979	-----

LOCATION MARSHALL STREET

SPRINGFIELD

REMARKS	BOOK	PAGE	DATE	NAME
Assessment	Plans E	14	1916	City of Spd.
Walnut St. &c Winchester Community Development Area I	" 24	38	1946	Lena Sisitsky Spd Redevelopment Authority
Winchester Community Development Area I	" 165	40 to 43	1976	Spd Redev. Authority
Winchester Community Development Area I	174	88 to 97	1977	S R A
Winchester Community Development Area I	191	4&5	1980	

LOCATION MARSHALL STREET

SPRINGFIELD

REMARKS	BOOK	PAGE	DATE	NAME
Winchester Dev Area I	"196	26 to 33	1981	A S R A
Crosby Street &c	207	16	1982	Spfld. Inner City Rehab. Inc
Crosby Street &c	219	35	1984	Spfld. Inner City Rehab. Inc.

LOCATION MARTEL ROAD

SPRINGFIELD

1

REMARKS	BOOK	PAGE	DATE	NAME
Fenway Park	Plans 23	85	1945	Gefree Holding/ Corp.
Donbray Road Acceptance Wilb. Rd. to North Branch Tributary Parkway	" 26	40 & 41	1947	City of Spd.
Donbray Road Assessment Wilb. Rd. to North Branch Tributary Parkway	" 26	42	"	" " "
See Book 2501 Page 7			1956	Sewer Construction
Fenway Drive &c	" 100	128 & 129	1965	Antonio Palazzesi & Son
See Book 3221 Page 168			1966	----

LOCATION MARTEL ROAD

SPRINGFIELD

REMARKS	Plans	PAGE	DATE	NAME
Definitive Plan of Martel Rd. & Fenway Dr.	" 105	50	1966	Antonio Palazzesi & Son
Storm drain & Sanitary Sewer---Martel Road	" 105	51 & 52	1966	Antonio Palazzesi & Son
Definitive plan of Martel Rd & Fenway R.	" 105	53	1966	Antonio Palazzesi & Son
Storm drain & Sanitary sewer---Martel Road	" 105	54 & 55	1966	Antonio Palazzesi & Son
Temporary Resurfacing Donbray Rd. W'ly & N'ly about 645 Ft.	"113	125	1968	City of Spd.
See Book 3347 Page 338			1968	---

LOCATION, MARTEL ROAD

SPRINGFIELD

REMARKS	BOOK	PAGE	DATE	NAME
See Book 3453 Page 67			1969	---

LOCATION

MARTEL ROAD

SPRINGFIELD

Donbray Road Westerly, Northwesterly & northerly

REMARKS	BOOK	PAGE	DATE	NAME
See Order of City Planning Board on File			Sept. 22, 1945	

MARTEL ROAD

SPRINGFIELD

LOCATION (Extension of) from the end of the present way southerly

and westerly 434 feet.

REMARKS

BOOK

PAGE

DATE

NAME

See Order
City Planning Board on file Sept. 30, 1965

LOCATION **MARTEN STREET****CHICOPEE**

REMARKS	BOOK	PAGE	DATE	NAME
Pendleton Ave.	Plans 30	63	1950	Clara H. Martin
Pendleton Ave.	" 31	44	"	Clara H. Marten
Tanglewood Street	" 54	82	1956	Clara H. Marten
Tanglewood Street	" 58	27'	"	" " "
Tanglewood Street Proposed Sewer	" 79	96	1961	City of Chicopee
Proposed Sewer	" 79	103	1961	City of Chicopee

LOCATION **MARTEN STREET**

CHICOPEE

REMARKS	BOOK Plats	PAGE	DATE	NAME
See Book 2800 Page 483			1961	----
Proposed Sewer	" 82	14	1961	City of Chicopee
Pendleton Avenue Proposed Sewer	" 82	24	1961	City of Chicopee
See Book 2834 Page 393			"	----
Asselin Street &c	" 89	15 & 16	1963	Ridge Hill Acres, Inc.

LOCATION **MARTHA STREET****CHICOPEE**
(C.F.)

1

REMARKS	BOOK	PAGE	DATE	NAME
Springvale Heights	File	299	1912	Edw. T. Barrett & c
Springvale Heights Correction	"	299	"	" " " "
Wildemere St. Plans	24	74	1946	Harvey E. Gagne
Proposed Sewer Extension in Wildermere St.	" 31	29	1950	City of Chicopee
Proposed Sewer in Loveland Ter.	" 37	10	1952	" " "
Marguerite Street &c	" 39	30	1953	John Wawrzyk

LOCATION MARTHA STREET

CHICOPEE

REMARKS	BOOK Plans	PAGE	DATE	NAME
Loveland Ter. Proposed Sewer	" 81	122	1961	City of Chicopee
Marguerite Street &c	" 83	3	1961	Harvey Gagne

LOCATION

MARTHA STREET

SPRINGFIELD
(I.O.)

REMARKS	BOOK	PAGE	DATE	NAME
Indian Gardens Plans X		30	1926	Jos. LaBelle & c
Corthell St. Acceptance Oak St. to Pinevale St.	" 21	4	1941	City of Spd.
Corthell St. Assessment Oak St. to Pinevale St.	" 21	5	"	" " "
Goodwin St. - Milton St. to Oak St.	" 22	28 to 31 inc.	1943	" " "
Corthell St. Acceptance Oak St. to Pinevale St.	" 25	95	1947	" " "
Corthell St. Assessment Oak St. to Pinevale St.	" 25	96	"	" " "

LOCATION **MARTHA STREET****SPRINGFIELD**

REMARKS	BOOK	PAGE	DATE	NAME
See Book 3286 Page 595			1967	----
See Book 3894 Page 67			1973	----
Goodwin Street &c	209	46 & 47	1983	The Chapman Valve Mfg. Co., Inc.
Goodwin Street &c	223	124 & 125	1985	Crane Co.
Goodwin Street &c	231	70 & 71	1985	Crane Co.

LOCATION

MARTHA STREET

SPRINGFIELD

REMARKS	BOOK	PAGE	DATE	NAME
Daniel Street &c	237	46	1986	Prime-Lo Development Inc.

LOCATION **MARTIN FARM ROAD**

HAMPDEN

REMARKS	BOOK Plans	PAGE	DATE	NAME
-----	" 93	60	1964	Western Mass. Developers Co.Inc.
West Hill Drive	"185	17	1979	James L.Kibbe

LOCATION MARTIN STREET

HOLYOKE

REMARKS	BOOK	PAGE	DATE	NAME
Westfield Road, Lawler Street	Plans # 1	256	1901	C.A. Corser
West Glen St. & Hillcrest Avenue	# 0	62	1904	Warren & Moody
Hillcrest Avenue &c	# 65	18	1958	David & Alice Kornetski
See Book 2861 Page 550			1962	----- Holyoke Water Power Co
Whiting Farms Rd &c	"188	41	1979	Holyoke Water Power Co.
Route 91 &c	200	44 & 45	1981	

LOCATION

MARTIN STREET


HOLYOKE

REMARKS	BOOK	PAGE	DATE	NAME
Grand View Ave &c	256	36	1988	James M. McKenna &c

LOCATION **MARTIN STREET**

SPRINGFIELD

REMARKS	Plots	PAGE	DATE	NAME
Audubon Street	" 2	89	1906	Edgeline Park
"Chase & Seyler Park"	" 3	10 & 11	1911	Edward F. Seyler
Dorset Street Assessment	" 7	59	1928	James T. Sheehan
Audubon Street Assessment	" 16	50	1937	City of Spd.
Dorset Street	" 16	81	1937	" " "



LOCATION MARTIN STREET

SPRINGFIELD

REMARKS	BOOK	PAGE	DATE	NAME
Belmont Villa	File Plans	307	1911	American Homes Dev Trust
Dorset St. Acceptance Eand of Public Way to East Longmeadow	" 109	4 & 5	1967	City of Spd.
Dorset St. Assessment Martin Street to East Longmeadow Line	" 109	6	1967	City of Spd.
Granby St Acceptance Dorset St southerly to East Long. Line	"130	78 & 79	1971	City of Spd.
Granby St Assessment Dorset St to the East Longmeadow Line	"130	80	1971	City of Spd.
Lawn St----Stormwater drain outlet	"140	67	1972	City of Spfld

LOCATION

MARTIN STREET

SPRINGFIELD

REMARKS	BOOK	PAGE	DATE	NAME
Temp. Resurfacing - - - - -	218	51	1984	City of Spfld.
See Book 5659 Page 574			1984	-----

LOCATION MARTONE PLACE

SPRINGFIELD

REMARKS	BOOK	PAGE	DATE	NAME
St. James Avenue	Plans " 68	124	1958	Julius Meltzer
" " " &c	" 68	125 & 126	"	" "
St. James Avenue &c	" 76	112	1960	Peter Sherman Meltzer
St. James Avenue	" 85	30 & 31	1962	Peter Meltzer
St. James Avenue &c	" 95	99 & 100	1964	&c Victor A. Martone
St. James Ave. &c Laid out as state highway	" 108	123 - 126inc	1967	Commonwealth of Massachusetts

LOCATION **MARTONE PLACE****SPRINGFIELD**

REMARKS	BOOK	PAGE	DATE	NAME
See Book 3708 Page 489			1972	---
See Book 3708 Page 490			"	---
St. James Ave.	" 158	52	1975	Inc F.L. Roberts & Co
St James Ave	" 197	112 & 113	1981	Inc F L Roberts & Co
Tapley Street &c	"201	115	1982	Duncan Constr Co Inc

LOCATION

MARTONE PLACE

SPRINGFIELD

REMARKS	BOOK	PAGE	DATE	NAME
St. James Avenue &c	208	86& 87	1983	Charles E. Hough &c
Tapley Street Reconstruction St James Ave. to Bay St	243	5- 226	1986	City of Spfld.
St, James Ave &c	259	17	1988	Charles E Hough &c
St. James Avenue	285	80	1993	F.L. Roberts &Co INC

LOCATION MARTONE PLACE

SPRINGFIELD

From St. James Ave. southeasterly and southwesterly for

approx. 600 feet

REMARKS	BOOK	PAGE	DATE	NAME
See Order City Planning Board	On File	December 3,	1958	

LOCATION **MARTONE PLACE**

SPRINGFIELD

REMARKS	BOOK	PAGE	DATE	NAME
From approved section (July 18, 1960) southerly 68.22 feet; thence westerly on a curve 78.35 feet; thence westerly 48.13 feet for a total distance of 194.70 feet.				
See Order				
City Planning Board on	file	May 22,	1962	

LOCATION MARVIN STREET

SPRINGFIELD

REMARKS	BOOK	PAGE	DATE	NAME
Pratt St. &c	Plans 33	29	1951	Wesson Maternity Hospital
Chestnut Street &c	130	122 & 123	1971	Springfield Hospital

LOCATION MARY COBURN ROAD

SPRINGFIELD

REMARKS	BOOKS	PAGE	DATE	NAME
Parker Street &c North Section	" 44	42	1954	William Hutchinson
South Branch Manor	" 46	97 & 98	1955	M.L.Bowers &c
Village Road	" 70	18	1959	William Hutchinson
Parker Street &c	" 71	92 & 93	1959	William Hutchinson
See Book 2821 Page 351			1961	Sewer Construction
See Book 2827 Page 329			1961	Sewer Construction

LOCATION MARY COBURN ROAD

SPRINGFIELD

REMARKS	BOOK Plans	PAGE	DATE	NAME
Parker St. Widening Old Acre Road to Cooley Street	" 90	90-93 inc.	1963	City of Springfield
Parker St. Reconstruction Boston Rd. to Cooley St.	" 111	74--79 inc.	1967	City of Spd.
Parker St. Widening Old Acre Road to Cooley Street	" 111	80--85 inc.	1967	City of Spd.
Temporary Resurfacing South Branch Parkway to Westbrook	"121	118-121 inc.	1970	City of Spd.
Waycross St. To be abandoned from Gourley Rd to Mary Coburn Rd	"124	102	1970	City of Spd.
Waycross St. To be abandoned from Gourley Rd to Mary Coburn Rd	"124	22 ¹⁰	1971	E.L. Estabrook
Brookside Circle &	"129			

LOCATION MARY COBURN ROAD

SPRINGFIELD

REMARKS	BOOK	PAGE	DATE	NAME
Swan Hill Drive & Overhill Drive Temporary Resurfacing	"187	56	1979	City of Spfld
Village Road Temporary Resurfacing	"193	81	1980	City of Spfld
See Book 5015 Page 303			1980	-----
Temp. Resurfacing - - - - -	218	59	1984	City of Spfld.
Temp. Resurfacing - - - - -	218	60	1984	City of Spfld.

LOCATION MARY COBURN ROAD

SPRINGFIELD

REMARKS	BOOK	PAGE	DATE	NAME
See Book 5660 Page 31			1984	-----
Parker St &c	276	60-61	1991	DPW Spfld

LOCATION MARY COBURN ROAD

SPRINGFIELD

From Parker St. e'ly to South Branch Parkway

REMARKS	BOOK	PAGE	DATE	NAME
See Order City Planning Board On File Feb. 17, 1955.				

LOCATION MARY LANE

WESTFIELD

REMARKS	BOOK	PAGE	DATE	NAME
Stephen Lane &c	268	78	1989	Koro Gam Realty Inc

LOCATION MARY LOUISE STREET

SPRINGFIELD

From Rosemary Drive westerly to Spear Road

REMARKS	BOOK	PAGE	DATE	NAME
See Order City Planning Board on			File Sept. 4, 1958	

LOCATION MARY LOUISE STREET

SPRINGFIELD

REMARKS	BOOK	PAGE	DATE	NAME
See Book 2626 Page 26	Plans	68-72	1958	Sewer Construction Spear
Duggan Estates	" 67	inc.	"	Construction Corp.
" "	" 67	129 & 130	"	" " "
Spear Road &c	287	3-4	1993	SPD DPW
Spear Road &c	287	1-2	1993	Spd DPW

LOCATION MARY STREET

CHICOPEE

1

REMARKS	BOOK	PAGE	DATE	NAME
Grattan-Columbus Ave.	548	603	1897	Marcelle Croteau
Proposed Sewer in Concord St.	Plans 32	83	1950	City of Chicopee
Concord Street &c	" 72	110	1959	Berneche & Friend, Inc.
Berger Street &c	" 89	82 & 83	1963	Lucien O. Boileau &c
Briere Drive &c 362 & 363 See Book 3030 Pages	" 91	92	1963 1964	Lucien Boileau & Curbing Construction

LOCATION **MARY STREET**

CHICOPEE

REMARKS	BOOK	PAGE	DATE	NAME
Berger Street &c	" 103	7	1966	Louis Bouchard &c
Berger Street &c Confirmation Plan	"105	122	1966	Lucien Boileau &c
Arcade Street &c	"115	108	1968	Lucien O. Beaulieu, Inc.
Rivest Court &c	"189	82 & 83	1980	Edward A. Rivest
olea Street &c	207	20	1982	Clarence A. Fournier &c

LOCATION MARY STREET

SPRINGFIELD

1.

REMARKS	BOOK	PAGE	DATE	NAME
	Plans			
Arcadia	" K	18	1919	Cassidy Realty Co.
" Revised Plan	" J	65	1920	" " "
Island Pond Road Acceptance	" 17	81 to 85 inc.	1938	City of Spd.
Island Pond Park Proposed Alteration & Widening Easterly side of Island Pond Road	" 41	107	1953	Berard & Sons, Inc.
	" 41	111	"	City of Spd.
Acceptance	" 50	35	1955	" " "

LOCATION MARY STREET

SPRINGFIELD

REMARKS	BOOK	PAGE	DATE	NAME
Assessment Gertrude St. Assessments	Plans " 50	36	1955	City of Spd.
Island Pond Road to Arcadia Blvd.	" 77	17	1960	City of Springfield
Arcadia Blvd. Acceptance Casco St. to Agnes St.	" 77	19 - 22 inc	1960	City of Springfield
Arcadia Blvd. Assessment Casco St. to Agnes St.	" 77	23 - 26 inc	1960	City of Springfield
Arcadia Boulevard &c	230	77 & 78	1985	Atlas Builders & Contractors, Inc.

LOCATION

MARY STREET

SPRINGFIELD

REMARKS	BOOK	PAGE	DATE	NAME
Arcadia Boulevard	236	40	1986	Clement Restorations Inc.
Arcadia Boulevard	" 239	104	1986	Clement Restorations Inc
Arcadia Boulevard	243	80	1986	Clement Restorations Inc.
Arcadia Boulevard	244	70	1986	Clement Restorations Inc.
Arcadia Boulevard	"245	68	1987	Clement Restorations Inc

LOCATION

MARY STREET

SPRINGFIELD

REMARKS	BOOK	PAGE	DATE	NAME
Arcadia Boulevard	250	116	1987	Clement Restorations, Inc.

LOCATION

MARY ST.

WESTFIELD

REMARKS	BOOK	PAGE	DATE	NAME
Lawn Gardens	Plans A	118	1914	Unit Land Co.
Lawn Gardens Garden Avenue &c	"196	23	1981	G.Christianson
Gifford Ave &c	"200	70	1981	Sam;pson Constr Co Inc
Wilson St &c	275	94	1991	John Sampson
Wilson Ave &c	282	88	1992	Estelle J Streeter

LOCATION MARY STREET

WESTFIELD 2

REMARKS	BOOK	PAGE	DATE	NAME
Wilson Ave &c	287	94	1993	Fred Lutservitz III

LOCATION MARYLAND AVENUE

CHICOPEE

REMARKS	BOOK Plans	PAGE	DATE	NAME
New York Avenue & Main Street	File	266	1909	Lowe & Hoar Land Company
Proposed Sewer	" 40	89	1953	City of Chicopee
East Main St.&c	" 68	123	1958	Joseph Anischik Chester V. Kowalczyk
Baltimore Avenue &c	" 86	85	1962	Bernard Lomascola
New York Avenue	" 146	24	1973	

LOCATION MARYLAND STREET

EAST LONGMEADOW

1

REMARKS	BOOK	PAGE	DATE	NAME
Pleasant View Heights	Plans " 4	61	1914	Pleasant View Land Co.
Sandstone Manor	" 66	72-75 inc.	1958	Kay-Vee Realty Co.Inc.
Hickory St.&c	" 66	85	"	Howard C. Chase Jr.
Vandalia St.&c	" 66	87	"	-----
Dearborn St.&c	" 69	106 & 107	"	Town of East Long.
See Book 2925 Page 445			1962	----

LOCATION MARYLAND STREET

EAST LONGMEADOW

REMARKS	BOOK Plans	PAGE	DATE	NAME
Thompkins Avenue	" 88	72	1963	John Trinceri
Betterment Assessment Gates Ave. &c	" 103	14	1966	Town of East Longmeadow
See Book 3345 Page 351			1968	----
Thompkins Avenue	"116	29	1968	Ned Cummings, Jr.
Thompkins Avenue See Book 3405 Page 103	116	29	1968 1969	Roger W. Smith &c ---
Thompkins Avenue	"124	115	1970	Premium Homes, Inc.

LOCATION MARYLAND STREET

EAST LONGMEADOW

REMARKS	BOOK	PAGE	DATE	NAME
Gates Avenue &c	212	65	1983	Robert F Trinceri &c
Gates Avenue &c	223	18	1985	John A. Trinceri &c

LOCATION **MARYLAND STREET**

SPRINGFIELD

REMARKS	BOOK	PAGE	DATE	NAME
Trafton Park	" 3	96	1912	Hubbard & Tifft
Accept. Dickinson St & Trafton Road	" U	10	1924	City of Spd.
Assessment Plan	" U	14	1924	City of Spd.
Assessment Trafton Road	" 11	65	1931	City of Spd.

LOCATION MASHAPAUG ROAD or MASHPAUG ROAD

1.
HOLLAND

REMARKS	BOOK	PAGE	DATE	NAME
Relocation	Plans 11	119 to 121 inc	1931	Inhab. Hampden Co.
Relocation	" 13	60 & 61	1933	" " "
Relocation	" 14	41	1934	" " "
Relocation	" 14	129 & 130	1935	" " "
Relocation	" 16	2, 3 & 4	1936	" " "
Relocation	" 16	96, 97 & 98	1937	" " "

LOCATION MASHAPAUG ROAD or MASHPAUG ROAD

HOLLAND ^{12.}

REMARKS	BOOK	PAGE	DATE	NAME
Relocation of Stur- bridge & Stafford Rds.	Plans 21	20, 21 & 22	1942	Inhab. Hampden Co.
Old Acres	" 23	19	1944	Old Acres Realty Trust
Old Acre Road &c	" 23	81	1945	" " " "
Massaconnet Shores	" 26	100	1947	American Properties Co.
Union Road	" 27	17	1948	K. G. Bopp
Amber Park	" 27	98	"	" " "

LOCATION MASHAPAUG ROAD or MASHPAUG ROAD

HOLLAND^{3.}

REMARKS	BOOK	PAGE	DATE	NAME
Altered & Laid out as State Highway Plans	30	1	1949	Mass. Commonwealth of /
Lead Mine Road	" 32	112	1951	Peter G. Arooth
Old Country Road	" 54	25	1955	Martin G. Peterson &c
Lake Shore Drive &c	" 54	118	1956	Lewis F. Blodgett
" " " "	" 61	110	1957	Herman J. Haven &c
Appleton Acres	" 67	66 & 67	1958	James W. Davis

LOCATION MASHAPAUG ROAD OR MASHPAUG ROAD

HOLLAND

4.

REMARKS	BOOK	PAGE	DATE	NAME
	Plans			
Homeland	" 68	70	1958	K.G.Bopp Herman J. Haven &c
Cottage Sites	" 70	81	1959	
Sturbridge Road &c	" 72	117	1959	Karl G. Bopp &c &c
Carlo Lots	" 89	75	1963	Carlo Barbieri
Vinton Road	" 90	22	1963	Carlo Barbieri &c
Union Road &c	" 91	48	1963	A.R.Williams

LOCATION MASHAPAUG ROAD or MASHOAUG ROAD

HOLLAND

5.

REMARKS	BOOK	PAGE	DATE	NAME
Appleton Acres Annex	Plans 91	72 & 73	1963	James W. Davis &c
Lake Drive &c	93	66	1964	A.R. Williams
Valley Road &c	" 99	34	1965	Karl Bopp
- - - - -	" 103	61	1966	Adelard Belhumeur
See Book 3201 Page 238			"	- - - - -
Hamilton East Fenton Street &c	"118	121	1969	Alfred R. Williams

LOCATION

MASHAPAUG ROAD or MASHOAug ROAD

HOLLAND

6

REMARKS	BOOK	PAGE	DATE	NAME
Hamilton East Fenton Street &c	"120	28	1969	A. R. Williams
Hamilton West Candlewood Drive &c	"120	31	1969	Robert C. Barry &c
Hamilton West Candlewood Drive &c	"120	64	1969	Robert C. Barry &c
Prynnwood Park	" 120	84	1969	Alfred R. Williams &c
Victoria Park Forest Drive &c	" 120	84	1969	Alfred R. Williams
Hamilton Reservoir Lake Shore Drive	"120	94	1969	Herman J. Haven &c

LOCATION MASHAPAUG ROAD or MASHOAUG ROAD

HOLLAND

REMARKS	BOOK Plans	PAGE	DATE	NAME
Hamilton East Fenton Street &c	"138	74	1972	Alfred R. Williams
- - - - -	"139	123	1972	Alfreda Adamowicz
Old Acre Road &c	"149	80	1974	George Banas
Brimfield Road &c	"158	82	1975	Dean Blodgett
-----	"158	107	1975	Alfred R. Williams
Holland Lake Estates Fenton Street &c	" 160	83	1975	Edward Artruc

LOCATION MASHAPAUG ROAD or MASHOAUG ROAD

HOLLAND

REMARKS	Pl ooks	PAGE	DATE	NAME
Chaffee Road &c	"163	24	1976	L Karl G. Bopp
Davidson Road &c	" 164	39	1976	Karl G. Bopp
Victoria Park Victoria Drive &c	" 166	87	1976	Alfred R. Williams
-----	" 187	100	1979	Floyd E Carling
-----	" 189	12	1980	Oliver L Howlett

LOCATION MASHAPAUG ROAD

HOLLAND

REMARKS	BOOK	PAGE	DATE	NAME
- - - - -	"189	72	1980	Alfred R. Williams
- - - - -	"190	12	1980	Oliver L. Howlett
- - - - -	"190	20	1980	Floyd Carling
Fiskdale Rd. &c	191	13	1980	Dean Blodgett
Lee Avenue	"192	17	1980	James W. Davis

LOCATION MASHAPAUG ROAD

HOLLAND

REMARKS	BOOK	PAGE	DATE	NAME
-----	" 193	58	1980	Fred Zitka Est.
- - - - -	"194	63	1980	Herman Haven &c
-----	204	121	1982	Stanley A Wojtowicz
Candlewood Drive &c	"217	51	1984	Stephen H. Davis &c
- - - - -	218	124& 125	1984	Francis Allard

10

LOCATION

MASHAPAUG ROAD

HOLLAND

REMARKS	BOOK	PAGE	DATE	NAME
		88&		Gordon C
Maybrook Road &c	222	89	1985	Eckler &c
- - - - -		29&		
- - - - -	237	30	1986	Ronald Benoit
- - - - -				
- - - - -	241	37	1986	Floyd Carling
		47&		Robert A
Vinton Road &c	241	48	1986	Dickenson &c
Amber Road &c	"245	89	1987	Robert M Looney

LOCATION

MASHAPaug ROAD

HOLLAND

REMARKS	BOOK	PAGE	DATE	NAME
- - - - -	"249	48	1987	Nob Hill Realty, Inc. &c

LOCATION

MASHPAUG ROAD

REMARKS	BOOK	PAGE	DATE	NAME
- - - - -	231	128	1986	Allan R Schubert

LOCATION MASON PLACE

Springfield

Changed to Lansing Place from Dickinson St. southerly

REMARKS	BOOK	PAGE	DATE	NAME
See Order of City Council	---	Feb.15,	1928	On File

LOCATION

MASON ROAD

Holyoke

REMARKS	BOOK	PAGE	DATE	NAME
Goodyear Park	Plans 7	33	1928	Goodyear Park Co. Inc.
Land taken from Goodyear Park Co.	" 14	117	1935	City of Holyoke
Jackson Road &c	" 44	14	1954	Goodyear Park Company
Jackson Road &c	" 46	39	1955	" " "

LOCATION

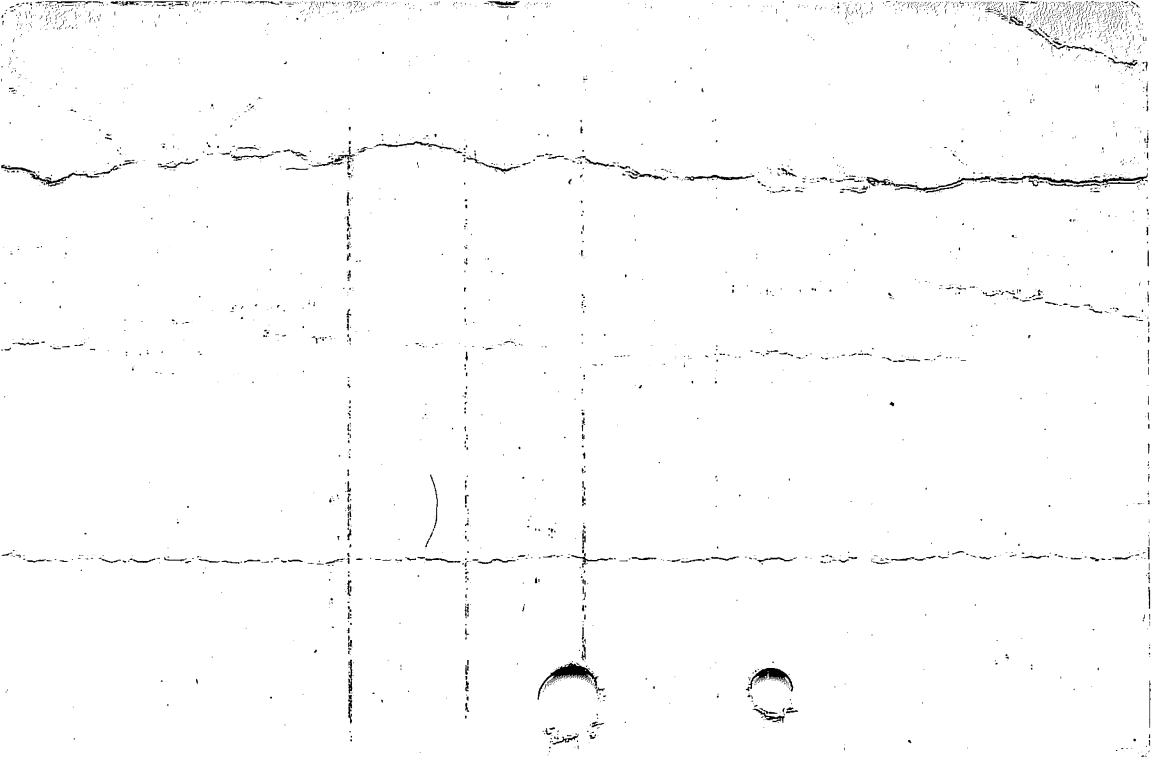
MASON ROAD

PALMER

2

REMARKS	BOOK	PAGE	DATE	NAME
Warren Street &c	"247	5	1987	Robert Sturtevant

REMARKS	BOOK	PAGE	DATE	NAME
Express Toll Highway Plans known as "Mass. Turnpike"	" 47	55 to 80 inc.	1955	Massachusetts Turnpike Authority
Express Toll Highway known as "Mass. Turnpike" Flynt Street &c	" 50	8 & 9	"	" " "
Park St.	" 62	130	1957	John C. Champartes
-----	" 66	60	1958	New England Power Company
-----	" 66	81	"	" " " "
Thompson St.	" 66	82	"	" " " "



LOCATION MASON STREET

PALMER

REMARKS	BOOK Plans	PAGE	DATE	NAME
To be conveyed by Hector J. Brothers	" 100	8	1965	New England Power Company
Hillside Drive	" 103	15	1966	Richard Gurka
Hillside Drive	" 103	60	1966	" "
Thompson St.	"122	130	1970	Harlow Royal Realty, Inc.
Smith Street	"124	63	1970	Winston L. Stred
-----	"128	21	1971	Ector H. Brothers & Co

LOCATION MASON STREET

PALMER

REMARKS	PLANS BOOK	PAGE	DATE	NAME
Smith Street &c	"129	16	1971	Winston L. Stred
Hillside Drive	"134	50	1972	Richard W. Gurka
Smith Street	"137	72 & 73	1972	Francis C. Arnold
Hillside Drive	"138	74	1972	Richard W. Gurka
Robinson Street	"144	34	1973	Joseph F. Sablak
-----	" 146	81	1973	Laurel Hull &c

LOCATION MASON STREET

PALMER

REMARKS	PLOTS	PAGE	DATE	NAME
Proposed drainage easement Nipmuck Street	"149	38	1973	Town of Palmer
Proposed drainage easement Park Street	"149	39	1973	Town of Palmer
-----	" 152	11	1974	Odilon J. Breton
Smith Street	" 161	51	1975	Paula T. Begay
- - - - -	"162	94	1976	Odilon J. Breton
-----	" 163	7	1976	Ector J. Brothers &c

LOCATION MASON STREET

PALMER

REMARKS	BOOK	PAGE	DATE	NAME
Mason Street	Plans 164	24	1976	Odelon J. Breton
Cedar Hill Street &c	168	36 & 37	1977	Breton Estates Inc.
Nipmuck K St.	197	61	1981	Odilon J. Breton
-----	197	66	1981	Russell H Robinson Jr &c
Nipmuck St &c	197	103	1981	Fred A Capen &c

LOCATION

MASON STREET

PALMER

REMARKS	BOOK	PAGE	DATE	NAME
-----	" 203	86 & 87	1982	David Russo &c
Smith St.	204	98	1982	Thom. Gatesman &
- - - - -	211	11	1983	Scott A Brothers &c
Smith Street	229	30	1985	Nelson Carpentier &c
Smith Street	229	31	1985	Nelson Carpentier &c

LOCATION

MASON STREET

PALMER

REMARKS	BOOK	PAGE	DATE	NAME
- - - - -	229	67	1985	Harlow Royal Realty Inc.
Warrent Street &c	230	46	1985	Edward O Granger
Thompson Street &c	238	126 & 127	1986	M J Kasan Dev. Co Inc
High Meadow Estates Thompson Street	240	94	1986	M J Kasan Dev. Co Inc
- - - - -	248	31	1987	Henry J. Bucior &c

LOCATION MASON STREET

PALMER

REMARKS	BOOK	PAGE	DATE	NAME
High Meadow Estates Thompson St &c	255	27 & 28	1988	M J Kasan Dev Co Inc
Park St	280	83	1992	Russell C Marier
Carriage Dr &c	284	112	1993	M.J. Kasen Dev Co Inc
Homestead St &c	28 6	107-109	1993	Breton Estates Inc

LOCATION

MASON STREET


Springfield

REMARKS	BOOK	PAGE	DATE	NAME
Pease St.	Plans S	28	1924	Harry L. Quinn
- - -	" 21	84	1942	Mary E. Ahearn
State St.	" 35	127	1952	Macmor Realty Co. Inc.
Carrier Pipeline	" 84	3 to 36 inc	1962	Jet Lines, Inc.
Pease St. &c	"133	94	1972	Sadie B. Jones
Pease St. &c	"133	130	1972	Sadie B. Jones

LOCATION MASON STREET

SPRINGFIELD

REMARKS	BOOK	PAGE	DATE	NAME
See Book 4200 Page 383			1975	-----
Catherine Street &c	" 163	92 & 93	1976	Spd Redevelopment Authority
State St &c	"189	70 & 71	1980	John P. Pappas
Wilbraham Rd &c	253	43	1987	Indian Village Assoc Ltd Ptnrshp
Marion St &c	276	9	1991	DPW Spfld



LOCATION MASON STREET

SPRINGFIELD 3

REMARKS	BOOK	PAGE	DATE	NAME
Bowles St &c	276	10	1991	DPW Spfld
Bowles St &c	276	11	1991	DPW Spfld
Catharine St &c	276	116	1991	City of Spd
State St	276	118	1991	City of Spd
State St &c	277	103	1991	City of Spd

LOCATION

MASSACHUSETTS AVE

CHICOPEE

REMARKS	BOOK	PAGE	DATE	NAME
Pleasantdale	File	216	1912	H. S. Moody Land Co.
Relocation of Mont- gomery Street	Plans 17	88& 89	1938	Inhab. of Hampden County
Montgomery St. Cut-Off Prospect St. to Mont- gomery St.	"21	8&9	1941	" " "
Proposed Relocation of Montgomery Street	"156	61 to 83	1975	City of Chicopee
See Book 4101 Page 196			----	----
Elmer M. ...	"	62	1937	Donald A Sullivan & Co

LOCATION MASSACHUSETTS AVENUE

LONGMEADOW

REMARKS	BOOK	PAGE	DATE	NAME
Main - Fairview St. Plans 1		58	1898	Emily W. Smith
Longmeadow St. &c	" 32	6	1950	Alec Denby
Herbert Street Assessment	" 42	105	1954	Town of Longmeadow
South Ave. & Branch St. Assessment	" 47	87	1955	" " "
See Book 2895 Page 469			1962	Sidewalk Construction
See Book 2895 Page 470			"	Sidewalk Construction

LOCATION MASSACHUSETTS AVENUE


LONGMEADOW

REMARKS	BOOK	PAGE	DATE	NAME
48 & 49 See Book 3031 Pages			1964	Sidewalk Construction
See Book 3072 Page 312			"	Sidewalk Construction
Fairview Street Betterment assessments	"113	13	1968	Town of Longmeadow

LOCATION MASSACHUSETTS AVENUE

LUDLOW

REMARKS	BOOK	PAGE	DATE	NAME
Higher Park	Plans " 0	14	1921	Edward F. Seyler
Holyoke St. &c	" 27	14	1948	Town of Ludlow
Holyoke Street &c	" 78	129	1961	Mary Swinton
Reconstruction of Chapin Street	"154	92 & 93	1974	Town of Ludlow
Alwrod St. &c	171	12	1977	George Birch



LOCATION MASSACHUSETTS AVENUE

LUDLOW

REMARKS	BOOK	PAGE	DATE	NAME
Arthur Street	"195	41	1981	J D S Inc
Arthut Street	197	26	1981	J D S Inc
Andrew Street	219	1	1984	Frank Trembley &c Thomas
Anhor Street	237	10	1986	Hnatow
Andrew Street	237	11	1986	Edward Knowles &c

LOCATION MASSACHUSETTS AVENUE

SPRINGFIELD

REMARKS	BOOK	PAGE	DATE	NAME
Location of	File	15	1903	City of Spd.
Regent Park	Plans " 3	86	1912	E.H.Robbins
Location of	" K	56	1921	City of Spd.
King Street Assessment	" W	77	1926	" " "
King St &c	190	78&79	1980	Springfield College

LOCATION

MASSACHUSETTS AVENUE

WEST SPRINGFIELD

REMARKS	BOOK	PAGE	DATE	NAME
Earl St. &c	Plans 30	15	1949	Edward G. Bertram &c
Crestwood Acres	" 36	4	1952	Boido Construc- tion Co. West Spd. Housing Authority
Homestead Ave. &c	" 41	68&69	1953	Lachapelle & Hurley
Autumn Road &c	" 43	77	1954	Boido Construction Co.
Sagamore Road	" 46	92	1955	Town of West Springfield
Morton Street &c	" 48	127	"	

LOCATION

MASSACHUSETTS AVENUE

WEST SPRINGFIELD

REMARKS	XBOOKX	PAGE	DATE	NAME
-----	Plans " 147	103	1973	Tofie A. George &c
-----	" 158	35	1975	Tofie A. George &c
Sagamore Road &c	"160	14	1975	William P. Driscoll
Morton Street &c	174	84	1977	Gregory Tetrault
Autumn Road &c	221	34& 35	1984	Irene Mozden

LOCATION

MASSACHUSETTS AVENUE

WEST SPRINGFIELD

REMARKS	BOOK	PAGE	DATE	NAME
Amostown Road	241	11 & 12	1986	Edward G. Bertram
Amostown Road &c	242	68 & 69	1986	Morton Associates Inc.
Ryan Drive &c	253	36	1987	Morton Associates Inc

LOCATION MASSACHUSETTS STATE HIGHWAY

CHESTER

REMARKS	BOOK Plans	PAGE	DATE	NAME
- - - - -	" 82	29	1961	Attilio Dori &c

LOCATION **MASSACHUSETTS STATE HIGHWAY** **WEST SPRINGFIELD**

REMARKS	BOOK	PAGE	DATE	NAME
Elm St.&c	Plans " 60	28 & 29	1957	Palmer Russell Co.

LOCATION

MASSACHUSETTS TURNPIKE

BLANDFORD

REMARKS	BOOK Plans	PAGE	DATE	NAME
North Street	"139	20	1972	Norbar Realty Trust
North Street	"139	25	1972	Norbar Realty Co.
North Street	" 146	70&71	1973	Nobar Realty Co.
Kaolin Road	" 146	124	1973	Lathrop Realty
Route #23	"148	108 & 109	1973	Edwin Howe
North Street	" 157	76 & 77	1975	Nobar Realty Co.

LOCATION

MASSACHUSETTS TURNPIKE

BLANDFORD

REMARKS	BOOK	PAGE	DATE	NAME
North Street &c	Plans 162	46 & 47	1975	J. Lincoln- Spaulding &c
North Street	167	67	1976	Kenneth W. Snow
Woronoco Road &c	225	60& 61	1985	John E Lathrop
Chester Road &c	238	70	1986	M Lillian Johnson
Chester Road	249	56	1987	Phillips H Payson

LOCATION

MASSACHUSETTS TURNPIKE

BRIMFIELD

REMARKS	BOOK Plans	PAGE	DATE	NAME
Millbrook Road &c	" 84	126 & 127	1962	Chester Pilch
- - - - -	" 86	80	1962	Chester Pilch
Hall Place Road	221	93	1984	Robert George
Little Alum Road	241	59	1986	Arthur J Bonneau
Millbrook Road	246	51 & 52	1987	Chester Pilch

LOCATION MASSACHUSETTS TURNPIKE

CHICOPEE

REMARKS	Plans	PAGE	DATE	NAME
Express Toll Highway known as "Mass. Turnpike"	" 46	46 to 67 inc	1955	Mass. Turnpike Authority
Express Toll Highway known as "Mass. Turnpike Chicopee Street &c	" 48	74 to 77 inc	1955	Mass. Turnpike Authority
Amendment to Mass. Turnpike Authority Medina Street &c	" 49	63 & 64	1955	Mass Turnpike Authority
Drainage Easement Mass. Turnpike Granby Road &c	" 51	5	1955	Mass Turnpike Authority
Express Toll Highway known as "Mass. Turnpike" Cote Avenue &c	" 51	42 to 75 inc	1955	Mass. Turnpike Authority
Express Toll Highway known as "Mass. Turnpike" Burnett Road &c	" 52	1 to 26 inc	1955	Mass. Turnpike Authority

LOCATION MASSACHUSETTS TURNPIKE

CHICOPEE

REMARKS	BOOK Plans	PAGE	DATE	NAME
Drainage Easement for the Mass. Turnpike Fuller Road	" 59	2	1956	Mass. Turnpike Authority
Drainage Easement for the Mass. Turnpike Granby Road &c	" 59	24	1956	Mass. Turnpike Authority
Location of Fuller Rd. taken for Highway known as Mass. Turnpike	" 59	107 & 108	1957	Mass. Turnpike Authority
Express Toll Highway known as Mass. Turnpike	" 59	129 & 130	1957	Mass. Turnpike Authority
Memorial Drive	" 60	3	1957	Anna S. & Harry M. Harry
Express Toll Highway known as Mass. Turnpike Alteration No. 3	" 60	89	1957	Mass. Turnpike Authority

LOCATION MASSACHUSETTS TURNPIKE

CHICOPEE

REMARKS	BOOK	PAGE	DATE	NAME
Jefferson Avenue &c	" 63	126 & 127	1958	City of Chicopee
Jefferson Avenue &c	" 63	128	1958	City of Chicopee
Burnett Road	" 64	59	1958	Massachusetts Industrial Park
Fedak Drive	" 68	107	1958	Paul Fedak
Memorial Drive &c	" 71	72 & 73	1959	A. & W. Develop- ment Corp.
Memorial Drive	" 72	128	1959	Theodore Kulig

LOCATION MASSACHUSETTS TURNPIKE

CHICOPEE

REMARKS	BOOK Plans	PAGE	DATE	NAME
Proposed Sanitary Sewer - Industrial Park Development	" 76	104	1960	City of Chicopee
Discontinuance & abandonment of Burnett Road &c	" 80	26	1961	Inhabitants of Hampden County
Express Toll Highway	" 80	43 & 44	1961	Mass. Turnpike Authority
Fuller Road	" 80	127	1961	Theodore J. Ondrick &c
See Book 2814 Page 127			"	----
Fuller Road &c	" 85	22 & 23	1962	Robert S. Haynes

LOCATION

MASSACHUSETTS TURNPIKE

CHICOPEE

REMARKS	BOOK Plans	PAGE	DATE	NAME
Montgomery Street &c	" 89	104 & 105	1963	Robinson Forbes Inc.
Industrial Road &c	" 97	75	1964	Theodore J. Ondrick
Fuller Road	" 97	76	1964	Theodore J. Ondrick
Memorial Drive	" 102	128 & 129	1966	MAC&W Development Corp
Industry Road &c	" 105	15	1966	City of Chicopee
Burnett Road &c	" 107	54 & 55	1967	Cabot, Cabot & Forbes Co.

LOCATION MASSACHUSETTS TURNPIKE

CHICOPEE

REMARKS	BOOK	PAGE	DATE	NAME
Memorial Drive &c	" 110	35 & 36	1967	Chic. Industries Mass., Inc.
Burnett Road &c	" 110	54 & 55	1967	Cabot, Cabot & Forbes Co.
Burnett Road &c	" 110	68 & 69	1967	Cabot, Cabot & Forbes Co.
Burnett Road	"117	48 & 49	1969	Earl Stahl
Water Main under the Chicopee River	"117	123	1969	City of Chicopee
Burnett Road &c	"118	116 & 117	1969	Mass Industrial Park Trust

LOCATION MASSACHUSETTS TRUNPIKE

CHICOPEE

REMARKS	Plots	PAGE	DATE	NAME
Memorial Drive	"129	109	1971	Bertram Robinson
Fuller Road	"134	3	1972	Andrew S. Placzek &c
Industry Road &c	"142	32	1973	Theodore J. Ondrick
Villa Lane &c	" 146	25	1973	Lomascola & Son Inc.
Montgomery Street &c	" 147	50	1973	Paul H. Thibault, Sr.
Memorial Drive	"149	87	1974	Barmark Realty Trust

LOCATION

MASSACHUSETTS TURNPIKE

CHICOPEE

REMARKS	BOOK Plans	PAGE	DATE	NAME
Slate Rd	161	30	1975	John T Nawrocki
Grattan Street &c	163	73	1976	Harry Mason
East Meadow St &c	"170	68 & 69	1977	Donald A Stebbins &c
Burnett Rd	171	78	1977	Dow Jones & Co Inc
Fuller Rd. &c	176	92&93	1978	Harold Kent Ford, Inc
Highway purposes	"181	2 - 15	1978	Commn of Mass

LOCATION MASSACHUSETTS TURNPIKE

CHICOPEE

REMARKS	BOOK	PAGE	DATE	NAME
.Highway purposes	"181	96 to 115	1978	Comm of Mass
Chester Street &c	185	129	1979	Donald A Stebbins
Montgomery St	190	34-53	1980	Pioneer Valley Condominium
Columba St &c Easements	190	58-63	1980	Comm of Mass
Sheridan St &c	"192	64	1980	Peter Walczyk &c

LOCATION MASSACHUSETTS TURNPIKE

CHICOPEE

REMARKS	BOOK	PAGE	DATE	NAME
Slate Road	"199	28	1981	Florence A.Slate
Slate Road &c	"200	120 & 121	1981	Geraldine A. Boron &c
Sanders Street &c	210	112& 113	1983	Leo E Dejordy
Relocation Montgomery Street	212	46 to 63	1983	City of Chicopee
School House Road	214	126& 127	1984	Arthur R Fortier &c

LOCATION

MASSACHUSETTS TURNPIKE

CHICOPEE

REMARKS	BOOK	PAGE	DATE	NAME
Burnett Road &c	" 240	75 & 76	1986	Alan Baskin &c George H
Memorial Drive &c	241	99 117&	1986	Franklin Trustee
Memorial Drive &c	243	118	1986	Edward J Wickles &c Inc.
Shawinigan Drive	"247	50	1987	F.R.C. Builders Oakdale Chicopee Limited Partner- ship
Memorial Drive	248	32	1987	

LOCATION MASSACHUSETTS TURNPIKE

CHICOPEE

REMARKS	BOOK	PAGE	DATE	NAME
Jefferson Ave &c	252	6	1987	Stephen Wyzga &c
Route 90 &c	255	18	1988	FRC Builders Inc
Burnett Rd &c	255	66	1988	Chicopee Inn Associates
Mongomery St &c	255	114	1988	Chicopee Corporation Inc
Route 90 &c	261	88	1988	Chicopee Corpor- ation Inc &c

LOCATION

MASSACHUSETTS TURNPIKE

15
CHICOPEE

REMARKS	BOOK	PAGE	DATE	NAME
Granby Rd &c	273	68	1990	Chicopee Corp Inc
Memorial Dr &c	279	919-92	1919	Chicopee Corp Inc
Route 33 &c	281	54	1992	WESTERN PDC of New York Inc
Memorial Ave & c	286	14	1993	WHP Corp
Memorial Ave &c	287	11	1993	N B Apollo Properties Inc

LOCATION

MASSACHUSETTS TURNPIKE

CHICOPEE 16

REMARKS	BOOK	PAGE	DATE	NAME
Montgomery St	287	80-81	1993	N.B Apollo Properties Inc

REMARKS	BOOK	PAGE	DATE	NAME
Express Toll Highway known as "Mass. Turnpike" Alden Street	Plans " 48	94 to 101inc.	1955	Mass. Turnpike Authority
Express Toll Highway known as "Mass. Turnpike" Cady Street Extn. & Drainage Easement	" 52	90 to 111inc.	"	" " "
Alden Street Amend. No. 1 to Mass. Turnpike Authority Prospect Street	" 53 " 53	2 67 & 68	" " "	" " " " " "
Express Toll Highway known as "Mass. Turnpike" Amend. No. 4. Mass. Turnpike Authority Order of Tak- ing No. 93 Fuller Rd. &c	" 54 " 55	3 & 4 97 to 104inc.	" " 1956	" " " " " "

LOCATION MASSACHUSETTS TURNPIKE

LUDLOW

REMARKS	BOOK	PAGE	DATE	NAME
Express Toll Highway	Plans	26&	1956	Mass. Turnpike Authority
known as "Mass. Turnpike"	" 57	27		
Tem. Slope Easement for Massachusetts Turnpike West Street	" 57	36	"	" " "
Express Toll Highway known as "Mass. Turnpike" East Street	" 57	37& 38	"	" " "
Drainage Easement for the Mass. Turnpike Tait Street	" 59	3	"	" " "
Order of Taking Fuller St.	" 59	105 & 106	1957	" " "
Express Toll Highway known as Mass. Turnpike	" 60	66 & 67		"

REMARKS	BOOK	PAGE	DATE	NAME
Order of Taking No.155 Amendment No.1	Plans " 61	50 & 51	1957	Mass.Turnpike Authority
Express Toll Highway known as Mass.Turnpike	" 65	126 & 127	1960	Mass.Turnpike Authority
West Avenue &c	" 83	74 & 75	1962	Quinnehtuk Co.
Carrier Pipeline Lazarz Street Improvement & Drainage	" 84 " 103	3 to 36 inc 46	1962 1966	Jet Lines, Inc. Town of Ludlow
Center Street &c	"114	104	1968	Est. Thomas Stiven

LOCATION

MASSACHUSETTS TURNPIKE

LUDLOW

REMARKS	BOOK Plans	PAGE	DATE	NAME
Center Street	"118	130	1969	Bradford R. Collins
Center Street &c	"121	81	1970	Bradford R. Collins
Ravenwood Drive &c	"137	40 & 41	1972	Wrona Realty Inc
Stivens Terrace	" 146	68	1973	Joseph Dias, Jr. ^{&c}
Ravenwood Drive	"148	118	1973	Industrial Leasing Corp of Mass.
White Street &c	"179	64	1978	Gretchen P White

LOCATION

MASSACHUSETTS TURNPIKE

LUDLOW

REMARKS	BOOK	PAGE	DATE	NAME
Prospect Gardens West Street &c	" 186	62	1979	Town of Ludlow
See Book 5179 Page 112			1981	-----
Miller Street &c	" 201	40	1982	Roland M Lavoie
Cherry Street &c	217	110& 111	1984	Carlos Ribeiro &c
Mero Street &c	217	112& 113	1984	Armando P. Ribeiro &c

LOCATION MASSACHUSETTS TURNPIKE

LUDLOW

REMARKS	BOOK	PAGE	DATE	NAME
East Street &c	219	42& 43	1984	Hector F. Minney &c
Prospect Street &c	225	69 86&	1985	Americo Gomes
East Street &c	225	87	1985	Casimir Haluck Jr
Miller Street	226	86	1985	John F Manganaro Francisco
East Street &c	229	4& 5	1985	LEITAO &c

LOCATION MASSACHUSETTS TURNPIKE

LUDLOW

REMARKS	BOOK	PAGE	DATE	NAME
Easement Salli Circle	" 237	77	1986	J & J Development
River Street &c	237	124	1986	Rexcel Inc.
Highland Avenue &c	241	36	1986	Jose Tereso
Cherry Street	"247	2	1987	Big Y Trust
Bluebird ACres Miller St &c	262	40	1988	Roland H Lavoie

LOCATION MASSACHUSETTS TURNPIKE

LUDLOW 8

REMARKS	BOOK	PAGE	DATE	NAME
Carmelina Circle &c	272	43	1990	Silva Real Estate Services Inc
Carmelinas Circle	276	2	1991	Silva Real Estate Services Inc
Genovevo Drive &c	286	8	1993	Jose genevevo &c

LOCATION

MASSACHUSETTS TURNPIKE

LUDLOW

REMARKS	BOOK	PAGE	DATE	NAME
Center St &c	"199	24 & 25	1981	McDonalds Corp

REMARKS	BOOK	PAGE	DATE	NAME
Express Toll Highway known as "Mass. Turnpike" Express Toll Highway	Plans " 46	123 to 126 inc.	1955	Mass. Turnpike Authority
known as "Mass. Turnpike" Express Toll Highway	" 53	22 & 23	"	" " "
known as "Mass. Turnpike" Pine Ridge Road	" 58	31 & 32	1956	" " "

REMARKS	BOOK	PAGE	DATE	NAME
Warren Road &c Route 67 Express Toll Highway known as "Mass. Turnpike"	Plans " 46	1 to 3inc.	1954	Mass. Turnpike Authority
Express Toll Highway known as "Mass. Turnpike"	" 47	33 to 42inc.	1955	" " "
Express Toll Highway known as "Mass. Turnpike"	" 47	55 to 80inc.	"	" " "
Subdiv. of Par. 135 order of taking	" 49	73 & 74	"	" " "
Express Toll Highway known as "Mass. Turnpike"	" 49	104 to 129inc.	"	" " "
Baptist Hill St. &c Express Toll Highway known as "Mass. Turnpike"	" 50	8 & 9	"	" " "
Flynt Street &c				

REMARKS	BOOK	PAGE	DATE	NAME
Drainage Easement for the Mass. Turnpike	Plans " 58	80	1956	Mass. Turnpike Authority
Drainage Easement for the Mass. Turnpike	" 59	4	"	" " "
Express Toll Highway known as Mass. Turnpike and Amendment No. 1	" 60	86 & 87	1957	" " "
Express Toll Highway known as Mass. Turnpike	" 61	49	"	" " "
Calkins Road	" 62	47	"	" " "
" "	" 64	62	1958	New England Power Company

LOCATION

MASSACHUSETTS TURNPIKE

PALMER

40

REMARKS	BOOK	PAGE	DATE	NAME
Easement granted to New England Power Co. Confirmation Plan Shearer Street Mt. Dumplin Street Shearer Street Land conveyed to N.E. Power Co. by Mass. Turnpike Authority Land to be conveyed by Mass. Turnpike Authority	Plans " 73 " 76 " 78 " 91 " 99 " 102	5 & 6 92 97 86 & 87 81 30	1959 1960 1960 1963 1965 1966	Mass. Turnpike Authority Palmer Ice Co. Roderick H. Jensen & Western Realty Trust & New England Power Co. New England Power Co.

LOCATION MASSACHUSETTS TURNPIKE

PALMER

REMARKS	BOOK	PAGE	DATE	NAME
Easement to be conveyed to N.E. Power Co.	" 109	13	1967	E. Lee Turley
Baptist Hill Road	" 142	120	1973	Mary E. Peterson
Springfield Road &c	" 145	76 & 77	1973	Rutherford N. Graves &c
Pump Station - 2	"169	28 & 29	1977	Town of Palmer
Sewer pipelines under & storm outfalls	171	124 to 128	1977	Town of Palmer

LOCATION

MASSACHUSETTS TURNPIKE

PALMER

REMARKS	BOOK	PAGE	DATE	NAME
Thompson Street &c	209	63	1983	Gordon H. Christiansen
Old Boston Road &c	209	128& 129	1983	Robert Burford
Calkins Road &c	210	106	1983	David O Reim
Mt. Dumplin Rd &c	275	48-58	1991	Mark J Hooper

LOCATION MASSACHUSETTS TURNPIKE

RUSSELL 1.

REMARKS	BOOK Plans	PAGE	DATE	NAME
Express Toll Highway known as "Mass. Turnpike"	" 46	123 to 126inc	1955	Mass. Turnpike Authority
Express Toll Highway known as "Mass. Turnpike" Blandford Road	" 48	1 to 16inc	1955	Mass. Turnpike Authority
Express Toll Highway known as "Mass. Turnpike" Dickenson Hill Road &c	" 48	78 to 93inc.	1955	Mass. Turnpike Authority
Express Toll Highway known as "Mass. Turnpike" Blandford Road	" 51	76 & 77	1955	Mass. Turnpike Authority
Express Toll Highway known as "Mass. Turnpike"	" 60	1 & 2	1957	Mass. Turnpike Authority
Express Toll Highway known as "Mass. Turnpike"	" 61	52	1957	Mass. Turnpike Authority

LOCATION

MASSACHUSETTS

TURNPIKE

RUSSELL

REMARKS	BOOK Plans	PAGE	DATE	NAME
Timberidge Dickinson Hill Road	140	74 to 77	1972	Gerald L. Thayer &c
- - - - -	"140	96 & 97	1972	Albert Irwin
Timberidge Dickinson Hill Road	"142	12 to 15	1973	Timberidge Inc.
Easement for Drainage Purposes-Blandford Rd	&H 158	53	1975	Comm. of Mass.
Dickinson Hill Rd &c	281	120	1992	Fred U Sisson

LOCATION MASSACHUSETTS TURNPIKE

WEST SPRINGFIELD

REMARKS	BOOK	PAGE	DATE	NAME
Express Toll Highway known as "Mass. Turnpike" Bradley St. &c	Plans	17 to	1955	Mass. Turnpike Authority
Tem. Easement Express Toll Highway known as "Mass. Turnpike"	" 48	36 inc.		
Express Toll Highway known as "Mass. Turnpike" Prospect Ave. &c	" 51	78	"	" " "
Express Toll Highway known as "Mass. Turnpike" Riverdale Road &c	" 52	31 to 50 inc.	"	" " "
Express Toll Highway known as "Mass. Turnpike" Riverdale Road &c	" 54	1 & 2	"	" " "
Express Toll Highway known as "Mass. Turnpike" Riverdale Road	" 55	30	1956	" " "
Amendment No. 1 Alteration No. 1 to "Mass. Turnpike"	" 57	41 & 42	"	" " "

LOCATION MASSACHUSETTS TURNPIKE

WEST SPRINGFIELD

REMARKS	BOOK	PAGE	DATE	NAME
Express Toll Highway known as "Mass. Turnpike"	Plans	72 to	1956	Mass. Turnpike Authority
Bradley Street &	" 57	91 inc.		
Express Toll Highway known as "Mass. Turnpike"		8 &		
Riverdale Road	" 59	9		" " "
Bear Hole Watershed Properties		42 to		Town of West Spd.
Prospect Ave. &c	" 87	45 inc	1962	Board of Water Commissioners
LaBelle Street &c	" 94	127	1964	Victor E. Thomas &c
Prospect Avenue	" 169	129	1977	Raymond T. Brown

LOCATION MASSACHUSETTS TURNPIKE

WEST SPRINGFIELD

REMARKS	BOOK Plans	PAGE	DATE	NAME
Prospect Avenue	"218	19	1984	Richard Slowick &c
Brush Hill &c	231	32- 35	1985	Kenmore Company &c

REMARKS	BOOK	PAGE	DATE	NAME
Express Toll Highway known as "Mass. Turnpike"	Plans " 46	123 to 126 inc.	1955	Mass. Turnpike Authority
Express Toll Highway known as "Mass. Turnpike"	" 49	80 to 103 inc.	"	" " "
Lockhouse Road &c Express Toll Highway known as "Mass. Turnpike"	" 50	47 to 77 inc.	"	" " "
West Road &c Tem. Easement Express Toll Highway known as "Mass. Turnpike"	" 51	91	"	" " "
Tem. Easement Express Toll Highway known as "Mass. Turnpike"	" 51	92	"	" " "
Tem. Easement Express Toll Highway known as Mass. Turnpike Southampton Road	" 52	28 & 29	"	" " "

REMARKS	BOOK	PAGE	DATE	NAME
Express Toll Highway known as "Mass. Turnpike"	Plans			Mass. Turnpike Authority
Old Eight Rod Road Drainage Easement for the Mass. Turnpike	" 54	71	1956	
Lockhouse Road &c Express Toll Highway known as "Mass. Turnpike"	" 55	31 & 32	"	" " "
Owen District Road &c Location of a Drainage Easement for the Mass. Turnpike	" 55	39 to 42 inc.	"	" " "
Express Toll Highway known as "Mass. Turnpike"	" 55	93 & 94	"	" " "
Southampton Road &c Drainage Easement Owen District Road	" 57	39 & 40	"	" " "
	" 57	57 & 58	"	" " "

LOCATION MASSACHUSETTS TURNPIKE

WESTFIELD

REMARKS	BOOK	PAGE	DATE	NAME
Express Toll Highway known as "Mass. Turnpike" Montgomery Road &c	Plans " 57	92 to 123inc.	1956	Mass. Turnpike Authority
Express Toll Highway known as "Mass. Turnpike" Owen District Road &c	" 57	124 to 127inc.	"	" " "
Express Toll Highway known as "Mass. Turnpike" Lockhouse Road &c	" 58	1 to 24inc.	"	" " "
Express Toll Highway known as "Mass. Turnpike" Owen District Road &c	" 58	42 & 43	"	" " "
Express Toll Highway known as "Mass. Turnpike"	" 59	1	"	" " "
Express Toll Highway known as Mass. Turnpike Alteration No. 3 Lockhouse Road	" 60	88	1957	" " "

REMARKS	BOOK	PAGE	DATE	NAME
Express Toll Highway known as Mass. Turnpike Montgomery Road	Plans " 59	110	1957	Westfield
Express Toll Highway known as Mass. Turnpike Alt. No. 3 Lockhouse Road	" 60	88	"	"
Easement granted to Wfd. Gas & Elect. Co. by Mass. Turnpike Authority	" 83	87 & 88	1962	Mass. Turnpike Authority
East Mountain Road &c	" 106	21	1966	John Kusnierz
Old Holyoke Road	" 138	38	1972	Thomas Scanlon &c
Old Holyoke Road	" 147	6	1973	Thomas Scanlon &c

LOCATION MASSACHUSETTS TURNPIKE

WESTFIELD

REMARKS	P ages	PAGE	DATE	NAME
Pochassic Area Old Montgomery Road	"148	89	1973	John S Lane & Son Inc
Old Holyoke Road	" 167	72	1976	Jean M. Scanlon &c
Fairlaine Drive &c	"169	115	1977	Walter W Charvat &c
Old Holyoke Road	'195	99	1981	Mary Deveno
Lockhouse Road	217	50	1984	Glen A. Korostynski

LOCATION MASSACHUSETTS TURNPIKE

WESTFIELD

REMARKS	BOOK	PAGE	DATE	NAME
Belleview Drive &c	225	68	1985	Daniel Charvat
Route 90	"244	100& 101	1987	Hilda Knox
East Mountain Road	"244	100 &101	1987	Hilda Knox

REMARKS	BOOK	PAGE	DATE	NAME
Express Toll Highway known as "Mass. Turnpike" Maynard Road &c	Plans " 48	50 to 61 inc.	1955	Mass. Turnpike Authority
Drainage Easement for Mass. Turnpike " Three Rivers Road	" 52	27	"	" " "
Easements granted to the Socony Mobil Oil Co. by Mass. Turnpike Authority	" 53	129 & 130	"	" " "
Express Toll Highway known as "Mass. Turnpike" Maynard Road	" 54	73 & 74	1956	" " "
Boston Road	" 182	118 & 119	1979	Marianthy K. Babacas
Maynard Rd &c	266	90-93	1989	Massachusetts Tpke Authority

REMARKS	BOOK	PAGE	DATE	NAME
Section 1 Holland Lake Shores Plans	10	62	1930,	George C. Jensen
Section #1 Holland Lake Shores	" 17	70	1938	" " "
- - - - -	"189	54	1989	David Middelton
-----	" 232	101 & 102	1986	Diana G Nytko

LOCATION

MASSASOIT AVE.

W. SPRINGFIELD

REMARKS	BOOK Plans	PAGE	DATE	NAME
Riverdale St.	1	50	1898	J. W. Wilbur
Oak St.-Riverdale Ave.	" "	54	"	" " "
State Highway Layout of Riverdale Rd. From Holyoke City Line	" 21	86 to 91 Inc.	1942	Commonwealth of Mass.
See Book 3991 Page 118			1974	----
Taking plan for street purposes	"152	25 to 27	1974	Town of West Springfield
Riverdale St. &c	" 168	4	1976	Raymond I. Brown

LOCATION MASSASOIT AVE.

W SPRINGFIELD

REMARKS	BOOK	PAGE	DATE	NAME
Riverdale St. &c	175	124	1977	Raymond T. Brown
Frederick Street &c	224	91	1985	Victor E Thomas

LOCATION MASSASOIT ST.

CHICOPEE

REMARKS	BOOK Plans	PAGE	DATE	NAME
Magnolia-Sherman Rd.	T	45	1925	Inc. Highland Pk.
Elm Highland Park	"17	6	1938	1938 Corporation

LOCATION MASSASOIT ST.

SPRINGFIELD

REMARKS	BOOK	PAGE	DATE	NAME
East St. (Carew)	141	271	1848	E. T. Arnadon
Montmorenci St. Lexington Ave.	279	601	1871	Calhoun Est.
Prospect St.	506	602	1893	W. H. Symonds Est.
Location of	On	52 File	1900	City of Spd.
Chapin Terrace	Plans 2	104	1906	Realty Trust Massasoit
Prospect-Carew	" "	133	1908	uck Edwin W. Shatt-

LOCATION

MASSASOIT STREET

SPRINGFIELD

REMARKS	BOOK Plans	PAGE	DATE	NAME
Prospect Street	" 3	1	1910	Roy & Rivest
Location of	File	337	1910	City of Spd.
Location of	" Plans	338	1910	City of Spd.
Extension of	" P	80	1924	City of Spd.
Spd.Redevlopment Area Carew Street &c	" 86	64 to 66 inc	1962	Spd.Redevlopment Authority
Spd.Redevlopment Area Mercy Hospital	" 99	101 & 102	1965	Spd.Redevlopment Authority

LOCATION MASSASOIT STREET

WEST SPRINGFIELD

REMARKS	BOOK	PAGE	DATE	NAME
Althea Street &c	Plans 60	97	1957	Town of West Springfield
Willow Street &c	" 104	90	1966	Michael L. Discenza, Inc.
Riverdale St &c	"168	4	1976	Raymond T Brown

LOCATION **MASSEY STREET**

WESTFIELD

REMARKS	BOOK	PAGE	DATE	NAME
Victory Gardens	Plans			Urquhart Swift Land Co.
	" J	40	1919	
" "	" J	70	"	" " " "
" "	" 44	125	1954	Chester D. Cowles
See Book 3069 Page 492			1964	----
Yeoman Avenue &c	" 97	47 & 48	1964	field City of West-
Yeoman Avenue &c	" 97	49	1964	City of Westfield

LOCATION **MASSEY STREET****WESTFIELD**

REMARKS	BOOK Plans	PAGE	DATE	NAME
Foch Avenue Assessments	" 100	11 & 12	1965	City of Westfield
Roosevelt Avenue Assessments	"115	38--41 inc.	1968	City of Westfield
Montgomery Street &c	"117	19	1969	David Donald

LOCATION MASSRECO STREET

SPRINGFIELD

REMARKS	BOOK Plans	PAGE	DATE	NAME
Massreco Park	" 0	22	1921	Mass. Realty Corp.
Bradley Park	" T	14	1924	John F. Tehan &c
Assessment	" 10	79	1930	City of Springfield
Massreco Park	" 28	128	1949	George Vadnais Tr.
Bay St. alter & Reloca- tion Berkshire Ave. to Boston Road	" 58	33 - 36 inc	1956	City of Springfield
See Book 2724 Page 423			1960	Drain Construction

REMARKS	BOOK Plans	PAGE	DATE	NAME
Massreco St. Acceptance Bay St. to Coolidge St.	" 74	104 - 105 inc	1960	City of Springfield
Assessment Bay St. to Coolidge St.	" 74	106	1960	City of Springfield
See-Book 2731 Page 574			"	----
See Book 2734 Page 157			"	Sidewalk & Curb-
Leitch St. Acceptance Boston Rd. to Bay St.	" 76	84 - 87 inc	1960	ing Construction City of Springfield
Proposed Stream Improvements Poor Brook	" 98	29-68 inc.	1965	City of Spd.

LOCATION MASSRECO STREET

SPRINGFIELD

REMARKS	BOOK	PAGE	DATE	NAME
Woodruff Street &c	"114	44	1968	Spd. Conservation Commission
Coolidge Street Discontinuance	"161	112	1975	City of Spfld
Bay Street &c	208	119	1983	Gleason Realty

LOCATION **MATHER STREET**

WESTFIELD

REMARKS	BOOK	PAGE	DATE	NAME
Floral Ave. &c	175	84+85	1977	Richard E. Clark

LOCATION

MATTHEWS ROAD

SOUTHWICK¹

or

Mathews Road

REMARKS

BOOK

PAGE

DATE

NAME

- - - -

Plans 31

53

1950

Soloman Tatro

Poster Road

" 35

58

1952

Alice Wood

Relocation & Alteration
Feeding Hills Road

" 45

62 to
73 inc. 1954Inhab. of
Hampden County

Gloria Drive

" 48

123

1955

Louis Concotta Jr.

Menard Road &c

" 63

106-
109 inc. 1957Roy G.
Buckingham

See Book 3104 Page 374

1965

LOCATION **MATTHEWS OF MATHEWS ROAD****SOUTHWICK**

REMARKS	BOOK Plans	PAGE	DATE	NAME
Buckingham Drive Proposed Town Way	" 98	122 & 123	1965	Town of Southwick
Foster Road &c	" 146	7	1973	Ernest D. Hosley
- - - - -	"153	123	1974	Joseph Tysz &c
Foster Road &c	"156	94 & 95	1975	Alice Wood
-----	" 159	1	1975	Camem ' Re alty Corp.
Fosters Cross Rd &c	272	87	1990	James Tysz

LOCATION MATTOON STREET

SPRINGFIELD

REMARKS	BOOK	PAGE	DATE	NAME
	Plans			
Chestnut - Salem Sts	" 275	601	1870	Wm. Mattoon
Proposed Widening of Chestnut Street	" 14	70	1935	City of Springfield
Proposed Widening of Chestnut Street	" 73	14 & 15	1959	City of Springfield
Chestnut Street & Historic District	"116	44 & 45	1969	Metropolitan Spd. Y.M.C.A. Inc.
State Street & Salem St Abandoned From Elliot Street	"138	34 & 35	1972	City of Spfld
S'wly about 100 feet	"151	124	1974	City of Spfld

LOCATION MATTOON STREET

SPRINGFIELD

REMARKS	BOOK	PAGE	DATE	NAME
See Book 4251 Page 80			1976	----
Mattoon St Urban Renewal Project	"163	94 & 95	1976	Spd Redev Authority
See Book 4323 Pg. 14			"	----
See Book 5901 Page 266			1985	-----
Chestnut Street &c	"249	76	1987	Springfield Parking Authority

LOCATION MATTOON STREET

SPRINGFIELD

REMARKS	BOOK	PAGE	DATE	NAME
Pearl Street	"250	36-40	1987	Steve Haddad & Co., Inc.

LOCATION MAURA STREET

SPRINGFIELD

REMARKS	BOOK	PAGE	DATE	NAME
Section III Whittaker Country Homes Inc St. &c	Plans " 45	27	1954	Country Homes Inc.
Section V Country Homes Inc. Mildred Ave. &c	" 50	128 & 129	1955	" " "
Edgar St. &c	" 71	34 & 35	1959	City of Spd
Hogan Street &c	"	107 to 110 inc	1959	City of Spd.
Greaney St. Acceptance Liberty Street to Mildred Avenue	" 79	30 & 31	1961	City of Springfield
Greaney St. Assessment Liberty Street to Mildred Avenue	" 79	32	1961	City of Springfield

LOCATION MAURA STREET

SPRINGFIELD

REMARKS	BOOK Plans	PAGE	DATE	NAME
Mayher Street to Greaney Street	" 102	106 & 107	1966	City of Spd.
Mayher St. Mildred Ave to Maura St.	" 102	108 & 109	1966	City of Spd.
See Book 3181 Page 88			"	----
Greaney Street Assessment	" 105	30	"	City of Spd.
Mayher Street &c Assessment	" 105	31	"	" " "
Carew Street &c	"150	96 & 97	1974	Peter F. Hogan

LOCATION MAURA STREET

SPRINGFIELD

REMARKS	BOOK	PAGE	DATE	NAME
Liberty Street &c	218	34& 35	1984	Estate of Peter F. Hogan
Abbe Brook Area	219	126& 127	1984	City of Spfld.
Liberty Street	"246	106	1987	Peter F. Hogan Estate
Liberty Street &c	253	125	1988	Contemporary Properties TRust
Liberty St	260	19	1988	Peter F Hogan Est

LOCATION MAURA STREET

SPRINGFIELD 4

REMARKS	BOOK	PAGE	DATE	NAME
Liberty St &c	284	109	1993	Richard Allen

LOCATION MAURA STREET

SPRINGFIELD

From Greaney Street n'ly for approx. 445 feet.

REMARKS	BOOK	PAGE	DATE	NAME
See Order City Planning Board On File May 2, 1955.				

LOCATION **MAX STREET****1**
SPRINGFIELD

REMARKS	BOOK	PAGE	DATE	NAME
Sonia Street &c	Plans " 42	44	1954	Maxim Boshko
Sunnybrook Road &c Section C	" 45	15	"	Wrona Realty Inc.
Sonia Street &c	" 54	130	1956	Maxim Boshko
Sonia Street &c	" 61	89	1957	" "
Sonia St. Storm Drain & Sanitary Sewer	" 88	31 to 34 inc.	1963	City of Springfield
Sonia St--Temporary resurfacing	172	33	1977	City of Springfield

LOCATION **MAX STREET**

SPRINGFIELD

From Sunnybrook Road n'ly to Sonia Street.

REMARKS	BOOK	PAGE	DATE	NAME
See Order. City Planning Board On File			Oct. 27, 1954.	

LOCATION MAX STREET

SPRINGFIELD

~~From Sonia Street southerly for approx. 125 feet.~~

REMARKS

BOOK

PAGE

DATE

NAME

See Order

City Planning Board On File June 23, 1955.

LOCATION

MAXWELL ROAD

MONSON

1.

REMARKS	BOOK	PAGE	DATE	NAME
Silver St.	Plans 25	1	1946	Louis B. Howland &c
Hovey Road	" 25	86	1947	Robert K. Miller
Silver Street	" 39	117	1953	Louis B. Howland
" " &c	" 41	79	"	David E. Booker
Relocation & Alterations Maxwell Road	" 44	95 to 102	inc. 1954	Co. Inhab. of Hampden
Lake Shore Drive &c	" 47	130 & 131	1955	Pulpit Rock Farm Inc.

LOCATION MAXWELL ROAD

MONSON

REMARKS	BOOK	PAGE	DATE	NAME
Lake Shore Drive &c	Plans " 51	82 & 83	1955	Pulpit Rock Farm Inc.
Hovey Road &c	" 96	127	1964	Robert K. Miller
- - - - -	" 102	39	1966	William D. Braskie
- - - - -	" 113	60	1968	Einar W. Hermanson
- - - - -	"142	80	1973	Edward J. Crafts Jr &c
- - - - -	" 147	8&9	1973	Harold E. Hermanson

LOCATION MAXWELL ROAD

MONSON

REMARKS	XXXXXX	PAGE	DATE	NAME
-----	Plans	150	130	1974 Dante Tassinari
- - - - -	190	31	1980	John P McGurn
-----	194	129	1981	Lawrence Tassinari
- - - - -	"195	2 & 3	1981	Dante Tassinari
- - - - -	"204	76 & 73	1982	Maurice Dennis R. Tessier

LOCATION

MAXWELL ROAD

MONSON

REMARKS	BOOK	PAGE	DATE	NAME
- - - - -	"204	76 & 77	1982	Maurice Bourget
- - - - -	209	130	1983	Dennis R Tessier
- - - - -	218	120	1984	Dennis R Tessier
- - - - -	219	33	1984	Dennis R Tessier
- - - - -	"222	18	1985	Dennis R. Tessier

LOCATION: MAXWELL ROAD

MONSON

REMARKS	BOOK	PAGE	DATE	NAME
- - - - -	"248	69	1987	Chester m. Zajac
-----	275	72	1991	John P McGurn
-----	277	41	1991	Lawrence D Tassinari
-----	278	108	1991	Harold Hermanson &c

LOCATION **MAY BROOK ROAD****HOLLAND**

REMARKS	BOOK	PAGE	DATE	NAME
-----	82	48	1961	Alfred R Williams
-----	85	68	1962	Alfred R Williams
Pine Tree Drive	86	1	1962	Alfred R Williams
Williams Park	94	116	1964	Alfred Williams
Williams Park	96	56	1964	Alfred Williams

LOCATION MAY BROOK ROAD

HOLLAND

REMARKS	BOOK	PAGE	DATE	NAME
Williams Park	97	28	1964	Alfred Williams & c
Williams Park	102	111	1966	Alfred Williams & c
Old Cross Road	119	97	1969	Louis E R Langevin & c
Sandy Beach Road	120	77	1969	Frank C Kamay & c
Hamilton Drive & c	120	85	1969	Alfred Williams & c

LOCATION MAY BROOK ROAD

HOLLAND

REMARKS	BOOK	PAGE	DATE	NAME
Cottage Road &c	120	85	1969	Raymond R Anger&c
-----	121	20	1970	Reno Accatino
-----	130	118	1971	Louis E R Langevin &c
-----	173	11	1977	Richard Thomas
Hamilton Dr	173	103	1977	Donald S Fountain

LOCATION MAY BROOK ROAD

HOLLAND

REMARKS	BOOK	PAGE	DATE	NAME
-----	178	97	1978	Reno Accatino
Old County Road	222	88	1985	Gordon C Eckler &c
Old County Road	223	105	1985	Gordon C Eckler &c
Twin Oak Circle &c	234	27	1986	Mark Blakely
Union Road	234	73	1986	Lowell Nixon &c

LOCATION MAY BROOK ROAD

HOLLAND

REMARKS	BOOK	PAGE	DATE	NAME
Union Road &c	248	100	1987	Ethel Graves
Coach Road &c	248	101	1987	EThel Graves
Union Road	250	42	1987	Mark Blakely
Union Road	255	8	1988	Regional Properties Inc
Stage Coach Rd &c	259	34	1988	Escape Estates In

LOCATION MAY BROOK ROAD

HOLLAND

REMARKS	BOOK	PAGE	DATE	NAME
-----	263	107	1989	Regional Properties Inc

LOCATION MAY HILL ROAD

MONSON

REMARKS	BOOK Plans	PAGE	DATE	NAME
Lower Hampden Road	" 27	128	1948	Ernest N. Hulse
Wales Road &c	" 33	80 & 81	1951	Northeastern Gas Transmission Co.
Stafford Springs Road &c	" 94	115	1964	Walter H. Lamb
Stafford Springs Road &c	"113	116 & 117	1968	Walter H. Lamb
Bumstead Road	" 158	57	1975	Walter H. Lamb

LOCATION

MAY HILL ROAD

MONSON

REMARKS	BOOK	PAGE	DATE	NAME
Stafford Springs Rd &c	196	8-9	1981	Wilford F Plumley
Lower Hampden Rd	232	116- 117	1986	Carl S Battige
-----	232	118- 119	1986	Carl S Battige
-----	250	82	1987	Charles E Hulse &c
-----	251	90	1987	Clifford E Stacy &c
-----	259	93	1988	Chester E Hulse &c

LOCATION MAY HILL ROAD

MONSON

REMARKS	BOOK	PAGE	DATE	NAME
Bumstead Road	264	106	1989	Laura M Rice
Bumstead Road	266	61	1989	Charles G Nothe &c
-----	267	51	1989	Carl S Battige &c
Bumstead Rd	268	4	1989	Charles G Nothe &c
Lower Hampden Rd	272	63	1990	Paul Bourbeau

LOCATION MAY HILL ROAD

MONSON

REMARKS	BOOK	PAGE	DATE	NAME
-----	273	53	1990	Shirley A Battige
-----	279	16	1991	Shirley A Battige
-----	281	96	1992	Shirley A Battige
Stafford Rd &c	284	126	1993	Kenneth W Plumely &c
Lower Hampden Road	285	23	1993	Carl S Battige &c

LOCATION MAY HILL ROAD

MONSON 5

REMARKS	BOOK	PAGE	DATE	NAME
-----	286	69	1993	Duane A Miller &c

LOCATION MAY ROAD

LUDLOW

REMARKS	BOOK Plans	PAGE	DATE	NAME
Chapin Street &c	" 88	78 & 79	1963	Pondview Acres, Inc.
- - - - -	" 93	112	1964	Pondview Acres, Inc.
Chapin St. &c	" 96	30 & 31	1964	Pondview Acres, Inc.
See Book 3116 Page 145			1965	Highway Construction
ASSESSMENT Plan Chapin Street &c	223	108to 115	1985	Town 9f Ludlow

LOCATION

MAY ROAD

LUDLOW

REMARKS	BOOK	PAGE	DATE	NAME
See Book 5790 Page 406 Assessment Plan			1985	-----
Electric Park	250	105- 107	1987	Town of Ludlow
Sewer Assessment See Book 6602 Page 548			1987	-----

LOCATION MAY ROAD

MONSON 1

REMARKS	BOOK	PAGE	DATE	NAME
-----	277	73	1991	Douglas E Battige .

LOCATION **MAY STREET****CHICOPEE**

REMARKS	BOOK	PAGE	DATE	NAME
Dorothy Avenue &c	Plans " 40	60	1953	Norman B. Keddy Const. Co. Inc.
Manning Street &c	" 40	91	"	" " " " "&c
Memorial Drive &c	" 43	67	1954	Keddy Builders Inc.
Dorothy Avenue &c	" 45	18	"	" " "

LOCATION

MAY STREET

WESTFIELD

REMARKS	BOOK	PAGE	DATE	NAME
Jefferson St &c	"182	74	1978	Q. P. Nardacci Jr

LOCATION MAYBROOK ROAD

HOLLAND

REMARKS	BOOK	PAGE	DATE	NAME
Massaconnet Shores	24	114	1946	American Properties Co
Massaconnet Shores	25	11	1946	American Properties Co
Massaconnet Shores	26	100	1947	American Properties Co
Pine Tree Drive	161	77	1975	Alfred R Williams
Stage Coach Road &c	185	102	1979	James Counihan

LOCATION MAYBROOK ROAD

SPRINGFIELD

1

REMARKS	BOOK	PAGE	DATE	NAME
Wilbraham Road	Plans 23	110	1945	Laudauer Harry F. & Fred A.
Wilbraham Road	" 23	111	"	" " " " "
See Book 2467 Page 276			1956	Sewer Construction
Wilbraham Road to Dutchess Street	" 100	39 & 40	1965	City of Spd.
See Book 3133 Page 661			"	----
See Book 3133 Page 638			"	----

LOCATION MAYBROOK ROAD

SPRINGFIELD

REMARKS	BOOK	PAGE	DATE	NAME
Maybrook Road Assess. Wilbraham Road to Dutchess Street	" 106	47	1966	City of Spd.
Dutchess St. &c	"121	26--39 inc.	1970	Sky, Inc.
See Book 3584 Page 274			1971	----
Dutchess St northerly 747' to Quentin Rd	"127	52 & 53	1971	City of Spd.
Quentin Rd--Peekskill Ave W'y 156'--Peekskill Ave Ely 970' Pineacre R	"127	66 & 67	1971	City of Spd.
Dutchess St Old Lane Rd to Peekskill Ave	"172	96 to 99	1977	City of Spd

LOCATION

MAYBROOK ROAD

SPRINGFIELD

REMARKS	BOOK	PAGE	DATE	NAME
Dutchess St Old Lane Rd to Peekskill Ave	"172	100 & 101	1977	City of Spd

LOCATION

MAYER DRIVE

HOLYOKE

REMARKS	BOOK	PAGE	DATE	NAME
Homestead Ave.	Plans 26	64 & 65	1947	- - - -
Homestead Avenue &c	" 39	103	1953	Cecil O. Piquette
See Book 2578 Page 496			1957	Sewer Construction
Roland St.	" 70	108	1959	Cecil Piquette
Whiting Farms Road &c	" 99	60	1965	Fairfield Whiting

LOCATION

MAYFAIR AVENUE

SPRINGFIELD

REMARKS	BOOK	PAGE	DATE	NAME
Mayfair Manor	Plans V	72	1926	Mayfair Manor, Inc.
Mayfair Manor	" Y	46 to 49 inc	"	" " "
Chapin Ter. Assessment	" 8	93	1929	City of Spd.
Assessment	" 10	3	1930	" " "
Acceptance from Carew St. to Lexington St.	" 19	68	1940	" " "
Assessment from Carew St. to Lexington St.	" 19	69	"	" " "

LOCATION

MAYFAIR AVENUE

SPRINGFIELD

REMARKS	BOOK	PAGE	DATE	NAME
Mayfair Manor	Plans 25	59	1947	George Vadnais Tr.
Chapin Terrace &c	" 28	45	1948	Hyman Rothman
Lexington St. or Ave. Acceptance	" 31	49	1950	City of Spd.
Lexington St. or Ave. Assessment	" 31	50	"	" " "
Mayfair Manor Chapin Ter. to Cornwall Street Temporary Resurfacing	" 51	123 & 124	1955	George Vadnais, Tr.
	" 99	43	1965	City of Spd.

LOCATION MAYFAIR AVENUE

SPRINGFIELD

REMARKS	BOOK	PAGE	DATE	NAME
See Book 3116 Page 198			1965	----
Chestnut Street &c	130	122 & 123	1971	Springfield Hospital
Carew Street &c	"131	122	1971	<i>Mae C Dealey &c</i> Springfield

LOCATION MAYFAIR DRIVE

LONGMEADOW

REMARKS	BOOK	PAGE	DATE	NAME
Birnie Road	Plans " 43	87	1954	Ethel H. Bowers
Birnie Road	" 44	24	"	" " "
Birnie Road	" 45	74	"	" " "
Birnie Road Assessment	" 70	76 & 77	1959	Town of Long.
Sewer Easement Birnie Road &c	" 131	47	1971	Edward M Daley &c
See Book 3643 Page 185			"	----

LOCATION

MAYFAIR DRIVE

LONGMEADOW

REMARKS	BOOK Plans	PAGE	DATE	NAME
Betterment Assessments	"142	118	1973	Town of Longmeadow
See Book 3790 Page 256			"	----
Birnie Road & c n	253	94	1987	J. Ronald Rinaldi

LOCATION MAYFAIR STREET

EAST LONGMEADOW

REMARKS	BOOK	PAGE	DATE	NAME
Sandstone Manor	Plans # 66	72-75 inc.	1958	Kay-Vee Realty Co.Inc.
See Book 2925 Page 445			1962	-----

LOCATION

MAYFIELD STREET

SPRINGFIELD

REMARKS	BOOK	PAGE	DATE	NAME
Fenimore Heights (Sec. A)	Plans X	62 & 63	1926	C.W. Weeks & C.
Fenimore Heights Sec. "A" Revised	" 19	120	1941	- - - -
Dwight Road & C.	" 35	8	1951	Cyn-Marc Develop- ment
Acceptance	" 35	25	"	City of Spd.
Assessment	" 35	26	"	" " "
Fenimore Heights Sec. C	" 41	121	1953	S. & D. Construction Co. of Agawam, Inc.

REMARKS	BOOK	PAGE	DATE	NAME
Fenimore Heights Sec. C	Plans " 43	89	1954	S.&D. Construction Co. of Agawam, Inc.
Fenimore Heights Part of Section C	" 45	12 & 13	"	" " " " "
Cooper Street Acceptance	" 49	31 & 32	1955	City of Spd.
Cooper Street Assessment	" 49	33	"	" " "
Hartwick Street Acceptance	" 53	110 & 111	"	" " "
Hartwick Street Assessment	" 53	112	"	" " "

LOCATION MAYFIELD STREET

3
SPRINGFIELD

REMARKS	BOOK	PAGE	DATE	NAME
Anglesea St. & Acceptance	Plans 71	28	1959	City of Spd. Drain
See Book 2998 Page 403			1963	Construction
See Book 2998 Page 437 Cooper St. Acceptance 35' s'y of Fairway Dr. to Mayfield St.	" 91	99-102 inc.	" 1963	---- City of Springfield
Cooper St. Assessment Mayfield St. to Tiffany St.	" 91	103	1963	City of Springfield
Acceptance Cooper St. to Hartwick St.	" 91	113 & 114	1963	City of Springfield

LOCATION

MAYFIELD STREET

SPRINGFIELD

REMARKS	Books	PAGE	DATE	NAME
Assessment Cooper St. to Hartwick St.	" 91	115	1963	City of Springfield
Storm Drainage West of Hartwick Street	" 91	118 & 119	1963	City of Springfield
Hartwick St. Acceptance Mayfield St. to Franconia St.	" 91	120 & 121	1963	City of Springfield
Hartwick St. Assessment Mayfield St. to Franconia Street	" 91	122 & 123	1963	City of Springfield
Storm Drainage Outlet West of Hartwick St.	" 94	45 & 46	1964	City of Springfield
See Book 3021 Page 352			1964	Drain ment Easement Abandon-

LOCATION

Mayfield Street

Springfield

REMARKS	BOOK	PAGE	DATE	NAME
Cooper Street	223	79	1985	Springfield

5

LOCATION MAYFAIR STREET

SPRINGFIELD

REMARKS	BOOK	PAGE	DATE	NAME
Cornwall St. Assess. Lancashire--Knollwood	" 110	49	1967	City of Spd.

LOCATION **MAYFIELD STREET EXTENSION**

SPRINGFIELD

Cooper St. to Hartwick St.

REMARKS	BOOK	PAGE	DATE	NAME
See Order				
City Planning Board On File			Dec. 7, 1953.	

REMARKS	BOOK	PAGE	DATE	NAME
Fisk Heights Section C	Plans " 41	109	1953	Hamar Construc- tion Co.Inc. &c
Parkwood Drive &c	" 43	69	1954	" " " " "
Fisk Heights Section E	" 44	36	"	" " " " "
Section D Sherwood Street &c	" 46	129	1955	" " " " -
Grandview Avenue	" 69	63	1958	George Simonich
Sandy Hill Park Borys Circle &c	"171	42 & 43	1977	LaBelle Custom Builders Inc

LOCATION MAYFLOWER AVENUE

CHICOPEE

REMARKS	BOOK	PAGE	DATE	NAME
Front St &c	"200	54 to 61	1981	Uniroyal Inc
Nelson St &c	272	57	1990	Grandview Farms Inc

LOCATION MAYFLOWER AVENUE

SPRINGFIELD

REMARKS	BOOK	PAGE	DATE	NAME
Hillcrest Gardens	Plans 33	129	1951	Henry Farmer Land Co., Inc.

LOCATION

MAYFLOWER LANE

EAST LONGMEADOW

REMARKS	BOOK	PAGE	DATE	NAME
- - - - -	"246	117& 118	1987	Fred Stevens Realty, Inc.
- - - - -	"246	119& 120	1987	Fred Stevens Realty, Inc.

LOCATION

MAYFLOWER ROAD

LONGMEADOW

REMARKS	Plans	PAGE	DATE	NAME
Section 1 Caravelle Drive &c	" 97	30	1964	Bradford W. Leete &c
Section 2 Bradford Road &c	" 97	31	1964	Bradford W. Leete &c

LOCATION MAYFLOWER ROAD

SPRINGFIELD

REMARKS	BOOK	PAGE	DATE	NAME
Quaint Quaker Village	Plans 21	1	1941	Frances Rush
Quakertown Annex	" 27	105	1948	" "
Assessment	" 30	109	1950	City of Spd.
Assessment	" 30	115	"	" " "
Acceptance	" 30	116 & 117	"	" " "
Surrey Road Acceptance	" 35	115 & 116	1952	" " "

LOCATION MAYFLOWER ROAD

SPRINGFIELD

REMARKS	BOOK	PAGE	DATE	NAME
Surrey Road &c	Plans " 36	89 & 90	1952	Simon J. Kervick &c
Acceptance Quaker Road	" 40	103	1953	City of Spd.
Acceptance	" 41	88	"	" " "
Roanoke Road Acceptance	" 44	6	1954	" " "
Roanoke Road Assessment	" 44	7	"	" " "
Roanoke Road Stormwater Drain	" 99	45 & 46	1965	City of Spd.

LOCATION

MAYFLOWER ROAD

SPRINGFIELD

REMARKS	BOOK Plans	PAGE	DATE	NAME
Island Pond Road &c	122	22 to 25 inc	1970	Spd Conservation Commission
Rockland Terrace	225	8	1985	Marion C Packard

LOCATION

MAYFLOWER ROAD

SPRINGFIELD

Northerly approximately 662 feet

REMARKS

BOOK

PAGE

DATE

NAME

See Order of
City Planning Board

On File Aug. 18, 1948

LOCATION MAYHER STREET

SPRINGFIELD

REMARKS	BOOK	PAGE	DATE	NAME
Section V Country Homes Inc. Mildred Ave. &c	Plans " 50	128 & 129	1955	Country Homes Inc.
See Book 2467 Page 268 Roy St. &c	PLANS " 71	32 & 33	1956 1959	Sewer Construction City of Spd
Section III Country Homes, Inc. Mildred Ave. &c	" 76	29	1960	Country Homes, Inc.
Maura St. Mayher St. to Greaney St.	" 102	106 & 107	1966	City of Spd.
Mildred Avenue to Maura Street	" 102	108 & 109	1966	City of Spd.

LOCATION **MAYHER STREET**

SPRINGFIELD

REMARKS	BOOK Plans	PAGE	DATE	NAME
Mildred Ave, Calvin St Northeasterly about 1515 ft.	" 102	112 & 113	1966	City of Spd.
See Book 3181 Page 90			"	----
See Book 3181 Page 116			"	Drain Construction
Maura St &c Assessment	"105	30	1966	City of Spfld
Assessment	"105	31	1966	City of Spfld

LOCATION MAYHER STREET

SPRINGFIELD

REMARKS	BOOK	PAGE	DATE	NAME
Liberty Street &c	253	125	1988	Contemporary Properties TRUST

LOCATION MAYHER STREET

SPRINGFIELD

From Maura Street to Mildred Avenue.

REMARKS	BOOK	PAGE	DATE	NAME
See Order City Planning Board On File May 2, 1955.				

LOCATION MAYNARD HILL ROAD

CHESTER

REMARKS	BOOK	PAGE	DATE	NAME
-----	171	107	1977	Town of Chester

LOCATION MAYNARD ROAD

CHESTER

REMARKS	BOOK	PAGE	DATE	NAME
East River Road	254	128	1988	Patten Corporation Northeast
-----	256	49	1988	Patten Corporation Northeast
-----	259	80	1988	Patten Corpora- tion Northeast
-----	259	81	1988	Patten Corporation Northeast

LOCATION

MAYNARD ROAD

CHESTER

REMARKS	BOOK	PAGE	DATE	NAME
Way Const. East River & Maynard Rds. westerly to Chester Hill Road	Plans " 86	42 to 57inc.	1962	Inhabitants of Hampden County
Roads to be abandoned	"115	46 & 47	1968	Inhabitants of Hampden County
-----	"117	42 & 43	1969	Bernard S. Kates &
North Chester Rd &c	"153	32 & 33	1974	William E. Lyon &c
Chester Vacation Farms North Chester Road &c	"153	48 & 49	1974	William E. Lyon &c

LOCATION

MAYNARD ROAD

WALES

REMARKS	BOOK	PAGE	DATE	NAME
Monson Road	"221	112	1985	Kenneth Petras

REMARKS	BOOK	PAGE	DATE	NAME
Easement given New Eng. Power Service Co. &c	Plans " 40	67	1953	Ralph A. Carver
Easement given New Eng. Power Service Co. &c	" 40	67	"	Ralph M. Hoke
Express Toll Highway known as "Mass. Turnpike" Three Rivers Road	" 48	50 to 61 inc.	1955	Mass. Turnpike Authority
Express Toll Highway known as "Mass. Turnpike"	" 54	73 & 74	1956	" " "
Crane Hill Road &c	"116	30--32 inc.	1968	Town of Wilbraham
-----	"119	77	1969	Edward P. Lindsay, Jr.

LOCATION MAYNARD ROAD

WILBRAHAM

REMARKS	BOOK Plans	PAGE	DATE	NAME
Boston Road	"126	71	1971	Joseph A. Lecompte
Boston Road	"128	16	1971	Joseph A. Lecompte
- - - - -	"149	7	1973	Cassius E. Lemon
Boston Road &c	" 203	74	1982	Edward P Lindsay Jr
Boston Road	"229	42	1985	Edward P. Lindsay

LOCATION MAYNARD ROAD

WILBRAHAM

REMARKS	BOOK	PAGE	DATE	NAME
Boston Road	"229	43	1985	Alan B. Binette &c
Pine Drive	238	37& 38	1986	Jim Carlin
Pine Drive	241	15 & 16	1986	Jim Carlin
Pine Drive	"248	27	1987	Jim Carlin
-----	258	89	1988	Jim Carlin

LOCATION

MAYNARD STREET

AGAWAM

REMARKS	BOOK	PAGE	DATE	NAME
- - - -	Plans 32	1	1950	Stacy Check
James Street	" 40	75	1953	Laurence Duclos
- - - - -	" 43	60	1954	Anthony Egnatowich &c
- - - - -	" 43	100	"	" " "
-----	" 70	110	1959	" " "
-----	" 72	79	1959	Anthony Egnatowich &c

LOCATION

MAYNARD STREET

AGAWAM

REMARKS	BOOK	PAGE	DATE	NAME
	Plans	5 -		
Acceptance Plan	" 77	6	1960	Town of Agawam
Coronet Circle &c	" 77	47	1960	Anthony Egnatowich &c
See Book 2759 Page 47			"	----
Confirmation Plan Coronet Circle &c	" 82	129	1961	Cornelius D. Crowley &c
North Street &c	" 83	18 & 19	1961	Cornelius D. Crowley
James Street	" 83	48 & 49	1962	- - - - -

LOCATION MAYNARD STREET

AGAWAM

REMARKS	BOOK Plans	PAGE	DATE	NAME
Duclos Drive &c	" 85	105 & 106	1962	Laurence L. Duclos
James Street Acceptance	" 91	1	1963	Town of Agawam
Carmen Avenue	" 100	9	1965	Laurence E. Parent &c
Duclos Drive Acceptance	" 102	77	1966	Town of Agawam
Acceptance	" 102	80	1966	Town of Agawam
Acceptance	" 102	81	1966	Town of Agawam

LOCATION **MAYNARD STREET****AGAWAM**

REMARKS	BOOK	PAGE	DATE	NAME
See Book 3185 Page 667			1966	Easement Rights
Carmen Avenue	" 107	85	1967	Gerard J. Parent &c
Thomas Drive	" 110	4	1967	Anthony Egnatowich &c
Coronet Circle Acceptance Plan	"117	117	1969	Town of Agawam
Carmen Avenue &c	"121	116 & 117	1970	Thomas Sherry
James Street Acceptance Plan	"122	6	1970	Town of Agawam

LOCATION

MAYNARD STREET

AGAWAM

5

REMARKS	BOOK Plans	PAGE	DATE	NAME
White Birch Ter &c	" 136	81	1972	Ralph DePalma
Carmen Avenue	" 136	112	1972	Gerard J. Parent
- - - - -	"144	3	1973	Walter F. Daubitz &c
Carmen Avenue	" 147	13	1973	Gerard J. Parent &c
- - - - -	210	91	1983	Daniel Ciak Sr.

LOCATION **MAYNARD STREET****EAST LONGMEADOW**

REMARKS	BOOK	PAGE	DATE	NAME
Layout of Maynard St.	Plans " 57	13	1956	Town of East Longmeadow
Redstone Drive &c	" 59	40& 41	"	Ralph L.Lindner
See Book 2485 Page 477			1956	
Elm Street &c	" 87	46	1962	Herbert H. Farr
Thompkins Ave.	"116	29	1968	Roger W. Smith &c

LOCATION MAYNARD STREET

EAST LONGMEADOW

REMARKS	BOOK	PAGE	DATE	NAME
Dawes Street &c	217	62 & 63	1984	Dominic F. Lombardi
Revere Street &c	254	34	1988	S. Michael Graziano &c

LOCATION **MAYNARD STREET**

EAST LONGMEADOW

To discontinue and abandon that portion of Maynard St.
which has never been utilized as a public way.

REMARKS	BOOK	PAGE	DATE	NAME
See Order				
Board of Selectmen on file Aug. 2, 1956.				

LOCATION MAYNARD STREET OR AVENUE

SPRINGFIELD

REMARKS	BOOK	PAGE	DATE	NAME
Location of	File	61	1903	City of Spd.
Shattuck Ave.-Acorn St.	Plans 2	141	1908	P.B. Moore
Shattuck Ave.-Acorn St."	2	172	1909	Reed Realty Trust
Shattuck Ave.-Acorn St."	2	175	"	P.B. Moore &c
- - - -	" A	12	1913	Reed Realty Trust
- - - -	" A	16	"	" " "

LOCATION

MAYNARD STREET or AVENUE

SPRINGFIELD 2

REMARKS	BOOK	PAGE	DATE	NAME
Location of	Plans B	50	1914	City of Spd.
Shattuck-State Sts.	" D	58	1916	Morris Bennett
- - - -	" M	62	1921	City of Spd.
Acorn St. &c	" P	45	1923	Reed Realty Trust
Acorn St. Assessment	" W	73	1926	City of Spd.
Land of Reed Realty Trust	" 17	112	1939	" " "

LOCATION MAYNARD STREET or AVENUE

SPRINGFIELD

REMARKS	BOOK	PAGE	DATE	NAME
Garden Street	Plans " 18	73	1939	Reed Realty Trust
Confirmation Plan	" 25	54	1947	-----
Confirmation Plan	" 25	128	"	-----
Garden St. Acceptance	" 64	51 & 52	1958	City of Spd.
Garden St. Assessment	" 64	53	"	" " "
Acorn St. Roosevelt Ter. to Maynard St.	" 100	19-22 inc.	1965	" " "

LOCATION MAYNARD STREET or AVENUE

SPRINGFIELD

REMARKS	BOOK	PAGE	DATE	NAME
Acorn Street Maynard Street to Roosevelt Terr.	" 106	27	1966	City of Spd.
State St. &c	" 116	4	1968	Harry W. & Marguerite Young
See Book 3839 Page 135			1973	----
See Book 4614 Page 125			1978	-----
State Street &c	" 179	4 & 5	1978	S R A
Discontinuance State St. Terrace	"197	25	1981	City of Springfield

LOCATION MAYNARD STREET or AVENUE

SPRINGFIELD

REMARKS	BOOK	PAGE	DATE	NAME
State St Terrace Discontinuance	Plans " 197	25	1981	City of Spfld
Relocation of State St Terrace	" 197	86 & 87	1981	S R A
College St &c	"198	122 & 123	1981	Kenyon College Associates Inc
State St &c	202	126 & 127	1982	S. R. A
State Street &c	211	97	1983	A. I. C.

LOCATION

MAYO

STREET

SPRINGFIELD

REMARKS	BOOK	PAGE	DATE	NAME
Sub. Div 1 Carew St.	Plans W	84	1926	Mayo Realty Tr.
Assessment	"14	113	1935	City of Spd.
Carew St	" 205	98	1982	City of Spd
Carew St &c	272	86	1990	Mercy Hospital

LOCATION MAZARIN STREET

SPRINGFIELD I.O. 1

REMARKS	BOOK	PAGE	DATE	NAME
Assessment	Plans 12	85	1932	City of Spd.
South St. Assessment	" 12	89	"	" " "
South St. Assessment	" 16	15	1937	" " "
Goodwin St. - Milton St. to Oak St.	" 22	28 to 31 inc.	1943	" " "
Parker St. &c	" 28	55	1948	Wieżbicki Stanley M. /
Briggs St. Assessment Parker St. to Moxon St.	" 79	63	1961	City of Springfield

LOCATION MAZARIN STREET

Springfield

Formerly Orchard St. from South St. to Moxon St. (I.O.)

REMARKS	BOOK	PAGE	DATE	NAME
See Order of City Council	---	---	1928	On File

LOCATION MAZARIN STREET

SPRINGFIELD

REMARKS	Books	PAGE	DATE	NAME
From Goodwin Street to Meadow Street	" 100	41 & 42	1965	City of Spd.
Meadow St. Mazarin St. to Goodwin St.	" 100	43 & 44	1965	City of Spd.
See Book 3133 Page 637			"	Drain Construction
See Book 3133 Page 664			"	----
See Book 3137 Page 9			"	Sewer Construction
See Book 3139 Page 542			"	----

LOCATION MAZARIN STREET

SPRINGFIELD

REMARKS	BOOK	PAGE	DATE	NAME
See Book 3139 Page 544			1965	----
See Book 3139 Page 548			"	Amendment of Order
Sanitary Sewer Extension	" 100	96 & 97	1965	City of Spd.
Stormwater Drain Extension	" 100	98 & 99	1965	City of Spd.
Mazarin St. Assessment Goodwin Street to Meadow Street	" 106	47	1966	City of Spd.
Meadow St. Assessment Goodwin Street to Mazarin Street	" 106	48 & 49	1966	City of Spd.

LOCATION

MAZARIN STREET

SPRINGFIELD

REMARKS	BOOK	PAGE	DATE	NAME
Meadow Street	216	98 124&	1984	Laurenio S. Azevedo
	223	125	1984	Crane Co.

