

LOCATION L STREET

WEST SPRINGFIELD

REMARKS	BOOK	PAGE	DATE	NAME
Hayes Ave.	Plans 1	56	1898	Wm.H.Read
State Highway Layout of Riverdale Rd. from Holyoke City Line	" 21	86 to 91 inc.	1942	Mass. Commonwealth of/
Memorial Ave. &c	" 23	97	1945	Esther Cohen
H. St. &c	" 24	17	1946	" "
Hayes Avenue &c	" 84	44	1962	Vernon A. Doty

LOCATION L STREET

WEST SPRINGFIELD

Name changed to Normandeau St. which extends easterly
~~from Riverdale St. opposite Connecticut Ave.~~

REMARKS

BOOK

PAGE

DATE

NAME

See Order

Town Planning Board on File Feb. 15, 1957.

LOCATION **L STREET** **WEST SPRINGFIELD**
Name changed to Normandeau St. Extends East from Riverdale
at a point nearly opp. Connecticut Ave.

REMARKS	BOOK	PAGE	DATE	NAME
See Order Town Planning Board On File Dec.27,1957				

LOCATION

LA BELLE DRIVE

SPRINGFIELD

REMARKS	BOOK	PAGE	DATE	NAME
Pencasal Manor Sec 5 Calley St &c	" 180	62 & 63	1978	Labelle Custom Builders Inc
See Book 4751 Page 128			1979	-----
Pencasel Manor Sec 5 Garnet St &c	"183	88 & 89	1979	Labelle Custom Builders Inc
Pencasel Manor Sec 5 Garnet St	"183	90 & 91	1979	Labell Custom Builders Inc
Pencasel Manor Sec 5 Calley St	"183	92 & 93	1979	Labelle Custom Builders Inc
See Book 4768 Page 72			1979	-----

LOCATION

LA POINTE STREET

WESTFIELD

REMARKS	BOOK	PAGE	DATE	NAME
Long Pond Road	213	94	1983	Oak Realty Corporation

LOCATION

LA RIVIERE AVENUE

PALMER

REMARKS	BOOK Plans	PAGE	DATE	NAME
Main---Water	" 3	2	1910	D.Accorsi
Main Street &c	"122	125	1970	Esther Shaw
- - - - -	208	106	1983	J. Belanger Associates
Main Street	244	88	1987	Frank J Swiatlowski
East Main St &c	284	77	1993	Clifford J Scott

LOCATION LA SALLE STREET

1.
EAST LONGMEADOW

REMARKS	BOOK	PAGE	DATE	NAME
Borough Park	File	313	1911	Trs. Northern Realty Trust
1st. Ext. Subdiv. A, Sewer Assessment	"	"	1912	" " " "
North Main Street & Mapleshade Manor Annex No. 2	Plans " 21	108	1943	Town of East Longmeadow
Mapleshade Manor Annex No. 2	" 39	26 & 27	1953	George Vadnais, Tr.
- - - - -	" 52	64	1955	Jean B. Richard
Sandstone Manor	" 66	72-75 inc.	1958	Kay-Vee Realty Co. Inc.

LOCATION LA SALLE STREET

EAST LONGMEADOW

2.

REMARKS	BOOK	PAGE	DATE	NAME
Vandalia St. &c	PLANS " 66	87	1958	-----
John Street &c	" 82	118 to 121inc	1961	East Longmeadow Housing Authority
See Book 2925 Page 445			1962	----- East Longmeadow Housing Authority
Village Green Circle &c	" 93	37	1964	Clarence W. Andruss &c
Dearborn St. &c	"140	90	1972	Alvin R. Miner
-----	"162	105	1976	

LOCATION LA SALLE STREET

EAST LONGMEADOW

REMARKS	BOOK	PAGE	DATE	NAME
Dearborn St &c	"194	62	1980	Gilbert C.Roy Sr

LOCATION

LABELLE AVENUE

WEST SPRINGFIELD

REMARKS	BOOK	PAGE	DATE	NAME
Brush Hill Avenue &c	231	32- 35	1985	Kenmore Company &c

LOCATION LABELLE STREET

WEST SPRINGFIELD

REMARKS	BOOK Plans	PAGE	DATE	NAME
Riverdale St	" 2	147	1908	Edesse Labelle
Labelleville	" D	21	1915	Edesse Labelle
Labelleville	" M	4	1921	Israel Labelle
- - - - -	" W	31	1926	D. E Cline
George Ave	"18	101	1940	G M L Demers &c
Transmission line across Conn River	"19	98	1940	Commonwealth of Massachusetts

LOCATION LABELLE STREET

WEST SPRINGFIELD

REMARKS	BOOK	PAGE	DATE	NAME
Proposed Right of Way to Turners Falls Power & Elec.Co.Riverdale St.	Plans 20	32	1941	Vernon A.Doty
Revised Right of Way given Turners Falls Power & Elec.Co.	" 20	37	"	Katie Korpac
State Highway Layout of Riverdale Rd.from Holyoke City Line	" 21	86 to 91 inc.	1942	Commonwealth of Mass.
Land sold by the Western Mass.Elec.Co. Riverdale St.	" 22	51	1943	Paul P.Knapik &c
Riverdale Street	" 53	65	1955	Eleanor F.Daly Town of
Althea Street &c	" 60	97	1957	West Springfield

REMARKS	BOOK	PAGE	DATE	NAME
	Plans			William &
Wilfred St. &c	" 61	47	1957	Emma L. Bittnor
Sanitary Sewer Const.	" 71	88 & 89	1959	Town of West Springfield
Clara Street	" 84	45	1962	Eli Pinsonnault &c
Riverdale Road &c	" 87	129	1963	Harry W. Young &c
Riverdale Street	" 89	27	1963	Eleanor F. Daly
Mass. Turnpike &c	" 94	127	1964	Victor E. Thomas &c

LOCATION LABELLE STREET

WEST SPRINGFIELD

REMARKS	BOOK Plans	PAGE	DATE	NAME
Clara Street	" 98	82	1965	Edmund A. Brankarr
Wilfred Street	"116	59	1969	John J. Supczak &c
Massasoit Avenue & Frederick St Taking plan for St purposes	"152	25 to 27	1974	Town of West Springfield
Belvidere Street &c	218	84	1984	Cliff Joseph
Oglore Street &c	"229	47	1985	Victor E. Thomas

LOCATION LABRIE AVENUE

CHICOPEE

REMARKS	BOOK	PAGE	DATE	NAME
Granby Road &c	Plans " 36	87	1952	Herve Piquette
Fernwood Acres	" 47	102	1955	Edbert Homes Inc.
Deslauriers St. &c	" 47	103	"	" " "
Shirley St. &c	" 53	100	"	Ernest A. Kubicz
Proposed Sewer	" 79	99	1961	City of Chicopee
See Book 2800 Page 479			"	----

LOCATION

LABRIE LANE

HOLYOKE

REMARKS	BOOK	PAGE	DATE	NAME
Southampton Road Estates Southampton Road &c	"247	51	1987	Acoustical Partitions
Rock Valley Road	251	102	1987	Robert D Labrie &c
-----	265	115	1989	Jan Gwozdzik &c
Southampton Road	287	89	1993	Stephen Morse

LOCATION

LACHINE STREET

CHICOPEE

REMARKS	BOOK	PAGE	DATE	NAME
Bellevue	Plans T	53	1925	Edwin H. Robbins
Beauchamp Terrace &c	" 28	36	1948	Cyril Gagne
Proposed Sewers in Mount Royal St. &c	" 34	63	1951	City of Chicopee
Brittany Street	287	10	1993	Auclair Builders
Bell	287	10		Robins

REMARKS	BOOK	PAGE	DATE	NAME
Willimanset Villa Sites Proposed Sewer Taft Avenue	File Plans " 61	297 58	1910 1957	J.W. Wilbur City of Chicopee
See Book 3272 Page 268			1967	Easement Rights
See Book 3304 Page 500			"	----
Proposed Sewer Taft Avenue &c	" 111 "128	96 72	1967 1971	City of Chicopee Paul T Cummings Inc.

LOCATION LACLEDE AVENUE

2.
CHICOPEE

REMARKS	BOOK	PAGE	DATE	NAME
See Book 3615 Page 277			1971	----
Pendleton Avenue &c	"129	106	1971	City of Chicopee
Factory St &c	"199	106 & 107	1981	Edward R. Sienkiewicz &c Edward
Fanwood Avenue &c	237	2 & 3 72 &	1986	Machnik &c Edward
Old Pendleton Ave. &c	241	73	1986	Machnik &c

LOCATION LACLEDE AVENUE

CHICOPEE

REMARKS	BOOK	PAGE	DATE	NAME
Boston Street	"249	98	1987	Richard Bourdeau
Taft Avenue	262	62	1988	Kenneth F Bushey &c
Taft Ave &c	262	123	1989	Oliver G Fontanella &c

LOCATION LACONIA STREET

LUDLOW

REMARKS	BOOK	PAGE	DATE	NAME
East St.	Plans 28	118	1949	Town of Ludlow
Country Club Acres	" 31	38	1950	Ludlow Mfg. & Sales Co.
Country Club Acres	" 34	8	1951	" " " " "
Country Club Acres	" 34	112	"	" " " " "
Oak Ridge Street &c	" 38	45	1952	Alvin P. Trombly &c
Oak Ridge Manor	" 38	112	1953	" " " "

LOCATION **LACONIA STREET**

LUDLOW

REMARKS	BOOK	PAGE	DATE	NAME
Winsor St. Acceptance	Plans	67	1953	Town of Ludlow
Oak Ridge Street &c	" 43	72	1954	Ludlow Mfg. & Sales Co.
Oak Ridge Street &c	" 44	11	"	" " " "
Fairway Manor	" 44	108	"	Alvin P. Trombly &c
Lawrence Street &c	" 46	4	"	- - - - -
Winsor Street &c Sanitary Sewer	" 78	113 & 114	1960	Town of Ludlow

LOCATION **LACONIA STREET**

LUDLOW

REMARKS	BOOK	PAGE	DATE	NAME
See Book 2784 Page 11			1960	----

LOCATION **LACONIA STREET**

SPRINGFIELD

REMARKS	BOOK	PAGE	DATE	NAME
See Book 3277 Page 115			1967	-----
See Book 3277 Page 123			"	Sewer Construction
See Book 3290 Page 407			"	-----
Verge St. Parker St. easterly 2619.10'	" 109	82 & 83	1967	City of Spd.
Laconia St. Sanitary Sewer and Stormwater drain	" 109	111	1967	City of Spd.
Laconia St. Sanitary sewer & stormwater drain outlets to Verge St.	" 110	103	1967	City of Spd.

LOCATION LACONIA STREET

SPRINGFIELD

REMARKS	BOOK	PAGE	DATE	NAME
Sanitary Sewer from Verge St. Outlet to Harry St.	"120	100 & 101	1969	City of Spd.
See Book 4044 Page 261			1974	----
Verge St to Stocker St	"154	22 & 23	1974	City of Spfld
Reconstruction	"154	24 to 31	1974	City of Spfld
Hardy St Reconstruction Boston Road to Laconia St	"156	98 & 99	1975	City of Spfld
Hardy St Assessment Laconia Street to Boston Road	"156	100	1975	City of Spfld

LOCATION **LACONIA STREET**

SPRINGFIELD

REMARKS	BOOK	PAGE	DATE	NAME
Stocker St Reconstruction Boston Rd to Verge St	"156	106 & 107	1975	City of Spfld
Stocker St Assessment Verge St to Boston Rd	"156	108	1975	City of Spfld
Reconstruction-Verge St. Sta.0½ to Stocker St.	157	20 & 21	1975	City of Spd
Hardy Street	178	89	1978	Dennis Calvanese
Stocker Street &c	189	16 & 17	1980	Michael Merigian

LOCATION LACONIA STREET

SPRINGFIELD

REMARKS	BOOK	PAGE	DATE	NAME
Boston Road &c	"190	56 & 57	1980	Toys "R" Us
Stocker Street	"246	91	1987	Walter J. Black Jr. &c
- - - - -	"249	40	1987	James A. Plankey
Hardy St	275	63	1991	Dennis Calvanese &c

LACONIA STREET

SPRINGFIELD

LOCATION

Formerly Dimmock Street from Stocker Street westerly

REMARKS	BOOK	PAGE	DATE	NAME
See Order City Council	-----	---	1928	On File March 23, 1928
- - - - -	249	40	1967	James A Blunkey

LOCATION LADD LANE

WILBRAHAM

REMARKS	BOOK Plans	PAGE	DATE	NAME
Tinkham Glen-Sec 1&11 Tinkham Rd &c	148	16 to 19	1973	U. Francis Florian &c

LOCATION LADD STREET

SPRINGFIELD

REMARKS	BOOK Plans	PAGE	DATE	NAME
Carrier Pipeline	" 84	3 to 36 inc	1962	Jet Lines, Inc.
Winchester Community Development Area I	174	88 to 97	1977	Springfield Redev. Authority
See Book 4592 Page 29			1978	----
Winchester Dev Area I	"196	26 to 33	1981	S R A
Logan St &c	"199	120 & 121	1981	Standard Electric Time Corp

LOCATION

LAFAYETTE AVENUE

PALMER

REMARKS	BOOK	PAGE	DATE	NAME
Ruggles Street	File	272	1909	Cronin Swift Land Co
Ruggles Street	File	290	1910	Cronin Swift Land Co.
Easements for Thorndike-Bondsville Interceptor Sewers	Plans "169	68 to 92	1977	Town of Palmer
Pleasant Street &c	233	37& 38	1986	Amvets, Romuald Renaud Post #74
Ruggles St & c	286	7	1993	Water Dept

LOCATION

LAFAYETTE AVENUE

WESTFIELD

REMARKS	BOOK Plans	PAGE	DATE	NAME
Camp Bartlett Park	" 2	128	1907	
Camp Grounds	" 4	98	1916	Wall St Realty Tr

LOCATION

LAFAYETTE STREET

CHICOPEE

REMARKS	BOOK	PAGE	DATE	NAME
York - Grattan St.	545	603	1896	E.M.Alden
Piotte's Acres Plans	29	43	1949	A.E.Piotte
----- 358 & 360 See Book 3030 Pages	" 70	108	1959	Donald Stebbins Curb Construction
York Street &c	211	103	1983	Raymond LaFlamme

LOCATION **LAFAYETTE STREET**

CHICOPEE

REMARKS	BOOK	PAGE	DATE	NAME
Granby Road &c	225	112	1985	Roger D Forget
Grattan St &c	280	96	1992	Wilfred L Tisdell

LOCATION LAFAYETTE ST EXTENSION

CHICOPEE

REMARKS	BOOK	PAGE	DATE	NAME
Bay State Rd. &c	183	120	1979	Community Sav. Bk

LOCATION

LAFAYETTE STREET

EAST LONGMEADOW

REMARKS	BOOK	PAGE	DATE	NAME
	Plans			
	" 2	80	1905	Julia M Knapp
Windsor Hgts	" 0	57	1923	Julia M Knapp
Amherst Street	" Z	39	1927	Julia M Knapp

LOCATION LAFLAMME ROAD

BRIMFIELD

REMARKS	BOOK	PAGE	DATE	NAME
East Brimfield Rd.&c	Plans " 70	95-98 inc.	1959	Comm.of Mass.
Holland Rd &c	271	27-31	1990	USA

LOCATION LAFLAMME ROAD

HOLLAND

REMARKS	BOOK	PAGE	DATE	NAME
Alexander Rd.&c	Plans " 70	117- 130	1959	Comm.of Mass.
Holland Rd &c	271	27-31	1990	USA



LOCATION

LAFRANCE STREET or AVENUE

INDIAN ORCHARD

REMARKS	BOOK	PAGE	DATE	NAME
East St.-Healey Ave. Plans	2	79	1905	Edward Healey
Moxon St. to Healey Ave.	" 14	104	1935	Nora A. Healey ^(Heirs) /
Healey Ave.	" 16	125	1938	" " " "
Healey St. Acceptance	" 19	76	1940	City of Spd.
Healey St. Assessment	" 19	77	"	" " "
Healey St. Acceptance	" 23	100	1945	" " "

LOCATION

LAFRANCE STREET or AVENUE

INDIAN ORCHARD

REMARKS	PAGES	PAGE	DATE	NAME
Healey St. Assessment	2#	101	1945	City of Spd.
Moxon St. &c	"124	2	1970	Crane Co.
Moxon St. &c	"128	27	1971	Irving Shapiro &C
Moxon Street Reconstruction	"161	114 & 115	1975	City of Spfld

LOCATION LAGADIA STREET

CHICOPEE

1

REMARKS	BOOK	PAGE	DATE	NAME
Montgomery St. &c	Plans 24	113	1946	Beaulieu Raymond E. /
Montgomery St. &c	" 25	104	1947	" " "
Proposed Sewer	" 45	110	1954	City of Chicopee
Confirmation Plan North-South Highway &c	" 55	120	1956	- - - - -
Maplewood Acres	" 57	6 & 7	"	Lucien O. Boileau Inc.
Peter Street &c	" 57	31 & 32	"	R. LeClair

LOCATION LAGADIA STREET

CHICOPEE

2.

REMARKS	BOOK	PAGE	DATE	NAME
Peter St.&c	Plans " 62	22	1957	J.W.Constr.Co.
Garrity St.&c	" 69	75	1958	City of Chicopee
Peter Street Proposed Sewer	" 81	17	1961	City of Chicopee
Montgomery Street &c	" 89	104 & 105	1963	Robinson Forbes, In c.
Colonial Circle &c	" 90	78 & 79	1963	Robinson Forbes, Inc.
Colonial Circle &c	" 90	80 & 81	1963	Robinson Forbes, Inc.

LOCATION **LAGADIA STREET**

CHICOPEE

REMARKS	BOOK	PAGE	DATE	NAME
See Book 3295 Page 442			1967	Sidewalk Construction
Relocation Montgomery Street	212	46 to 63	1983	City of Chicopee

LOCATION **LAGOON AVENUE**

SPRINGFIELD
(I. O.)

REMARKS	BOOK	PAGE	DATE	NAME
Plan of Property	File	169	Apr. 14 1905	Indian Orchard / Co. &c
Pasco Hill	Plans 3	116	1912	H. K. Wight &c
Pasco Hill	" L	56	1921	Chapman Realty / Co.

LOCATION LAGOON AVENUE

Springfield

Changed to DeGraw St. from Old Bay Rd. to Pitman St.

REMARKS	BOOK	PAGE	DATE	NAME
See Order of City Council	---	Jan.4	1929	On File

10001

LOCATION

LAKE DRIVE

BRIMFIELD

REMARKS	BOOK	PAGE	DATE	NAME
Alum Grove	Plans 16	21	1937	Shorhome Co.
Little Alum Road	" 87	124 & 125	1963	Francis L. Henderson
Little Alum Road	207	32 & 33	1982	Wilson & Henderson &c

LOCATION LAKE DRIVE

HOLLAND

REMARKS	PLAN	PAGE	DATE	NAME
Old County Road &c	" 81	81	1961	A.R.Williams
Union Road &c	" 91	48	1963	A.R.Williams
Union Road &c	" 93	66	1964	A.R.Williams
Hamilton Park	" 111	110 & 111	1967	Alfred R. Williams
Hamilton Drive Heritage Drive &c Sec 2	" 120	88 to 91	1969	Alfred R. Williams
Union Road &c	" 145	36	1973	Alfred R. Williams

LOCATION LAKE DRIVE

HOLLAND

REMARKS	Pic Icons	PAGE	DATE	NAME
Sec 2 Lake Hamilton Heritage Drive	"150	87	1974	Alfred R. Williams

REMARKS	BOOK	PAGE	DATE	NAME
Converse St. Assessment	Plans " 70	72 & 73	1959	Town of Long.
Pinewood Drive &c	" 72	17 & 18	1959	Joseph Chapdelaine, Inc.
Pinewood Drive Betterment Assessments	" 88	124	1963	Town of Longmeadow
Tanglewood	" 94	53 & 54	1964	Joseph Chapdelaine, Inc.
Concord Road &c	" 101	61	1965	R.J. Realty Corp
Bliss Road &c	" 107	114 & 115	1967	Barbara B. Pearson et al

LOCATION

LAKE DRIVE

LONGMEADOW

REMARKS	BOOK Plans	PAGE	DATE	NAME
Coventry Lane &c	110	38 & 39	1967	R.J. Realty Corp.
Pinewood Drive &c	"114	55	1968	Joseph Chapdelaine, Inc.
Blueberry Hill Road &c	"116	26 & 27	1968	R.J. Realty Corp.

LOCATION LAKE DRIVE

1.
SPRINGFIELD

REMARKS	BOOK	PAGE	DATE	NAME
Lakemont Terrace Lorimer St. Assessment Plans	File 11	323 67	1912 1931	Mrs. Homestead Realty Trust City of Spd.
Superior St. Assessment	" 11	71	"	" " "
Oneida St. Proposed Site for Pumping Station	" 16	123	"	" " "
Michigan St. Acceptance	" 17	40	1938	" " "
Michigan St. Assessment	" 17	41	"	" " "
Lorimer St. Acceptance	" 18	26	1939	" " "

LOCATION LAKE DRIVE

SPRINGFIELD

2.

REMARKS	BOOK	PAGE	DATE	NAME
Lorimer St. Assessment	Plans " 18	27	1939	City of Spd.
Superior St. Acceptance from Berkshire Ave. to Lake Drive	" 18	32	"	" " "
Superior St. Assessment from Berkshire Ave. to Lake Drive	" 18	33	"	" " "
Lorimer St. Acceptance from Berkshire Ave.	" 21	58	1942	" " "
Lorimer St. Assessment from Berkshire Ave.	" 21	59	"	" " "
Lorimer St. Acceptance	" 23	16	1944	" " "

LOCATION LAKE DRIVE

SPRINGFIELD

3.

REMARKS	BOOK	PAGE	DATE	NAME
Lorimer St. Assessment	Plans 23	17	1944	City of Spd.
Lakeview Development	" 25	40, 41 & 42	1947	Gitberg-Dolcourt, Inc.
Right of Way from Barnard Court	" 29	42	1949	Widow & Widowers Club of Spd. Inc.
Homestead Ave. Assessment	" 35	47	1952	City of Spd.
Superior Ave. Acceptance	" 36	61	"	" " "
Superior Ave. Assessment	" 36	62	"	" " "

LOCATION LAKE DRIVE

SPRINGFIELD 4

REMARKS	BOOK	PAGE	DATE	NAME
Seneca St. Acceptance	Plans " 38	41	1952	City of Spd.
Seneca St. Assessment	" 38	42	"	" " "
Homestead Avenue Assessment	" 39	97	1953	" " "
Right of Way to Lake Lorraine Lorimer St.	" 43	92	1954	" " "
Homestead Avenue Assessment	" 45	130	"	" " "
Homestead Avenue Assessment	" 60	18	1957	" " "

REMARKS	BOOK	PAGE	DATE	NAME
See Book 2542 Page 354			1957	Sewer Construction
See Book 2578 Page 511			1957	Drain Construction
Ogden St.&c Acceptance	Plans " 67	59 & 60	1958	City of Spd.
Ogden St.&c Assessment	" 67	61	"	" " "
Steuben St.&c Acceptance	" 67	62 & 63	"	" " "
Steuben St.&c Assessment	" 67	64	"	" " "

LOCATION LAKE DRIVE

SPRINGFIELD

REMARKS	BOOK	PAGE	DATE	NAME
Page Blvd.&c Laid out as a State Highway	"112	54--58 inc.	1968	Comm. of Massachusetts
Private Water System Mohegan Ave. &c	" 124	20	1970	-----
Land transferred by the Dept of Public Works	"132	36--55 inc	1971	City of Spd.
Superior Avenue	163	40	1976	Richard Underwood
Superior Avenue	228	18	1985	Henry K Franck &c

LOCATION



LAKE DRIVE

SPRINGFIELD 7

REMARKS	BOOK	PAGE	DATE	NAME
Superior Avenue	286	54	1993	Kenneth Newell

LOCATION

Lake Drive

Wilbraham

1

REMARKS	BOOK	PAGE	DATE	NAME
Lake Shores, Sec. A	Plans 7	17	1928	Boyle Realty Co
" " " B	" "	25	"	" " "
" " " F	" 8	30	1929	" " "
" " " G	" "	31	"	" " "
Hillcrest Drive	"115	50	1968	Alvin J. W. Fontaine &c
Sewerage System	"168	64 to 79	1977	Town of Wilb

LOCATION

LAKE DRIVE

WILBRAHAM

REMARKS	BOOK	PAGE	DATE	NAME
See Book 4403 Pg. 331			1977	----
Proposed Sewer Easement to be obtained by Town of Wilb	"169	118 to 126	1977	Town of Wilb
Main St Proposed Sewer easements to be obtained By town of Wilb	"170	83	1977	Town of Wilb
-----	170	123	1977	et al John C Williams
Manchon's Rd. &c	171	40	1977	George Keyes &c

LOCATION

LAKE DRIVE

WILBRAHAM 3

REMARKS	BOOK	PAGE	DATE	NAME
-----	281	105	1992	Chester W Marano &c

LOCATION

LAKE GEORGE ROAD

WALES

REMARKS	BOOK	PAGE	DATE	NAME
Union Road &c	Plans 110	1 & 2	1967	Joseph Sichel
Route 19 &c	"125	118 & 119	1971	Therriault Realty Inc
Ainsworth Hill Road	"138	62	1972	Therriault Realty Inc
- - - - -	" 146	85	1973	Therriault Realty, Inc.
Ainsworth Hill Road &c	"147	34 & 35	1973	Therriault Realty Inc
-----	" 155	72	1974	Floyd W. League &c

LOCATION LAKE GEORGE ROAD

WALES

REMARKS	BOOK BOOK	PAGE	DATE	NAME
Fountain Street &c	Plans 166	56	1976	Noah D. Fountain
Fountain St. &c	178	17	1978	Noah D Fountain
Fountain St &c	178	93	1978	Noah D Fountain
Fountain St. &c	182	96	1979	Noah D Fountain
Route 19 &c	185	8 & 9	1979	Theriault Realty Inc

LOCATION LAKE GEORGE ROAD

WALES

REMARKS	BOOK	PAGE	DATE	NAME
Union Road &c	213	120& 121	1984	Estate of Joseph J Sichel
Union Road &c	213	122& 123	1984	Estate of Joseph Sichel
Union Road &c	230	120 109&	1985	Roger Tetreault Timber
Union Road &c	236	110	1986	Harvesting Inc &c
Stafford Road &c	"248	81	1987	Alfred J. Boulos

LOCATION LAKE GEORGE ROAD

WALES

REMARKS	BOOK	PAGE	DATE	NAME
Fountain Street &c	253	59	1987	R. Tetreault Land Clearing & Timber Harvesting Inc
Union Rd &c	258	68	1988	Noah D Fountain

LOCATION LAKE SHORE DRIVE

HOLLAND

1

REMARKS	BOOK	PAGE	DATE	NAME
Mashpaug Road &c	Plans			&c
Mashpaug Road &c	" 54	118	1956	Lewis F. Blodgett
" " "	" 61	110	1957	Herman J. Haven &c
-----	" 68	123	1958	Herman J. Haven &c
Cottage Sites Hamilton Reservoir Mashapaug Road	" 70	81	1959	" " " "
Mashapaug Road	"120	94	1969	&c Herman J. Haven
Farar Drive &c	"166	93	1976	Dalton Athey

LOCATION LAKE SHORE DRIVE

HOLLAND

REMARKS	BOOK	PAGE	DATE	NAME
Catherine Lane &c	" 167	107	1976	Dalton H. Athey III
- - - - -	"168	13	1976	Lurine F Smith
- - - - -	223	14	1985	Robert C Ardizzoni
-----	252	71	1987	Frank Wrona &c

REMARKS	BOOK	PAGE	DATE	NAME
Maxwell Road &c	Plans " 47	130 & 131	1955	Pulpit Rock Farm Inc.
Maxwell Road &c	" 51	82 & 83	"	" " " "
Thayer Road &c	" 56	99 & 100	1956	" " " "
" " "	" 63	37 to 40 inc.	1957	" " " "
Confirmation Plan Pulpit Rock Road &c	" 79	18	1961	Pulpit Rock Farm, Inc.
Thayer Road	" 84	120	1962	John E. Robinson

LOCATION LAKE SHORE DRIVE

MONSON

REMARKS	BOOK Plans	PAGE	DATE	NAME
Pulpit Rock Road &c	" 85	74 & 75	1962	Pulpit Rock Farm, Inc.
-----	284	59	1993	Yankee Properties Inc
Silver Street	284	122	1993	Yankee Properties Inc
-----	284	123	1993	Yankee Properties Inc

REMARKS	BOOK	PAGE	DATE	NAME
Union Road &c	Plans " 67	120	1958	Laura H. Brow
Lakeland	" 80	109	1961	Laura H. Brow
- - - - -	" 83	57	1962	Robert W. Kaiser &c
- - - - -	" 102	127	1966	Harold R. Hartman &c
-----	" 121	130	1970	Ernest H. Mercer &c
Union Road &c	" 162	3	1975	Laura H. Brow

LOCATION

LAKE SHORE ROAD

SOUTHWICK

REMARKS	BOOK	PAGE	DATE	NAME
• • -	Plans 16	57	1937	Martha E. Johnson
- - - - -	"126	7	1971	Norman J Graveline &c
Point Grove Ave &c	" 193	14 & 15 66&	1980	Louis Guy &c
Point Grove Ave &c	242	67	1986	North Pond Inc.

LOCATION

LAKE STREET

GRANVILLE

REMARKS	BOOK	PAGE	DATE	NAME
aka Sodom Street	177	31	1978	Ernest Hodur
Sodom St	281	5	1992	Glenn J Dickinson &c
Sodom Mountain Road	282	77	1992	Hansen Real Estate Trust of 1980 =

LOCATION

LAKE TERRACE

SOUTHWICK

REMARKS	BOOK	PAGE	DATE	NAME
North Pond Terrace	" Q	49	1923	Wm. P. Marcoulier
Summer Drive Avenue	"113	61	1968	W. C. Pelow &c
North Lake Avenue	"166	85	1976	Bertha R. Morin
North Lake Avenue	" 166	114	1976	George A. Butler &
North Lake Avenue	"183	78	1979	Gary F. Lent &c

LOCATION LAKE VIEW DRIVE

HOLLAND

REMARKS	BOOK Plans	PAGE	DATE	NAME
Williams Road &c	" 82	43	1961	A.R.Williams &c
Williams Road &c	" 83	1	1961	A.R.Williams &c
Lake Hamilton Williams Road &c	" 90	63	1963	A. R. Williams &c
Forest Lane & Lake Hamilton	" 96	112	1964	A.R. Williams &c
Forest Park at Lake Hamilton	" 100	109 & 110	1965	A.R.Williams &c

LOCATION

LAKE VIEW DRIVE

SOUTHWICK

REMARKS	BOOK	PAGE	DATE	NAME
Point Grove Road &c	242	66& 67	1986	North Pond Inc.

LOCATION LAKE VIEW ROAD

SOUTHWICK

1

REMARKS	BOOK	PAGE	DATE	NAME
Section "A" Sheet 2 of 3	Plans " 18	41	1939	Congamond Heights Incorporated
Section "A" Sheet 1 of 3	" 18	75	"	" " "
"F" & "L" Farms	" 19	118 & 119	1941	Corp. Hathaway-Steane /
Boyce Road	" 31	118	1950	Congamond Heights
Island Rd.&c	191	70&71	1980	The Sixty Trust

LOCATION

LAKE VIEW ROAD

SOUTHWICK

REMARKS	BOOK	PAGE	DATE	NAME
Proposed Alteration	"194	4 & 5	1980	William H. Wilson Town of Southwick
Berkshire Ave &c	"196	18 & 19	1981	William H. Wilson
White St &c	"199	4 & 5	1981	James H. Barrett &c
Berkshire Avenue	232	1 & 2	1986	William H Wilson
Berkshire Avenue &c	238	123	1986	William H Wilson

LOCATION LAKE VILLA DRIVE

SPRINGFIELD

REMARKS	BOOK	PAGE	DATE	NAME
Monticello Ave	257	66	1988	Karen Tolbert

LOCATION LAKERIDGE DRIVE

HOLLAND

REMARKS	BOOK	PAGE	DATE	NAME
Appleton Acres	Plans " 67	66 & 67	1958	James W. Davis
- - - - -	"131	6	1971	Floyd E. Carling

LOCATION

LAKESIDE DRIVE

MONSON

1.

REMARKS	BOOK	PAGE	DATE	NAME
Lake Paradise	Plans 10	45	1930	Grover C. Eaton
Revised Plan Lake Paradise	" 14	26	1934	" " "
Lot No. 17 at Lake Paradise	" 16	57	1937	" " "
Revised Plan Lake Paradise	" 16	61	"	" " "
Lake Paradise	" 29	36	1949	" " " &c
- - - -	" 29	76	"	Harry F. Byrnes

LOCATION **LAKESIDE DRIVE****MONSON**

2

REMARKS	BOOK	PAGE	DATE	NAME
Lake Paradise	Plans " 34	35	1951	Grover C. Eaton &c
" "	" 37	119	1952	" " " "
" "	" 40	96	1953	Leroy W. Liden &c
Paradise Lane	" 42	43	"	Grover C. Eaton &c Matthew S.
Lake Paradise	" 57	33	1956	Mickiewicz &c
Paradise Lake	" 83	79	1962	Grover C. Eaton

LOCATION LAKESIDE DRIVE

MONSON

REMARKS	BOOKS	PAGE	DATE	NAME
Lake Paradise	" 93	120 & 121	1964	Grover C. Eaton &c
Wood Hill Road also called Cote Road	"114	10--12 inc.	1968	Grover C. Eaton
- - - - -	" 146	8	1973	Grover C. Eaton
Paradise Lake Road &c	" 146	60&61	1973	Myra K. Moulton
Proposed drainage & drainage easements	"149	1	1973	Town of Monson
Hill Top Drive Proposed drainage & drainage easements	"149	2 & 3	1973	Town of Monson

LOCATION LAKESIDE DRIVE

MONSON

REMARKS	BOOK Plans	PAGE	DATE	NAME
-----	155	77	1975	Marie M. Bressani &c
-----	174	82	1977	Robert Dumas
- - - - -	"199	47	1981	Charles C. Haggerty
Hill Top Drive	238	66	1986	Robert F. Gosende &c
Sewer Easement Wilbraham Road &c	252	92- 95	1987	Town Of Monson

LOCATION

LAKESIDE DRIVE

MONSON

REMARKS	BOOK	PAGE	DATE	NAME
See Book 6670 Page 349			1987	-----
See Book 6670 Page 353			1987	-----
See Book 6670 Page 409			1987	-----
See Book 6670 Page 449			1987	-----
See Book 6670 Page 541			1987	-----

LOCATION

LAKESIDE DRIVE

MONSON

REMARKS	BOOK	PAGE	DATE	NAME
See Book 6670 Page 545			1987	-----
-----	258	82	1988	Prescott A Watson &c
-----	259	48	1988	Town of Monson

LOCATION LAKESIDE DRIVE

TOLLAND

REMARKS	BOOK	PAGE	DATE	NAME
Beetle Road &c	Plans 126	16 - 19	1971	Chamonix Chalet Properties, Inc.
Beetle Road &c	"126	36	1971	Chamonix Chalet Properties, Inc
Beetle Road &c	"126	44--47 inc	1971	Chamonix Chalet Properties, Inc
Deer Run &c	"127	1	1971	Chamonix Chalet Properties, Inc.
Beetle Road &c	"127	10--13 inc.	1971	Chamonix Chalet Properties, Inc.

LOCATION LAKESIDE DRIVE

TOLLAND

REMARKS	BOOK	PAGE	DATE	NAME
-----	252	1116	1987	William H. Brennan

LOCATION LAKESIDE STREET

SPRINGFIELD

1.

REMARKS	BOOK	PAGE	DATE	NAME
Wilbraham Road Sec.1	File	279	1909	New England Land & Realty Company
" " Sec.2	"	279	"	" " " "
" " Sec.3	"	279	1910	" " " "
Overlook Gardens	Plans " 3	115	1912	E.H.Robbins
- - - - -	" H	10	1918	City of Spd.
Assessment Plan Location	" 0	30 & 34&38	1921	" " "

REMARKS	BOOK	PAGE	DATE	NAME
Esther St.Assessment	Plans " X	17	1926	City of Spd.
Schuyler St.Assessment	" X	29	"	" " "
Highland St.Assessment	" Y	73	1927	" " "
Elsie St.Assessment	" 7	53	1928	" " "
Ina St.Assessment	" 7	83	1929	" " "
Crest St.Assessment	" 10	29	1930	" " "

REMARKS	BOOK	PAGE	DATE	NAME
Brooks St. Assessment	Plans " 16	67	1937	City of Spd.
Wilbraham Road Alter.& Widening 200 Ft.w'ly of Lakeside Street	" 44	8 & 9	1954	" " "
Western Mass.Elec. Co. to install cable across Watershops Pond	"44	28	"	Common.of Mass.
Proposed Pipe conduit line across property of Lionel G. Angers &c	"44	46	"	Lionel G.Angers &c
Proposed High Pressure Pipe Type Cable across Watershops Pond, Spd. Mass. by Western Mass.Elec.Co.	" 46	95 & 95	1955	- - - - -
Alden Street	" 88	77	1963	John G.Knightly &c

LOCATION

LAKEVIEW AVENUE

LUDLOW

REMARKS	BOOK	PAGE	DATE	NAME
East Street	File Plans	216	1907	H.S.Moody Land Co.
Howard Street &c	" B	68	1915	Pasquale Tebaldi
East St.---Betterment Assessment	" T	77	1926	Town of Ludlow
Little Canada Sewer Extension Assessment	" 10	68 & 69	1930	Town of Ludlow
Little Canada Sewer Extension Assessment	" 11	72 & 73	1931	Town of Ludlow
Milton Street	"150	6	1974	Manuel Tomas Jr

LOCATION LAKEVIEW LANE

TOLLAND

REMARKS	BOOK	PAGE	DATE	NAME
Pinewood Drive &c	"124	72	1970	Prince & Prince Realty, Inc.
Pinewood Drive &c	"126	59	1971	Prince & Prince Realty, Inc.
Moreau Road	219	86	1984	The Longyard Corporation

LOCATION LAKEVIEW STREET

SOUTHWICK

REMARKS	BOOK Plans	PAGE	DATE	NAME
Point Grove Road &c	" 77	120	1960	Augustino Lavelli &c
North Pond Road &c	" 153	9	1974	Albert F. Distefano &c
North Pond Road	"154	47	1974	Louis Boccasile &c
Castle St &c	257	94	1988	Olan Zane Davidson &c

LOCATION LAKEVILLA AVENUE

SPRINGFIELD

REMARKS	BOOK	PAGE	DATE	NAME
Lake View Villa	" M.	26	1920	Wm. A. Hayre, Tr.
See Book 2833 Page 475			1961	Sewer Construction
See Book 3268 Page 37			1967	-----
Monticella Ave. Accept Wilbraham Road to Lakevilla Drive	" 109	28--31 inc.	1967	City of Spd.
Wilbraham Road to Lakevilla Dr. Acceptance	" 109	34-37 inc.	1967	City of Spd.
Wilbraham Road to Lakevilla Dr. Assessment	" 109	38	1967	City of Spd.

LOCATION LAKEVILLA AVENUE

SPRINGFIELD

REMARKS	BOOK	PAGE	DATE	NAME
Sioux Ave. Asseceptance Monticello Avenue to Lakevilla Avenue	" 109	39	1967	City of Spd.
Sioux Ave. Assessment Lakevilla Avenue to Monticello Avenue	" 109	40	1967	City of Spd.
Monticello Ave. Wilbraham Road to Lakevilla Drive	" 112	12 & 13	1968	City of Spd.
Lakevilla Drive	"126	1	1971	Landgraf Associates
Lakeview Villa	"128	96	1971	Moriarty Construction Co.

LOCATION LAKEVILLA AVENUE

SPRINGFIELD

REMARKS	BOOK Plans	PAGE	DATE	NAME
- - - - -	"216	34	1984	Alfred Varelas
Sioux Avenue	272	110	1990	Andrew Sliwa &c

LOCATION LAKEVILLA DRIVE

SPRINGFIELD

REMARKS	BOOK	PAGE	DATE	NAME
Lake View Villa.	M	26	1920	Wm. A. Hayre Tr.
Monticello Ave. Accept. Wilbraham Road to Lakevilla Drive	" 109	28--31 inc.	1967	City of Spd.
Monticello Ave. Assess. Wilbraham Road to Lakevilla Drive	" 109	32 & 33	1967	City of Spd.
Lakevilla Ave. Accept. Wilbraham Road to Lakevilla Drive	" 109	34--37 inc.	1967	City of Spd.
Lakevilla Ave. Assess. Wilbraham Road to Lakevilla Drive	" 109	38	1967	City of Spd.
Lakevilla Avenue	"126	1	1971	Landgraf Associates

LOCATION LAKEVILLA DRIVE

SPRINGFIELD

REMARKS	BOOK	PAGE	DATE	NAME
Monticello Avenue &c	128	22	1971	Landgraf Associates
Walsh St.--Wilbraham Rd to Stapleton Road	"137	123	1972	City of Spfld
Walsh St.--Wilbraham Rd to Stapleton Road	"137	126 & 127	1972	City of Spfld

LOCATION LAKEWOOD AVENUE

SPRINGFIELD

REMARKS	BOOK Plans	PAGE	DATE	NAME
Boston Road - Hope	" 2	154	1908	Lillie V. Jones
Hope - Hamilton	" 2	155	1908	Lillie V. Jones

LOCATION LAMAY DRIVE

HOLYOKE

REMARKS	BOOK	PAGE	DATE	NAME
Line Rd &c	277	121	1991	Rheal Duquette &c

LOCATION

LAMB ROAD

MONSON

REMARKS	BOOK	PAGE	DATE	NAME
childs Road	285	53	1993	Francis P Lobik &c
				+

LOCATION LAMBS ROAD

MONSON

REMARKS	BOOK	PAGE	DATE	NAME
Childs Road	281	125	1992	Francis P Lobik
Childs Rd	283	76	1992	Francis P Lobik

LOCATION

LAMBSON ROAD

MONTGOMERY

REMARKS	Plans	PAGE	DATE	NAME
Main Road	"145	53	1973	Arthur Pomeroy
- - - - -	"153	88 & 89	1974	Matthew E. Buynicki
-----	174	74 & 75	1977	John Longo
Main Road	"194	47	1980	Arthur L. Pomeroy
- - - - -	206	72 & 73	1982	Buynicki &c Matthew E

LOCATION

LAMBSON ROAD

MONTGOMERY

REMARKS	BOOK	PAGE	DATE	NAME
Main Road	248	107	1987	Arthur L Pomeroy
-----	252	14	1987	Matthew E Buynicki

LOCATION LAMONT STREET

SPRINGFIELD

REMARKS	BOOK	PAGE	DATE	NAME
Boston Road & Olney Ave.	504	601	1893	Parsons & Butler
Fargo Street Acceptance	Plans " 50	17 to 20inc.	1955	City of Spd.
Fargo Street Assessment	" 50	21	"	" " "
Stevenson St. Acceptance Lamont Street to Gilbert Avenue	" 86	96 & 97	1962	City of Springfield
Stevenson St. Assessment Lamont St. to Gilbert Avenue	" 86	98	1962	City of Springfield
Acceptance - Fargo St. to Olney Avenue	" 86	99 & 100	1962	City of Springfield

LOCATION LAMONT STREET

SPRINGFIELD

REMARKS	BOOK Plans	PAGE	DATE	NAME
Lamont St. Assessment Fargo St. to Olney Ave.	" 86	101 & 102	1962	City of Springfield
Gresham St. Acceptance Boston Rd. to Olney Ave.	" 86	103 to 106 inc	1962	City of Springfield
Stevenson Ave. Lamont St. to Gilbert Ave.	" 87	27 & 28	1962	City of Springfield
See Book 2911 Page 309			"	----
See Book 2911 Page 327			"	Drain Construction
See Book 2911 Page 324			"	----

LOCATION LAMONT STREET

3
SPRINGFIELD

REMARKS	BOOK	PAGE	DATE	NAME
Olney Ave. &c	130	35	1971	Charles Richard
Olney Avenue &c	131	50	1971	Micah Corp
Fargo Street &c	"131	62	1971	David W MacDowell &c
Stevenson Avenue	"154	9	1974	Myrtis Patterson
See Book 4488 Page 112			1977	----
Sanitary Sewer	173	46,47	1977	City of Spd

LOCATION

LAMONT STREET

SPRINGFIELD

REMARKS	BOOK	PAGE	DATE	NAME
Morton St. Sanitary Sewer	173	50	1977	City of Spd
Assessment-Olney Ave &c	189	1	1980	City of Spd
Stevenson Ave &c	189	2 to 5	1980	City of Spd
See Book 4891 Page 326			1980	-----
See Book 4976 Page 202			1980	-----

LOCATION

LAMONT STREET

SPRINGFIELD

REMARKS	BOOK	PAGE	DATE	NAME
Olney Street	226	118	1985	Gerald J. Malouin &c

LOCATION LAMONT STREET

SPRINGFIELD

REMARKS	BOOK	PAGE	DATE	NAME
On Aug. 18, 1965 the Planning Board voted to eliminate a portion of a certain unnamed private street or way in the City of Spd. Said private street or way is shown on the Spd. Assessors Block Plan #947 and identified as lots #45 & 46 and lying between street line of Morton Street and the westerly street line of Lamont Street.				
See Order				
City Planning Board on file August 27, 1965				

LOCATION

LAMPLIGHTER LANE

SPRINGFIELD

REMARKS	BOOK Plans	PAGE	DATE	NAME
Eastwood Estates Grayson Drive &c	"137	52 & 53	1972	Pyramid, Inc.
Grayson Drive &c	"156	6	1975	Louis W. Bassett &c
See Book 4631 Page 111			1978	-----
Contessa Dr. Sanitary Sewer & Storm Drain <small>See book</small>	"179	70 & 71	1978	City of Spfld
Sanitary Sewer and Storm Drain	"179	72 & 73	1978	City of Spfld

LOCATION **LAMPLIGHTER LANE**

SPRINGFIELD

REMARKS	BOOK	PAGE	DATE	NAME
Boston Rd &c	271	4²	1²90	Cynthia M Ferris
Suumway St &c	283	96	1993	Spfld DPW

LOCATION

LAMPSON ROAD

MONTGOMERY

REMARKS	BOOK	PAGE	DATE	NAME
Montgomery Road	"125	38	1970	Arthur L. Pomeroy &c

LOCATION

LANCASHIRE ROAD

SPRINGFIELD

REMARKS	BOOK	PAGE	DATE	NAME
Mayfair Manor	Plans V	72	1926	Mayfair Manor, Inc.
Mayfair Manor	" Y	46 to 49 inc	"	" " "
Chapin Ter. Assessment	" 8	93	1929	City of Spd.
Mayfair Manor	" 25	59	1947	George Vadnais Tr.
Lexington St. Acceptance	" 34	73	1951	City of Spd.
Lexington St. Assessment	" 34	74	"	" " "

LOCATION

LANCASHIRE ROAD

SPRINGFIELD

REMARKS	BOOK	PAGE	DATE	NAME
Acceptance	Plans 34	81	1951	City of Spd.
Assessment	" 34	82	"	" " "
Mayfair Manor	" 51	123 & 124	1955	George Vadnais, Tr.
See Book 3137 Page 35			1965	----
Temporary Resurfacing	" 100	67	1965	City of Spd.
Lexington Street Temporary Resurfacing	" 103	115	1966	City of Spd.

LOCATION LANCASHIRE ROAD

SPRINGFIELD

REMARKS	BOOK	PAGE	DATE	NAME
Cornwall St. Assess. Lancashire--Knollwood	" 110	49	1967	City of Spd.
Temporary Resurfacing See Book 3347 Page 333	"113	124	1968 1968	City of Spd ---
Chapin Terrace &c	"129	32	1971	Paul M. Kalill &c
Chestnut Street &c	"130	122 & 123	1971	Springfield Hospital

LOCATION

LANCASHIRE STREET

SPRINGFIELD

REMARKS	BOOK	PAGE	DATE	NAME
367 & 368 See Book 2703 Pages /			1959	Sewer & Drain Construction

LOCATION LANCASTER AVENUE or STREET

1.
SPRINGFIELD

REMARKS	BOOK	PAGE	DATE	NAME
Grandview Park	Plans J	48	1920	E.F.Seyler
Grand View Park (Revised)	" 16	130	1938	Edward F.Seyler
Cambria St. Acceptance Roosevelt Ave. to Lan- caster Ave.	" 23	70	1945	City of Spd.
Cambria St. Assessment Roosevelt Ave. to Lan- caster Ave.	" 23	71	"	" " "
Eddywood St. Acceptance Allen St. to Plumtree Rd.	" 24	84	1946	" " "
Acceptance	" 28	20	1948	" " "

LOCATION LANCASTER AVENUE or STREET

SPRINGFIELD

REMARKS	BOOK	PAGE	DATE	NAME
Assessment	Plans 28	21	1948	City of Spd.
Surrey Road Acceptance	" 35	115 & 116	1952	" " "
Surrey Road &c	" 36	89 & 90	"	Simon J. Kervick &c
Pedestrian Access	Surrey Rd. to Lancaster St." 45	29 & 30	1954	City of Spd.

LOCATION LANCASTER AVENUE

WEST SPRINGFIELD 1.

REMARKS	BOOK	PAGE	DATE	NAME
"Homeland"	Plans " 3	44	1911	C. Frank Reed
Maple Estates	" J	46	1918	Alice M. Benedict
Woodland Park	" W	74	1925	Annie Hayre, Est.
Woodmont Street & Par. #12A Third Provin Mt. Conduit	" 40 " 50	90 12	1953 1955	William P. Driscoll " " "&c
Par. #12B Third Provin Mt. Conduit Woodmont Street	" 50	13	"	" " "

REMARKS	BOOK	PAGE	DATE	NAME
	Plans			
North st.	" 64	113	1958	Nicholas Delnero
Verdugo St. &c	" 65	124	"	John Verani &c
Gooseberry Rd. &c	" 69	72	"	Stanislaw Lapinski
Sewer Betterment Plan	" 72	26 & 27	1959	Town of West Springfield
Virginia Avenue &c	" 75	72	1960	Joseph R. Ferraro
Sewer Betterment	" 83	36 & 37	1962	Town of West Springfield

LOCATION

LANCASTER AVENUE

WEST SPRINGFIELD

REMARKS	BOOK	PAGE	DATE	NAME
See Book 2855 Page 267			1962	-----
Land required for Street Purposes	" 97	88	1964	Town of West Springfield
"Section D" Sherran Park	" 108	118	1967	William P. Driscoll
Gooseberry Road	"124	3	1970	S.Lapinski
Westfield Street &c	"150	20 & 21	1974	Roger A.Hall &c
Verdugo St &c	172	22 & 23	1977	Robert Barrett Jr

LOCATION LANCASTER AVENUE

WEST SPRINGFIELD

REMARKS	BOOK	PAGE	DATE	NAME
Gooseberry Road &c	207	50 & 51	1983	Maple Estates Inc.
-----	274	28	1990	Paul J Gallo Jr

LOCATION LANCASTER DRIVE

AGAWAM

REMARKS	BOOK	PAGE	DATE	NAME
Willow Glen Estates Cooper St &c	257	7	1988	Fether Inc
-----	270	102	1990	Fether Inc
Cooper St &c	270	130	1990	Jr John Morassi &c

LOCATION

LANCASTER PLACE

AGAWAM

REMARKS	BOOK	PAGE	DATE	NAME
Lancaster Drive &c	270	130	1990	JR John Morassi &c

LOCATION **LANCASTER STREET**

WEST SPRINGFIELD

REMARKS	BOOK	PAGE	DATE	NAME
Woodland Park	Plans " 65	52	1958	-----

LOCATION LANCE LANE

WILBRAHAM

REMARKS	BOOK	PAGE	DATE	NAME
Wilbraham Heights	Plans " 56	114	1956	Douglas M. Trevallion
Glenn Drive &c	" 66	76	1958	Honey Hill Dev. Corp.
See Book 4382 Pg. 362			1977	----
Sewerage System	"168	64 to 79	1977	Town of Wilb
Glenn Drive &c	"195	20 & 21	1981	Edwin K. Fife &c

LOCATION

LANCE LANE

WILBRAHAM

REMARKS	BOOK	PAGE	DATE	NAME
Stony Hill Road &c	226	120& 121	1985	Hickory Hill Develop. Inc.
Glenn Drive &c	229	105& 106	1985	Bernard Lomascolo &c
Stony Hill Road &c	235	12& 13	1986	Hickory Hill Development Inc.

LOCATION **LANDS END ROAD**

BLANDFORD

REMARKS	BOOK	PAGE	DATE	NAME
Brookman Road &c	Plans " 66	117	1958	Brookmans
Otis Reservoir	" 97	37	1964	Lucy K. Brookman

LOCATION

LAND'S END DRIVE

TOLLAND

REMARKS	BOOK Plans	PAGE	DATE	NAME
Land's End Drive &c	" 86	119	1962	Albert P. Simchak &c
Ona Road &c	" 103	77	1966	Albert P. Simchak &c
Ona Road &c	" 109	102	1967	Albert P. Simchak &c
- - - - -	"130	23	1971	Albert P. Simchak &c
- - - - -	"139	97	1972	Arvid A. Anderson Jr.
Moreau Road &c	178	61	1978	Albert P Simchak &c

LOCATION LANDS END DRIVE

TOLLAND

REMARKS	BOOK	PAGE	DATE	NAME
- - - - -	189	14&15	1980	A. Dorothy Forish
- - - - -	"203	9	1982	Albert P. Simchak &c
Ona Road &c	248	106	1987	Albert P. Simchak &c

LOCATION LANG STREET

1.
SPRINGFIELD

REMARKS	BOOK	PAGE	DATE	NAME
	Plans			
Monrovia St. Assessment	" 8	35	1929	City of Spd.
Redlands St. Acceptance	" 17	120	"	" " "
Redlands St. Assessment	" 17	121	"	" " "
Haumont St. Acceptance Page Bvd. to Lang St.	" 18	44	1939	" " "
Haumont St. Assessment Page Bvd. to Lang St.	" 18	45	"	" " "
N.E. Tel. & Tel. Co. & U.E. Light Co. construction Carew St. & Defense Housing Project	" 21	75	1942	America United States of,

LOCATION LANG STREET

SPRINGFIELD

2

REMARKS	BOOK	PAGE	DATE	NAME
Redlands St. Acceptance	Plans 24	2	1946	City of Spd.
Redlands St. Assessment	" 24	3	"	" " "
Haumont St. Acceptance	" 24	12	"	" " "
Haumont St. Assessment	" 24	13	"	" " "
El Paso St. Acceptance	" 37	113	1952	" " "
El Paso St. Assessment	" 37	114	"	" " "

LOCATION LANG STREET

SPRINGFIELD

REMARKS	BOOK	PAGE	DATE	NAME
	Plans			
Davis St. Acceptance	" 38	19&20	1952	City of Spd.
Davis St. Assessment	" 38	21	"	" " "
Russell St. Acceptance	" 38	27	"	" " "
Russell St. Assessment	" 38	28	"	" " "
Acceptance	" 38	119& 120	1953	" " "
Assessment	" 38	121	"	" " "

LOCATION **LANG STREET****SPRINGFIELD** 4

REMARKS	BOOK	PAGE	DATE	NAME
Littlejohn Street Acceptance	Plans " 44	121	1954	City of Spd.
Littlejohn Street Assessment	" 44	122	"	" " "
Anne St. & Acceptance	" 65	59 & 60	1958	" " "
Anne St. & Assessment	" 65	61	"	" " "
Arthur St. & Acceptance	" 65	64 & 65	"	" " "
Arthur St. & Assessment	" 65	66	"	" " "

LOCATION LANG STREET

SPRINGFIELD

5.

REMARKS	BOOK	PAGE	DATE	NAME
Birch St. & Acceptance	Plans	67	1958	City of Spd.
Birch St. & Assessment	" 65	68	"	" " "
Linnell St. & Acceptance	" 65	69 & 70	"	" " "
Linnell St. & Assessment	" 65	73	"	" " "
Windermere St	"130	106	1971	Stephen Laskey &c

LOCATION LANG STREET

SPRINGFIELD

REMARKS	BOOK	PAGE	DATE	NAME
Linnell Street &c	224	106	1985	Anna C Lynch
See Book 6126 Page 164			1986	-----
Page Boulevard &c	237	71& 72	1986	City of Spfld.

LOCATION LANGDON STREET

SPRINGFIELD 1.

REMARKS	BOOK	PAGE	DATE	NAME
Penacook Ave.	Plans 2	124	1907	Fuller Thompson & /
- - - -	" Q	36	1924	City of Spd.
Pennacook Ave.-Liberty St. Assessment	" Q	37	"	" " "
Acceptance re-recorded	" U	24	"	" " "
Assessment re-recorded	" U	25	"	" " "
Penacook St. Assessment	" 7	81	1929	" " "

LOCATION **LANGEVIN AVENUE**

CHICOPEE

REMARKS	BOOK	PAGE	DATE	NAME
- - - - -	"198	120 & 121	1981	Wilfred A. Berthiaume &c

LOCATION **LANGEVIN STREET**

CHICOPEE

REMARKS	BOOK Plans	PAGE	DATE	NAME
Eighth Avenue &c	" 81	129 & 130	1961	Joseph Bessette
- - - - -	" 82	27	1961	Joseph Bessette
-----	" 89	109 & 110	1963	Joseph Bessette &c
Montcalm Street &c	" 102	71	1966	Lionel A. Cyr.
Keeler Avenue &c	" 107	1122 & 1123	1967	Joseph E. Bessette &c
Proposed Sewer Keeler Ave. &c	" 111	107	1967	City of Chicopee

LOCATION LANGEVIN STREET

CHICOPEE

REMARKS	BOOK	PAGE	DATE	NAME
See Book 3977 Page 142			1974	----
Montcalm Street &c	" 159	122	1975	Lionel A. Cyr
James St &c	172	60 & 61	1977	Joseph Prince

LOCATION LANSING PLACE

SPRINGFIELD

REMARKS	BOOK	PAGE	DATE	NAME
Acceptance	Plans 28	96	1949	City of Spd.
Assessment	" 28	97	"	" " "
Dickinson Street	" 40	117	1953	Mary S. Goodenough
Dickinson St----Mill River to Sumner Ave Stormwater Drain	"141	24 to 31	1973	City of Spd
Oakland Street &c	"161	31	1975	Gennaro Buonfiglio

LOCATION LANSING PLACE

Springfield

Formerly Mason Place from Dickinson St. southerly

REMARKS	BOOK	PAGE	DATE	NAME
See Order of City Council	----	----	1928	On File

LOCATION

LANSING STREET

SPRINGFIELD

REMARKS	BOOK	PAGE	DATE	NAME
Garden St. Acceptance	Plans # 64	51 & 52	1958	City of Spd.
Garden St. Assessment	# 64	53		
See Book 2846 Page 336			1961	Discontinuance

LOCATION **LANSING or PARMELEE STREET** **SPRINGFIELD**

Voted to eliminate the following private street or way.

REMARKS	BOOK	PAGE	DATE	NAME
From the southerly line of Acorn St; southerly apprx. 962 feet to the northerly line of Garden Street.				
See Order City Planning Board on	filed	Sept.	22, 1961	
See Book 2846 Page 336			1961	Discontinuance

LOCATION LANTERN LANE

EAST LONGMEADOW

REMARKS	BOOK Plans	PAGE	DATE	NAME
Section 2 Hillside Acres	" 91	54 & 55	1963	Mira, Inc.
See Book 3510 Page 350			1970	----

LOCATION

LANTERN LANE

WEST SPRINGFIELD

REMARKS	BOOK Plans	PAGE	DATE	NAME
High Meadow Dewey Street &c	138	90- 95inc	1972	Kay Vee Realty Co. Inc.
Harbey Road &c	153	40 & 41	1974	William Harbey
Amostown & Harbey Roads	"177	60 & 61	1978	William Harbey

LOCATION

LAPA FARM ROAD

CHICOPEE

REMARKS	BOOK	PAGE	DATE	NAME
Old Farm Manor Dayton Street &c	225	98- 111	1985	CCB INC.

LOCATION LAPOINTE, ROAD

WESTFIELD

REMARKS	BOOK	PAGE	DATE	NAME
Long Pond Rd	280	45	1992	Onil R Langlois

Approved

LOCATION LARAMEE GREEN EAST

SPRINGFIELD

REMARKS	BOOK	PAGE	DATE	NAME
See Order on File Nov. 15, 1985	See Order	City Planning	Board	
(From Goodwin St. Southerly)				

Approved

LOCATION LARAMEE GREEN WEST

SPRINGFIELD

REMARKS	BOOK	PAGE	DATE	NAME
See Order City Planning Board on File Nov. 15, 1985				
(from Goodwin St. southerly)				

LOCATION LARAMEE STREET

CHICOPEE

REMARKS	BOOK	PAGE	DATE	NAME
Proposed Sewer Proposed Sewer Prospect Street	Plans 35	22	1951	City of Chicopee
Proposed Sewer Prospect Street	" 51	4	1955	" " "
Proposed Sewer Prospect Street	" 52	124	"	" " "
Appleton St. &c	" 69	1-37 inc.	1958	Holyoke Water Power Co.
Cyran Street &c	" 85	16 & 17	1962	Keddy Builders, Inc.

LOCATION LARAMEE STREET

CHCIOPEE 2

REMARKS	BOOK	PAGE	DATE	NAME
Reed St &c	284	103	1993	Arclair Builders Inc

LOCATION LARCH LANE

SPRINGFIELD

REMARKS	Plan BOOK	PAGE	DATE	NAME
Maynard Street	" A	12	1913	Reed Realty Trust
Maynard Street	" A	16	1913	Reed Realty Trust
Maynard Street	" P	45	1923	Reed Realty Trust
College St &c	"198	122 & 123	1981	Kenyon College Associates Inc

LOCATION **LARCHLY AVENUE****WESTFIELD**

REMARKS	BOOK	PAGE	DATE	NAME
College Highway &c	Plans " 43	64	1954	Hazel F. Williams
South Gate Ave. &c	" 51	100 47 &	1955	Richard Grenier & Kay-Vee Realty Company, Inc.
Governor Drive &c	" 60	48	1957	" " " " "
Haven Heights	" 65	53 & 54	1958	" " " " "
Forest Glen Drive &c	" 102	3	1966	Misischia Const. Co., Inc.

LOCATION LARCHMONT STREET

CHICOPEE

REMARKS	BOOK	PAGE	DATE	NAME
Willimansett Heights	File Plans	297	1911	J.W. Wilbur
Silvin Tract Montauk Road &c	" 40	45	1953	- - - - -
Belmont St	"179	52	1978	Fred L Kwasnik &c
- - - - -	225	115	1985	Elmer E Lipscom
Fairmont St &c	264	91	1989	Stephen W Chouinard &c

LOCATION

LARCHMONT STREET

SPRINGFIELD

REMARKS	BOOK Plans	PAGE	DATE	NAME
"Larchmont"	" L	74	1920	E.M.Warren
Riverton Annex	" M	44	1922	Larchmont Realty Co.
See Book 4868 Page 67			1979	-----
Sanitary Sewer	"188	12 & 13	1979	City of Spfld
See Book 4947 Page 332			1980	-----

LOCATION

LARIVEE LANE

WEST SPRINGFIELD

REMARKS	BOOK Plans	PAGE	DATE	NAME
Amostown Road	" 76	110	1960	Lionel Pratte
Amostown Road	" 77	81	1960	Lionel Pratte
- - - - -	" 78	48	1960	Lionel Pratte
Amostown Road	" 80	118	1961	Leland N. Vandini
Easement Plan--Block Brook Street Sewers	"129	48--63 inc.	1971	Town of West Springfield

LOCATION LARIVEE LANE

WEST SPRINGFIELD

REMARKS	BOOK	PAGE	DATE	NAME	
[Faint illegible text]	207	98	1983	Albert Cavaliero	

LOCATION **LARKSPUR STREET****SPRINGFIELD**

REMARKS	BOOK	PAGE	DATE	NAME
Rhodora Park	Plans 3	78	1911	E.D.Francis
Rhodora Park	" 3	81	1912	" " "
Acceptance	" V	78	1925	City of Spd.
Assessment	" V	79	"	" " "
See Blair St.	" W	64	1926	" " "
Assessment-Dorset St.	" Z	57	1927	" " "

LOCATION **LARKSPUR STREET**2.
SPRINGFIELD

REMARKS	BOOK	PAGE	DATE	NAME
Greenbrier St. Assessment	Plans 5	17	1927	City of Spd.
Blaine St. &c	" 6	52	1928	" " "
Dorset St. Assessment	" 16	81	1937	" " "
Eckington St. Assessment	" 21	51	1942	" " "
Eckington St. Assessment	" 24	125	1946	" " "
Carrier Pipe Line	" 84	3 to 36 inc	1962	Jet Lines, Inc.

LOCATION

LARO ROAD

WESTFIELD

REMARKS	BOOK	PAGE	DATE	NAME
Barnes Tract Shaker Road	"118	104	1969	T & F Land Corp.
Canal Drive Barnes Tract	"134	74	1972	T & F Land Corp.
North Long Yard Road	"177	104 & 105	1978	Henry Banish
- - - - -	227	50	1985	Ralph D Jones &c
- - - - -	237	45	1986	Steven Bannish

LOCATION **LARO ROAD**

WESTFIELD

REMARKS	BOOK	PAGE	DATE	NAME
- - - - -	242	99	1986	John A Pelli &c
-----	285	8	1993	Steven Bannish

LOCATION LAROCHE STREET

LUDLOW

REMARKS	BOOK	PAGE	DATE	NAME
Ludlow Heights	Plans 34	86	1951	Armand Laroche &c
East St.&c	" 65	1 & 2	1958	Town of Ludlow
Green St.&c	" 65	10 & 11	"	" " "
East Street &c	"142	55	1973	Maurice A. Bergeron &c
See Book 4334 Pg. 272			1976	----
Assessment Plan East Street Area	" 157	4 & 5	1976	Town of Ludlow

LOCATION

LAROCHE STREET

LUDLOW

REMARKS	BOOK	PAGE	DATE	NAME
East Street &c	225	86& 87	1985	Casimir Haluck Francisco
East Street &c	229	4& 5	1985	Leitao &c

LOCATION LARONE AVENUE

WEST SPRINGFIELD

1.

REMARKS	BOOK	PAGE	DATE	NAME
Riverdale Street	Plans " 1	139	1899	F.C.Hubbard
" "	" 4	62	1914	" " "
" "	" D	11	1916	F.C.Hubbard &c
Riverdale Road laid out as a State Highway Par.21 Third Provin Mt. Conduit	" 20	20 to 28 inc.	1941	Common.of Mass.
Elm Street	" 46	88	1955	Bessie H.Ross
Proposed Water Supply Conduit crossing across Genn.River	" 47	16	"	City of Spd.&c

now Bobskill Drive
 LOCATION LARONE AVENUE

WEST SPRINGFIELD

REMARKS	BOOK	PAGE	DATE	NAME
Sidewalk Construction Elm Street	Plans " 50	7	1955	Town of West Springfield
Riverdale Street	"116	20	1968	Frank W. Bobskill
Riverdale St Conn River Interceptor Sewer	"138	116 to 119	1972	Town of West Springfield
- - - - -	"199	109	1981	Patel Bros Corp
Riverdale Road (Route #5)	"209	107	1983	Leo Elmasian &c

LOCATION LaSALLE STREET

Springfield

Formerly Bedford St. from Oak St. easterly (I. O.)

REMARKS	BOOK	PAGE	DATE	NAME
See Order of City Council	----	----	1928	On File

LOCATION

LASKOWSKI LANE

CHICOPEE

REMARKS	BOOK	PAGE	DATE	NAME
Ondrick Dr. &c Ondrick Acres Sec. 2	Plans 197	64 & 65	1981	Theodore J. Ondrick &c

LOCATION

LATHROP STREET

EAST LONGMEADOW

REMARKS	BOOK	PAGE	DATE	NAME
North - South Road	318	601	1875	E.E.Stocking

LOCATION

LATHROP STREET

SPRINGFIELD

REMARKS	BOOK	PAGE	DATE	NAME
"Franklin Villa"	File Plans	216	1911	Moody Land Trust
Revised "Franklin Villa"	" S	46	1923	Moody Land Trust
Dunn St. &c Taken for Highway purposes	" 100	52 & 53	1965	Commonwealth of Massachusetts
See Book 3134 Page 191			"	----
See Book 3142 Page 511			"	----
Spd. Redevelopment Area Franklin St. &c	" 101	1 & 2	1965	Spd. Redevelopment Authority

LOCATION LATHROP STREET

SPRINGFIELD

REMARKS	BOOKS	PAGE	DATE	NAME
Main St.&c Taken for State Highway	" 101	123-125 inc.	1965	Commonwealth of Massachusetts
See Book 3462 Page 35			1969	----
Foss St. to be abandoned 42' s'wly of Nursery St.--178' S'wly	"120	1	1969	City of Spd.
To be abandoned Nursery St. S'wly 118' --296.10' S'ly	"120	2	1969	City of Spd.

LOCATION

LATHROP STREET

WEST SPRINGFIELD

REMARKS	BOOK	PAGE	DATE	NAME
Park - Southworth	Plans " 2	63	1904	Southworth Property
Southworth St.	" Q	64	1924	Burton H. Hodge
Park St & Broadway Historic District	"140	20 & 21	1972	Town of West Springfield

LOCATION LAURA CIRCLE

AGAWAM

REMARKS	BOOK	PAGE	DATE	NAME
Grove St.&c Forest Road Acceptance	Plans " 69 " 102	78 & 79 83 & 84	1958 1966	Labonte Bros. Incorporated Town of Agawam

LOCATION LAURA DRIVE

WESTFIELD

REMARKS	BOOK	PAGE	DATE	NAME
Southern Slopes Section 1	Plans " 55	126 & 127	1956	Western Mass. Sand & Gravel Inc.
Southern Slopes	" 65	41 & 42	1958	* * * * *
Western Avenue &c	"145	62 to 65	1973	Harry W. Gladwin Est

LOCATION LAURA LANE

LUDLOW



REMARKS	BOOK	PAGE	DATE	NAME
Miller St &c	282	4	1992	Ralph Bruce

LOCATION LAUREL AVENUE

WESTFIELD

REMARKS	BOOK	PAGE	DATE	NAME
Laurel Heights	Plans " 52	122	1955	John Storozuk &c
Bowker Road &c	"195	28	1981	Edward Galanek
Ridgecrest Drive &c	211	4 & 5	1983	Louis Scarfo
See Book 5642 Page	392		1984	
Steiger Drive &c	254	83	1988	Louis J. scarfo

LOCATION LAUREL HILL ROAD

RUSSELL

REMARKS	BOOK	PAGE	DATE	NAME
River Road	Plans " 62	26 to 35inc.	1957	Comm.of Mass.

LOCATION LAUREL LANE

LONGMEADOW

REMARKS	BOOK	PAGE	DATE	NAME
Laurel Street &c Section 2 Fernwood Heights	Plans " 56 " 93	72 & 73 118 & 119	1956 1964	Augusto DelVecchio &c C. R. Construction Co.

LOCATION

LAUREL LANE

LUDLOW

REMARKS	XXXXXX	PAGE	DATE	NAME
Longview Circle &c	Plans 162	60 & 61	1975	Longview Acres
Longview Circle	254	48	1988	Donald Zucco &c

LOCATION LAUREL LANE

WILBRAHAM

REMARKS	BOOK	PAGE	DATE	NAME
Section 3 Fernwood Heights	"112	128	1968	C.R.Const Co.
Sewerage System	"168	64 to 79	1977	Town of Wilb
See Book 4419 Pg. 380			"	----
Fernwood Drive &c Sewerage System	"170	84 & 85	1977	Town of Wilb
Glenn Drive &c	"195	20 & 21	1981	Edwin K.Fife &c

LOCATION

LAUREL LANE

WILBRAHAM

REMARKS	BOOK	PAGE	DATE	NAME
Stony Hill Road &c	226	120& 121	1985	Hickory Hill Develop. Inc.
Glenn Drive &c	229	105& 106	1985	Bernard Lomascolo &c
Stony Hill Road &c	235	12& 13	1986	Hickory Hill Development Inc.
Forest Glade Dr	266	128	1989	Anber Development Corp

LOCATION **LAUREL ROAD**

RUSSELL

REMARKS	BOOK Plans	PAGE	DATE	NAME
River Road &c	" 78	78 & 79	1960	Strathmore Paper Company
River Road & c	254	101	1988	Mark J. Danalis & o

LOCATION LAUREL ROAD

WEST SPRINGFIELD

REMARKS	BOOK	PAGE	DATE	NAME
Tatham Heights	Plans 3	60	1931	Chas. M. Woodward
Tatham Heights	" 4	28	1913	" " "
Tatham Heights	" 4	104	1916	" " "
Tatham Heights	" 25	12	1946	Associates Inc. Tatham Realty /
Wyldeewood Acres	" 27	83	1948	" " " "
Wyldeewood Acres	" 30	68	1950	" " " "

LOCATION LAUREL ROAD

WEST SPRINGFIELD

REMARKS	BOOK	PAGE	DATE	NAME
Westfield Road	Plans 31	86	1950	C.Lyell Woodward &c
Wyldeewood Acres	" 33	33	1951	Tatham Realty Associates Inc.
Wyldeewood Acres	" 36	121	1952	" " " "
- - - - -	" 42	36	1954	John W. Kan &c
Wyldeewood Acres Sanitary Sewer Construction	" 56	66to 69inc.	1956	Town of West Springfield Pasquale J Cardaropolli &c
Hazel Street	"181	116	1978	

REMARKS	BOOK	PAGE	DATE	NAME
Columbia-Caroline St.	538	601	1895	Sidney Sanders
Proposed Sewer Extension in Sanders St. Plans	31	26	1950	City of Chicopee Adelard B.
Grattan Street &c	" 97	13	1964	St. Andre Valmore J.
Brightwood Street &c	"113	113	1968	Desroches &c Julien Breton
Confirmation Plan Sanders Street &c	"144	121	1973	Inc
Grattan Street &c	' 163	73	1976	Harry Mason

LOCATION LAUREL STREET

CHICOPEE 2

REMARKS	BOOK	PAGE	DATE	NAME
Grattan St &c	282	89	1992	Anna V Hall

LOCATION LAUREL STREET

HOLYOKE

REMARKS	BOOK Plans	PAGE	DATE	NAME
Brown Avenue - Northampton Street	386	602	1883	Horace Brown
Northampton Street	" 2	62	1904	Warren & Moody
Charles Street	" 73	20	1959	Charles Best &c

LOCATION LAUREL STREET

LONGMEADOW

1.


REMARKS	BOOK	PAGE	DATE	NAME
Forest Glen-Converse St.	Plans 1	25	1898	Co. So.Park Terrace/
Ellington St.	" H	25	1919	C.W.Kibbe
Colony Hills	" O	62	1921	Trust Colony Hills /
Colony Hills	" O	70	"	" " "
Extension of Street	" P	74	1922	- - - -
- - - -	" V	76	1926	W.J.Quinn Jr.&c

LOCATION

LAUREL STREET

LONGMEADOW

REMARKS	BOOK	PAGE	DATE	NAME
Ellington St. &c	Plans X	22	1926	Clifton W. Kibbe
Laurel Manor	" X	54	"	Victor Corp.
Forest Acres "Sub-Div. #1"	" 9	110	1930	C. W. Kibbe
Forest Acres Sub-Div. #1 Cons. N. E. Tel. & Tel. Co.	" 10	77	"	" " "
Green Acre Ave. Accepted Property Lines	" 11	80	1931	A. C. Wigglesworth/ &c
Hopkins Place & Springmeadow	" 11	81	"	Realty Corp. Springmeadow 7/28
Green Haven	" 11	108	"	Longmeadow Development Co.



LOCATION LAUREL STREET

LONGMEAD

REMARKS	BOOK	PAGE	DATE	NAME
Green Haven Revised Plans	12	16	1931	Longmeadow Development Co.
Forest Acres Sub-Div. #1	12	45	"	C.W. Kibbe
Sub-Div. #1 & 2 Forest Acres	" 13	130	1934	" " "
Westmoreland Ave. Assessment	" 14	50	1935	Inhab. Longmeadow
Greenwich Road Assessment	" 15	46	1936	" "
Dartmouth Rd. Assessment	" 17	129	1939	Inhab. Longmeadow

LOCATION LAUREL STREET

LONGMEADOW

REMARKS	BOOK Plans	PAGE	DATE	NAME
Green Haven Revised	" 12	16	1931	Longmeadow Development Co.
Forest Acres Sub-Div #1	" 12	45	1931	C. W. Kibbe
Forest Acres Sub-Div #1 & #2	" 13	130	1934	C. W. Kibbe
Westmoreland Ave. Assessment	" 14	50	1935	Town of Longmeadow
Greenwich Road Assessment	" 15	46	1936	Town of Longmeadow
Dartmouth Road Assessment	" 17	129	1939	Town of Longmeadow

LOCATION LAUREL STREET

LONGMEADOW

REMARKS	BOOK	PAGE	DATE	NAME
Laurel Street and Harwich Road	Plans " 18	22	1939	Joseph L. Beaulieu
Samoset Development	" 19	72	1940	Fred A. Vogel
Fair Haven Manor	" 20	33	1941	N.M. Harvey, Tr.
Shaker Road	" 20	83	"	C.J. Holland
Davis Court Assessment	" 21	35	1942	Inhab. of L'm
Hopkins Pl. Assessment	" 23	41	1945	" " "

REMARKS	BOOK	PAGE	DATE	NAME
- - - -	Plans 27	119	1948	Alma H. Jorey &c
Samoset Development	" 31	106	1950	Fred A. Vogel
Williams St. &c	" 31	109	"	Renzetti &c Fannie S. /
Hawthorn St. &c	" 32	28	"	Springmeadow Realty Corp.
Relocation of Shaker Road	" 32	50 & 51	"	Inhab. of Hampden Co.
Shaker Road &c	" 33	95	1951	Antonio Renzetti &c

LOCATION LAUREL STREET


LONGMEADOW ⁶

REMARKS	BOOK	PAGE	DATE	NAME
Discontinuance of a Part of Williams St. Plans	33	106 to 118 inc	1951	Inhab. of Hampden County
Glen Arden	" 35	81 & 82	1952	- - - -
Widening North Side of Williams St.	" 35	94	"	meadow Town of Long-
Dartmouth Road &c	" 37	48	"	Springmeadow Realty Corp.
Natanis Path Assessment	" 39	32	1953	Town of Longmeadow
Old Wood Road discontinued and abandoned	" 46	70	1955	Inhab. of Hampden County

REMARKS	BOOK	PAGE	DATE	NAME
Laurel Lane &c	Plans " 56	72 & 73	1956	Augusto DelVecchio &c
90 & 91 See Book 2620 Pages 89,			1958	Sidewalk Construction
See Book 2640 Page 366			1958	Sidewalk Construction Sidewalk
See Book 2682 Page 113			1959	Construction
Betterment Assessments Easements from Natanis Path to land east of Lynnwood Drive	" 75 " 80	12- 13 32	1960 1961	Town of Longmeadow Town of Longmeadow

LOCATION **LAUREL STREET****LONGMEADOW**

REMARKS	BOOK Plans	PAGE	DATE	NAME
Williams Street &c	" 103	32 & 33	1966	Glen Arden Realty Corp
Betterment assessments Hawthorn Street	"121	68 & 69	1970	Town of Longmeadow
Converse Street &c	235	29- 60	1986	H/R Associates
Forest Glen Rd	271	8	1990	Edward J Burke &c
Forest Glen Rd <i>+c</i>	272	123	1990	John Bellows



LOCATION LAUREL STREET

LUDLOW

REMARKS	BOOK	PAGE	DATE	NAME
Oak Ridge Manor	Plans " 38	112	1953	&c Alvin P. Trombly
Fairway Manor	" 44	108	1954	" " " "
Thompson Heights Subdivision	" 74	77 - 80 inc	1960	Alan M. Thompson
See Book 3338 Page 148			1968	----

LOCATION LAUBEL STREET

SPRINGFIELD

REMARKS	BOOK	PAGE	DATE	NAME
Plainfield Street Bay Street & Edgewood Terrace	294 Plans " 2	601 160	1872 1908	M.D.Sleeper Trust Trs.Reed Realty
Location of Colony Hills	File Plans " 0	338 62	1910 1921	Cbtly of Spd. Colony HillsTrust
" "	" 0	70	"	" " "
Brightwood Ave. & Acceptance	" 65	74	1958	City of Spd.

LOCATION

LAUREL STREET

SPRINGFIELD

REMARKS	BOOK Plans	PAGE	DATE	NAME
See Book 3512 Page 94			1970	---
See Book 3591 Page 483			1971	---
Brightwood Urban Renewal Project	"130	18--21	1971	Spd. Redev Authority
See Book 3621 Page 453			"	----
See Book 3656 Page 495			1972	----
Brightwood Avenue= to be discontinued	165	122	1976	Dept of Pub Works City of Spd

LOCATION LAUREL STREET

SPRINGFIELD

REMARKS	BOOK	PAGE	DATE	NAME
Plainfield St & To Chicopee Line	174	14-21	1977	City of Spd
Bright St &c	191	82	1980	Claire T Powers &c
Brightwood Urban Renewal Plainfield St	197	94-99	1981	S R A
Recontruction Riverside Road	211	46-77	1983	DPW City of Spd
Landtakings Riverside Road	211	78-89	1983	DPW City of Spd

LOCATION LAUREL STREET

SPRINGFIELD

REMARKS	BOOK	PAGE	DATE	NAME
Plainfield St &c	226	87	1985	Hallahan Custom Builders
Plainfield St	229	13	1985	Hallahan Custom Builders
Plainfield St &c	234	74-75	1986	Hallahan Custom Builders
Plainfield St &c	261	100	1988	Juan D Garcia &c
Abbe Ave &c	265	47	1989	John F Leydon

LOCATION LAUREL TERRACE

WESTFIELD

REMARKS	BOOK	PAGE	DATE	NAME
Laurel Heights	Plans " 52	122	1955	John Storozuk &c
Bowker Road &c	"195	28	1981	Edward Galanek
Bowker Road &c	"201	116	1982	Benjamin Hallmark

LOCATION LAURELTON STREET

SPRINGFIELD

1.

REMARKS	BOOK	PAGE	DATE	NAME
"Larchmont"	Plans L	74	1920	E.M. Warren
Riverton	" M	54	1921	Larchmont Realty ^{Co.}
Barber St. Assessment	" 12	95	1932	City of Spd.
Royal St. Assessment	" 12	98	"	" " "
Barber St. Assessment	" 14	75	1935	" " "
Royal St. Assessment	" 14	97	"	" " "

LOCATION LAURELTON STREET

SPRING

REMARKS	BOOK	PAGE	DATE	NAME
Laurelton St. Acceptance Plans Royal St. to Whitfield St. "	19	30	1940	City of Spd.
Laurelton St. Assessment Royal St. to Whitfield St.	"19	31	"	" " "
Acceptance from Royal St. to Riverton Road	"23	128	1946	" " "
Assessment from Royal St. to Riverton Road	"23	129	"	" " "
Riverton Road & Seymour Road &c	"121	105	1970	City of Spd.
Riverton Road & Seymour Dingle	"123	103	1970	Spd. Conservation Commission

LOCATION

LAURELTON STREET

SPRINGFIELD

REMARKS	BOOK Plans	PAGE	DATE	NAME
Riverton Rd. Assessment Denver St-Putnam St.	147	121	1973	City of Spfld
Riverton Road Denver St to Putnam St	"148	8 & 9	1973	City of Spfld
Riverton Road	"249	17	1987	Rudolph Amelisko
Riverton Road &c	256	64	1988	Elaine M Lampron
Riverton Rd &c	280	90	1992	John Phelps &c

Approved

LOCATION LAURELWOOD LANE

SPRINGFIELD

REMARKS	BOOK	PAGE	DATE	NAME
See Order City Planning Board on	file	July 10,	1975	

LOCATION LAUREN DRIVE

PALMER

REMARKS	BOOK	PAGE	DATE	NAME
Countryside Acres River St &c	260	24-27	1988	Onley Mountain Realty Corporation
Ware Rd &c	272	6-9	1990	Onley Mountain Rlty Corporation

LOCATION LAURENCE DRIVE

WEST SPRINGFIELD

REMARKS	BOOK	PAGE	DATE	NAME
Amostown Road	Plans " 50	39	1955	Laurence W. Tetreault
Amostown Heights	" 85	79 & 80	1962	Suburban Building Contractors, Inc.
- - - - -	"126	119	1971	Lawrence Tetreault
Crestview Dr &c	201	44	1982	Lapinski, Zenisky & Magnuson

LOCATION

LAURENCE DRIVE EXT

WEST SPRINGFIELD

REMARKS	P ages	PAGE	DATE	NAME
- - - - -	"145	52	1973	Raymond Prokop

LOCATION LAURENCE LANE

EAST LONG

REMARKS	BOOK	PAGE	DATE	NAME
Benton Dr &c	281	86-88	1992	Benton Assoc

LOCATION LAURENCE STREET

SPRINGFIELD

REMARKS	BOOK	PAGE	DATE	NAME
-----	264	5	1989	John Peros

LOCATION LAURIE ROAD

LONGMEADOW

REMARKS	BOOK Plans	PAGE	DATE	NAME
Wolf Swamp Road &c	" 90	77	1963	Elcee Builders, Inc.
Nancy Drive &c	" 92	127 & 128	1964	Elcee Builders, Inc.
Academy Heights	" 97	32--34 inc.	1964	Bradford W. Leete &c
Frank Smith Road Assessments	" 98	86	1965	Town of Longmeadow

LOCATION LAUZIER TERRACE

CHICOPEE

1

REMARKS	BOOK	PAGE	DATE	NAME
Granby Road &c	Plans 27	90	1948	Roger Lauzier
Granby Road &c	" 29	1	1949	" "
Proposed Sewer Extn. in Granby Road	" 31	78	1950	City of Chicopee
Proposed Sewer in Beauregard Terrace & Lauzier Terrace	" 32	85	"	" " "
Proposed Sewer in Beauregard Terrace & Lauzier Terrace	" 32	86	"	" " "
Granby Road &c	" 32	111	1951	Roger Lauzier

REMARKS	BOOK	PAGE	DATE	NAME
Granby Road &c	Plans 33	127	1951	Roger Lauzier
Granby Road	" 36	24	1952	" "
Granby Road &c	" 45	116 & 117	1954	" "
Proposed Sanitary Sewer Westover Rd. &c	" 76	21 - 22	1960	City of Chicopee Leo A. Des-
Memorial Drive	" 95	97	1964	Rochers Estate
See Book 4218 Page 313			1975	----

LOCATION LAVALLE AVENUE

CHICOPEE 1

REMARKS	BOOK	PAGE	DATE	NAME
Britton St	280	64	1992	Gregoire G Rochon &c

LOCATION

LAVENDER LANE

SPRINGFIELD

REMARKS	BOOK	PAGE	DATE	NAME
Dutchess St. &c	"121	26--39 inc.	1970	Sky, Inc.
See Book 3584 Page 272			1971	----
From Peekskill Ave E'ly 750' to Portulaca Dr	"127	50 & 51	1971	City of Spfld
Peekskill Ave From Glenoak Dr 2175' to Quentin Road	"127	56--59 inc.	1971	City of Spd.
Portulaca Dr From Peekskill Ave S'ly & W'ly 1412' to Peekskill	"127	64 & 65	1971	City of Spd.

LOCATION

LAVERNE STREET

SPRINGFIELD

REMARKS	PEAKS	PAGE	DATE	NAME
Acceptance	" V	82	1926	City of Springfield
Assessment	" V	83	1926	City of Springfield
Marengo Park	" 83	5	1961	Nathan Goldstein

LOCATION LAVOIE AVENUE

LUDLOW

REMARKS	BOOK Plans	PAGE	DATE	NAME
Lay out Napoleon Avenue	" 80	56 & 57	1961	Town of Ludlow
Lay out Prokop Avenue	" 80	58 & 59	1961	Town of Ludlow
Lay out Paul Avenue	" 80	60 & 61	1961	Town of Ludlow
Lay out	" 80	62 & 63	1961	Town of Ludlow
See Book 2808 Page 298			"	----
Easement	175	57	1977	Emil J. Sznajder, Jr.

LOCATION LAVOIE AVENUE

LUDLOW

REMARKS	BOOK	PAGE	DATE	NAME
Easements	"199	81	1981	Joseph B. Gregoire &c
- - - - -	"199	85	1981	Emil J. Sznajder Jr.
Easements	"199	86	1981	Phillip C. Keegan &
See Book 5179 Page 112			1981	-----
See Book 5342 Page 167			1982	-----

LOCATION LAVOIE AVENUE

LUDLOW

REMARKS	BOOK	PAGE	DATE	NAME
Assessment Plan	"206	6 to 9	1982	Town of Ludlow
See Book 5730 Page 221			1984	-----
Final Assessment Plan Fuller Street &c	221	48 to 51	1984	Town of Ludlow
Prokop Ave &c	260	101	1988	Emil J Schnajder Jr

LOCATION LAVOIE DRIVE

CHICOPEE

REMARKS	BOOK	PAGE	DATE	NAME
Briere Drive &c	Plans 91	92	1963	Lucien Boileau &c

LOCATION **LAWE STREET**

SPRINGFIELD
(I.O.)

1.

REMARKS	BOOK	PAGE	DATE	NAME
Bay Heights	Plans J	4	1919	C.W.Gowen
Falmouth St.Assessment	" X	48	1926	City of Spd.
Falmouth St.Acceptance	" 19	74	1940	" " "
Falmouth St.Assessment	" 19	75	"	" " "
Falmouth St.Acceptance	" 28	80	1949	" " "
Falmouth St.Assessment	" 28	81	"	" " "

LOCATION LAWE STREET

SPRINGFIELD
(I.O.)

2

REMARKS	BOOK	PAGE	DATE	NAME
Pulaski Street Assessment	Plans " 73	51	1959	City of Springfield
Main Street &c	" 75	33 - 34	1960	Onnik M. Melikian
Dean St. Acceptance Parker St. to Ashwood St	" 78	119	1960	City of Springfield
Dean St. Assessment Parker St. to Ashwood St	" 78	120	1960	City of Springfield
Burke St. Acceptance Dean St. to Falmouth St.	" 79	10	1961	City of Springfield
Acceptance Parker St. to Falmouth St.	" 81	40	1961	City of Springfield

LOCATION LAWE STREET

SPRINGFIELD

REMARKS	BOOK Plans	PAGE	DATE	NAME
Assessment Parker St. to Falmouth St.	" 81	41	1961	City of Springfield
See Book 2817 Page 543			"	Sewer & Drain Construction
See Book 2817 Page 544			"	Amendment of Order
See Book 2821 Page 355			"	----
Falmouth Street &c	" 84	130	1962	Socony Mobil Oil Co., Inc.

LOCATION LAWE STREET

SPRINGFIELD

REMARKS	BOOK	PAGE	DATE	NAME
See Book 4798 Page 63			1979	-----
Sanitary Sewer	"185	54 & 55	1979	City of Spfld
Banner Street Temporary Resurfacing	"187	54	1979	City of Spfld
Main St &c	260	102	1988	Linden Shopping Center Inc
Banner St	261	8	1988	D P W Spd
Discontinuance (Lawe St)				


LOCATION LAWE STREET

SPRINGFIELD

REMARKS	BOOK	PAGE	DATE	NAME
Banner St	265	44	1989	Linden Shopping Center Inc
Banner Street &c	286	20	1993	D P W Spfld

LOCATION **LAWLER STREET****HOLYOKE**

REMARKS	BOOK	PAGE	DATE	NAME
Northampton St.	Plans " Q	12	1924	Roman Catholic Bishop David & Alice Kornetski
Hillcrest Avenue &c	" 65	18	1958	David M. Bartley
Hillcrest Avenue &c	"137	85	1972	c Robert Dearden &
- - - - -	215	69	1984	James M. McKenna &c
Martin Street &c	256	36	1988	



LOCATION

LAWN AVENUE

AGAWAM

REMARKS	BOOK	PAGE	DATE	NAME
Agawam Terrace	File	285	1910	J.W.Wilbur

LOCATION

LAWN STREET

SPRINGFIELD

REMARKS	BOOK Plans	PAGE	DATE	NAME
Audubon Street	" 2	89	1906	Edgeline Park
Audubon Street Assessment	"16	50	1937	City of Spd.
Assessment	"62	58	1957	City of Spd.
See Book 2585 Page 343			1957	Curb Construction
Stormwater drain outlet	"140	67	1972	City of Spfld

LOCATION

LAWN STREET

WESTFIELD

REMARKS	BOOK	PAGE	DATE	NAME
Pinehurst	File	357	1913	Cronin Swift Land Co.

LOCATION LAWDALE STREET

CHICOPEE

REMARKS	BOOK Plans	PAGE	DATE	NAME
Meadow Street	" 98	23	1965	Edmund J. Kaluza &c
Chicopee Street &c	" 178	122 & 123	1978	Claire A Schauer
Greenwich Street	"182	90	1979	John Palubinski &c
Meadow St &c	274	68	1990	Edward S Jasinski
Pendexter Ave	278	69	1991	Wladyslaw Kowalski &c

LOCATION LAWDALE ST.

SPRINGFIELD

REMARKS	BOOK	PAGE	DATE	NAME
Belmont Ave-Glenwood St.	509	603	1893	Oaklands
Woodlawn	Plans 4	93	1916	Chas. Napier
"	"F	16	"	" "
"(Revised)	"	"	1918	" "
^B elmont Ave.	"K	41	1921	Napier-Myers Inc.
Formerly Glenwood St.	"I Q	65	1924	City of Spd.

LOCATION **LAWNWOOD AVENUE****LONGMEADOW**

1

REMARKS	BOOK	PAGE	DATE	NAME
Main Street- West	562 Plans	601	1897	Emily W. Smith
Main St.-Fairview St.	" 1	58	1898	" " "
Herbert Street Assessment	" 42	105	1954	Town of Longmeadow
See Book 2543 Page 431 177 & 178			1957	Sidewalk Construction
See Book 2679 Pages /			1959	Sidewalk Construction
See Book 2680 Page 427			"	Sidewalk Construction

LOCATION **LAWNWOOD AVENUE****LONGMEADOW**

REMARKS	BOOK	PAGE	DATE	NAME
Longmeadow Street	"195	9	1981	Michael E. Bocchino

LOCATION **LAWNWOOD STREET****AGAWAM**

REMARKS	BOOK	PAGE	DATE	NAME
Grove St. &c	Plans " 61	13	1957	Inc. Labonte Bros.
" " "	" 69	78 & 79	1958	" " "
Trinity Terrace &c Forest Road	" 82	115	1961	L. & M. Builders, Inc.
Acceptance	" 102	83 & 84	1966	Town of Agawam

LOCATION **LAWNWOOD STREET****SPRINGFIELD**

REMARKS	BOOK	PAGE	DATE	NAME
Broad Acres	Plans F	28	1917	Harmon Grove Realty Tr.
Harvey St. &c From Boston Road to 528 ft. northerly	" 32	52	1950	- - - - City of Springfield
Covington Street & Inwood Place	" 93	103	1964	City of Springfield
Stormwater Drain Covington St. From Lawnwood Road to	" 93	105 & 106	1964	City of Springfield
Boston Road	" 93	107 & 108	1964	City of Springfield
See Book 3019 Page 24			1964	---

LOCATION **Lawnwood Street****Springfield**

REMARKS	BOOK	PAGE	DATE	NAME
See Book 3019 Page 17			1964	Drain Construction
Covington Street & Boston Road	"188	44	1979	H.Zulkiewicz
Boston Road &c	"194	82 & 83	1980	K Mart Corp
Covington St &c	255	85	1988	Michael Gibeau &c

LOCATION **LAWRENCE DRIVE**

LONGMEADOW

REMARKS	BOOK Plans	PAGE	DATE	NAME
Blueberry Hill Rd. &c	" 97	12	1964	Redan, Inc.
Section I Lawrence Drive &c	" 103	36 & 37	1966	Redan, Inc.
Hilltop Road	" 106	69	1966	Redan, Inc.
Bliss Road &c	" 107	114 & 115	1967	Barbara B. Pearson et al
Coventry Lane &c	" 110	38 & 39	1967	R.J. Realty Corp.
Blueberry Hill Road &c	"116	26 & 27	1968	R.J.Realty Corp.

LOCATION LAWRENCE DRIVE

LONGMEADOW

REMARKS	BOOK XXXXX Plans	PAGE	DATE	NAME
Hilltop Road &c	123	36	1970	Daninge Inc.
Converse Street &c	"134	70 & 71	1972	Daninge Inc.
Bliss Road &c	" 136	20 & 21	1972	Daninge Inc.
Blueberry Hill Rd &c	"139	34 & 35	1972	Yankee Mill & Lumber Supply Inc
Blueberry Acres-Sec II		24 &		Phyllis M. Salvage
Cherry Lane &c	" 171	25	1977	Trs. &c

LOCATION

LAWRENCE DRIVE

LONGMEADOW

REMARKS	BOOK	PAGE	DATE	NAME
Blueberry Acres Sec III Erskin Drive &c	"185	36 & 37	1979	Phyllis A. Salvage Trs &c

LOCATION **LAWRENCE ROAD****CHICOPEE**

REMARKS	BOOK	PAGE	DATE	NAME
Dwight Terrace	Plans " Z	17	1927	Dwight Mfg. Co.
Nichols Road	" 5	21	"	Trs. Walnut Realty Trust
Brouillard Drive	" 44	48	1954	Joseph Brouillard
Gardner Road &c	" 47	51	1955	Chicofield Realty Corp.
Granby Road &c	" 68	53 & 54	1958	Ham Hill Developers Inc.
Nichols Road &c	" 88	47	1963	Edward Skiba &c

LOCATION LAWRENCE ROAD

CHICOPEE

REMARKS	BOOK Plans	PAGE	DATE	NAME
City View Heights	110	5	1967	Kay-Vee Realty
Gardner Road &c	130	61	1971	Thomas Kaczowka &c
Granby Road &c	157	39	1975	Clarence A. Meyer &c
Gardner Road &c	157	111	1975	Mary Gura
Drainage Easement Barre Circle &c	166	28 & 29	1976	City of Chicopee
Gardner Rd. &c	176	115	, 1978	Annette Aggard manning

LOCATION LAWRENCE ROAD

CHICOPEE

REMARKS	BOOK	PAGE	DATE	NAME
Coolidge Road &c Intersection improvement	" 180	96	1978	Annette Aggard Manning
See Book 4734 Page f	"183	32	1979	City of Chicopee
Holmes Street &c	376		1979	-----
Granby Road	"189	95	1980	J.W.Jendrysik &c
	263	35	1989	Irving C Meyer &c

LOCATION LAWRENCE ROAD

CHICOPEE 4

REMARKS	BOOK	PAGE	DATE	NAME
Lyman Rd &c	283	8	1992	Ludwig H Dziekan &c

LOCATION LAWRENCE STREET

LUDLOW

REMARKS	BOOK	PAGE	DATE	NAME
Country Club Acres Plans	29	97	1949	Ludlow Mfg.&Sales Co.
Country Club Acres	" 31	38	1950	" " " " "
Country Club Acres	" 34	8	1951	" " " " "
Country Club Acres	" 34	112	"	" " " " "
Stevens St.Acceptance	" 35	120	1952	Town of Ludlow
Lehigh St.Acceptance	" 39	65	1953	" " "

LOCATION LAWRENCE^{or} STREET
 LAURENCE STREET

SPRINGFIELD

REMARKS	BOOK	PAGE	DATE	NAME
X Road & Wilson Ave.	310	601	1874	Bowles Greenleaf &c
Mansfield & Orange Sts.	560	602	1896	John Kimberly
" " " "	560	603	"	" "
White Street & Kimberly Ave.	Plans " 1	133	1899	Kimberly & Gunn
"Kimberly Terrace"	" 3	125	1912	Ashley & Peterson
Plumtree Road & Allen Street	" K	44	1921	Shougrue & Ripley

LAWRENCE STREET or

LOCATION

LAURENCE STREET

SPRINGFIELD

REMARKS	BOOK	PAGE	DATE	NAME
Griffin St. & Carew St.	Plans " 2	116	1907	Martha J. Eddy
Acceptance	" 37	95	1952	City of Spd.
Assessment	" 37	96	"	" " "
Griffin Street Acceptance	" 55	4 & 5	1956	" " "
Griffin Street Assessment	" 55	6	"	" " "
Border Street Assessment	" 55	9	"	" " "

LAWRENCE STREET or
 LOCATION LAURENCE STREET

SPRINGFIELD 3.

REMARKS	BOOK	PAGE	DATE	NAME
Middle Street Acceptance	Plans " 55	12 & 13	1956	City of Spd.
Middle Street Assessment	" 55	14 & 15	"	" " "
Proposed Discontinuance Eddy St. &c	" 64	111 & 112	1958	" " "
Wilson St From Nottingham St Ely to Eddy St	"156	118 & 119	1975	City of Spfld
Wilson St Assessment From Nottingham St Ely to Eddy St	"156	120	1975	City of Spfld

LOCATION LAWRENCE STREET

Springfield

Changed to Rencelau St. from Sumner Ave. to Plumtree Rd.

REMARKS	BOOK	PAGE	DATE	NAME
See Order of City Council	Jan.	26,	1928	On File

LOCATION

LAWSON STREET

EAST LONGMEADOW

REMARKS	BOOK	PAGE	DATE	NAME
East Longmeadow Gardens	" J	42	1918	J.W.Wilbur Co.Inc.
Chestnut Street &c	244	67	1986	Rich-Rob Realty Trust
Spruce Street &c	"250	58	1987	Alfred C. Joyce Jr
Carvill Ave &c	277	57	1991	John F Maybury &c

LOCATION **LAWTON AVENUE****WESTFIELD**

1

REMARKS	BOOK	PAGE	DATE	NAME
Homefield	File	290	1912	Cronin-Swift Land Co.
Pinehurst Furrow Street Assessment	" Plans " 39	357 118	1913 1953	" " " " City of Westfield
Pinehurst Street Assessment	" 39	120	"	" " "
Queen Street Assessment	" 39	125	"	" " "
Montgomery St &c	"123	32	1970	Daniel Coffey &c

LOCATION LAWTON AVENUE

WESTFIELD

REMARKS	BOOK	PAGE	DATE	NAME
Montgomery St &c	176	17	1977	Bernard A. Curran &c
Montgomery Street	232	58	1986	Henry J Dolat &c

LOCATION **LAWTON STREET**

CHICOPEE

REMARKS	BOOK	PAGE	DATE	NAME
- - - - -	167	124 & 125	1976	Westover Metropolitan Dev

LOCATION

LAWTON STREET

LUDLOW

REMARKS	BOOK	PAGE	DATE	NAME
Plans	27	120	1948	Alfred M. Wolfe
Chicopee Valley Aqueduct Metropolitan District Commission Taking	" 28	77	1949	Common. of Mass.
Chicopee Valley Aqueduct Metropolitan District Commission Taking	" 28	122	"	" " "
Chicopee Valley Aqueduct Metropolitan District Comm. Taking	" 30	52	"	" " "
Discontinuance of a portion of West Street	" 72	98 & 99	1959	Inhabitants of Hampden County

REMARKS	BOOK	PAGE	DATE	NAME
Discontinuance of a portion of Moody Street	Plans " 72	100 & 101	1959	Inhabitants of Hampden County
Discontinuance of a portion of Brook Street	" 72	102 & 103	1959	Inhabitants of Hampden County
Clark Street &c	" 86	87	1962	Albert LaPlante Const. Co., Inc.
Holyoke St.	"139	43	1972	Agata Muszenski
Richard St &c	"189	69	1980	Fred Szlosek

LOCATION

LAWTON STREET

LUDLOW

REMARKS	BOOK	PAGE	DATE	NAME
Clark St &c	" 194	36	1980	Maryann R. Couture
Holyoke St &c	"201	24 & 25	1982	Town of Ludlow
Holyoke St &c	"206	4 & 5	1982	Town of Ludlow
Holyoke Street	218	91	1984	Agata Muszenski
Clark Street &c	225	96	1985	Maryann R. Couture

LOCATION **LAWTON STREET**

LUDLOW

REMARKS	BOOK	PAGE	DATE	NAME
Brook Street	'250	60	1987	United States of America
Clark Street & c	255	101	1988	Fredrick T. Szlosek
Clark Street &c	256	66	1988	Fredrick T. Szlosek
-----	259	16	1988	Maryann R Couture
Clark Street &c	260	12	1988	Fredrick T. Szlosek

LOCATION LAWTON STREET

SPRINGFIELD

REMARKS	BOOK	PAGE	DATE	NAME
Stellar Park	Plans 3	56	1911	Colonial Real Est. Agency
Barrison St. &c	" 29	118	1949	Norman Brothers
Wilbraham Road	" 67	39	1958	Philip J. Sullivan &c
Sanitary Sewer Outlet	" 99	20 & 21	1965	City of Springfield
Stormwater Drain Outlet	" 99	22	1965	City of Springfield
See Book 3111 Page 504			"	Sewer Construction

LOCATION LAWTON STREET

SPRINGFIELD

REMARKS	BOOK	PAGE	DATE	NAME
See Book 3111 Page 506			1965	----
See Book 3139 Page 547			"	Sewer Construction
Breckwood Blvd. &c n Plans	102	52 & 53	1966	P. & G. Love Trust
See Book 3329 Page 52			1968	----
See Book 3334 Page 194			"	----
See Book 3334 Page 199			"	----

LOCATION LAWTON STREET

SPRINGFIELD

REMARKS	BOOK	PAGE	DATE	NAME
Arliss St. Acceptance Wilbraham Road to Lawton Street	"113	64 & 65	1968	City of Spd.
Arliss St. Assessment Wilbraham Road to Lawton Street	"113	66	1968	City of Spd.
Barrison St. Acceptance Wilbraham Road to Lawton Street	"113	67 & 68	1968	City of Spd.
Barrison St. Assessment Wilbraham Road to Lawton Street	"113	69	1968	City of Spd.
Delmore St. Acceptance Wilbraham Road N ^{ly} 784.52 feet	"113	70 & 71	1968	City of Spd.
Delmore St. Assessment Wilbraham Road 805 feet n ^{ly}	"113	72	1968	City of Spd.

LOCATION LAWTON STREET

SPRINGFIELD

REMARKS	BOOK	PAGE	DATE	NAME
Acceptance Delmore St. E'ly 800 ft.	"113	73 & 74	1968	City of Spd.
Assessment Delmore St. 800 ft e'ly	"113	75	1968	City of Spd.
Arliss Street &c	"116	79	1969	A.Mandrioli
Tansey Street To be abandoned	"118	47	1969	City of Spd.
Riverton Road &c Seymour Dingle	"121	105	1970	City of Spd.
Riverton Road &c Seymour Dingle	"123	103	1970	Spd.Conservation Commission

LOCATION

LAWTON STREET

SPRINGFIELD

5

REMARKS	BOOK	PAGE	DATE	NAME
- - - - -	"124	96	1970	Raymond J. Langlois &c
Wilbraham Road &c	" 126	65	1971	Gastown, Inc.
Wilbraham Road &c	"138	69	1972	Gasland ,Inc.
Wilbraham Road and Breckwood Blvd	"149	126 & 127	1974	City of Spfld

LOCATION , LAWTON STREET

WESTFIELD

REMARKS	BOOK	PAGE	DATE	NAME
Otis-Miller St. Plans	1	195	1900	Northam Plan
Otis-Miller St.	" 2	5	1901	O'Connell Murphy & /
Miller St. Assessment	" 18	64	1930	City of Westfield
Adams St. Assessment	" 19	100	1940	" " "
Bristol St. Assessment	" 30	58	1950	" " "
Foss St. Assessment	" 30	59	"	" " "

LOCATION

LAWTON STREET

WESTFIELD

REMARKS	BOOK	PAGE	DATE	NAME
Otis St &c	255	56	1988	Charles W Mihlek

REMARKS	BOOK	PAGE	DATE	NAME
Lazarz Development Plans	30	132	1950	Joseph S.Lazarz
Laid out as a State Highway Prospect St.&c Sanitary Sewers	" 37	20 to 46inc.	1952	&c Common.of Mass.
LazarzSt&Victoria Ter.	" 39	116	1953	Town of Ludlow
Discontinuance of West Ave.as a State Highway	" 40	111 to 115inc.	1953	Common.of Mass.
West Avenue &c	" 83	74 & 75	1963	Quinnehtuk Co.
See Book 3116 Page 146			1965	Highway Genstruction

LOCATION **LAZARZ STREET**

LUDLOW

REMARKS	BOOK Plans	PAGE	DATE	NAME
Improvements & Drainage	" 103	46	1966	Town of Ludlow
See Book 3188 Page 344			"	- - - -