



LOCATION **INA STREET****SPRINGFIELD**

| REMARKS | BOOK | PAGE | DATE | NAME |
|---|------|------------|------|-------------------------------|
| Fenwick & Lakeside Aves. | File | 279 | 1910 | New England Land & Realty Co. |
| Fenwick St. Assessment Plans | 5 | 50 & 51 | 1927 | City of Spd. |
| Ina St. Assessment | " 7 | 83 | 1929 | " " " |
| Fenwick St. Acceptance to Bonnyview St. | " 24 | 82 | 1946 | " " " |
| Fenwick St. Assessment to Bonnyview St. | " 24 | 83 | " | " " " |

LOCATION INDEPENDENCE ROAD

AGAWAM

| REMARKS | XXXXXX Plans | PAGE | DATE | NAME |
|--|----------------------------|--------------|------|--------------------------------|
| Colonial Acres Bunker Hill Road &c | " 147 | 60&61 | 1973 | West Mass. Realty Co., Inc. |
| Hendom Heights-Sec III Hendom Drive &c | " 148 | 26 & 27 | 1973 | Beltrandi & Co. Inc. |
| Map of Independence Road Bunker Hill Road &c | 177 | 126 & 127 | 1978 | John Beltrandi |
| Paul Revere Drive &c | 185 | 2 & 3 | 1979 | Mark V Development Co |
| Beech Lane &c | 185 | 4 & 5 | 1979 | Mark V Development Co |
| | | | | |
| | | | | |

LOCATION

INDEPENDENCE ROAD

AGAWAM

| REMARKS | BOOK | PAGE | DATE | NAME |
|----------------------|------|--------------|------|---------------------------------|
| Paul Revere Drive &c | "195 | 1 | 1981 | Plow Hill Village Associates |
| Hickory Street &c | 213 | 106 & 107 | 1984 | Matthew E. Buynicki &c |
| Twoifby Street | "216 | 44 | 1984 | Futuristic Realty |
| | | | | |
| | | | | |
| | | | | |
| | | | | |

LOCATION INDIAN LEAP ROAD

SPRINGFIELD

| REMARKS | BOOK | PAGE | DATE | NAME |
|----------------------------------|------|------|------|---------------------------------|
| Quebec Street | 212 | 101 | 1983 | Libanio F Santos Indian Leap |
| Quebec Street | 238 | 29 | 1986 | Nominee Trust |
| Indian Leap Condominums ----- | 254 | 46 | 1988 | MCA Investments Inc |
| | | | | |
| | | | | |
| | | | | |
| | | | | |

LOCATION

INDIAN LEAP STREET

SPRINGFIELD (I.O.)

| REMARKS | PPHNS | PAGE | DATE | NAME |
|--------------------------------------|-------|--------------|------|---------------------------|
| Assessment Main St. to Quebec St. | " Y | 73 | 1927 | City of Springfield |
| Assessment Quebec Street | " Z | 9 | 1927 | City of Springfield |
| Milton Street &c | " 99 | 106 & 107 | 1965 | Spd. Housing Authority |
| Milton Street &c | " 100 | 13 & 14 | 1965 | Spd. Housing Authority |
| Main Street | "153 | 46 | 1974 | Joao B.Reis |
| Main Street | " 159 | 89 | 1975 | Joseph Ferrara &c |

LOCATION

INDIAN LEAP STREET

SPRINGFIELD (I.O.)

| REMARKS | BOOK | PAGE | DATE | NAME |
|--------------------------------------|------|------------|------|---------------|
| See Book 4245 Page 268 | | | 1976 | ---- |
| 308 & 310 See Book 4414 Pages / | | | 1977 | ---- |
| Stormwater Drain outlet | "170 | 53 | 1977 | City of Spfld |
| From end of Public Way 452 ft + - | "170 | 56 & 57 | 1977 | City of Spfld |
| Assessment | "170 | 58 | 1977 | City of Spfld |
| | | | | |
| | | | | |

LOCATION

INDIAN ORCHARD ROAD

CHICOPEE

| REMARKS | BOOK | PAGE | DATE | NAME |
|------------|----------|------------------|-------|--------------------------|
| Relocation | Plans 10 | 72 to 74 inc. | .1930 | Inhab. of Hampden Co. |

LOCATION INDIAN PARK

CHICOPEE

| REMARKS | BOOK | PAGE | DATE | NAME |
|--------------------|------|------|------|--------------------------|
| Nonotuck Avenue &c | 210 | 39 | 1983 | Alphonse J Peltier Jr |
| | | | | |
| | | | | |
| | | | | |
| | | | | |
| | | | | |
| | | | | |

LOCATION INDIAN RIDGE ROAD

WESTFIELD

| REMARKS | BOOK | PAGE | DATE | NAME |
|----------------|------|------|------|---------------------------|
| Old Holyoke Rd | 265 | 45 | 1989 | Norman Scott <i>et</i> &c |
| ----- | 282 | 42 | 1992 | Norman Scott &c |
| | | | | |
| | | | | |
| | | | | |
| | | | | |
| | | | | |
| | | | | |

LOCATION INDIAN SPRING ROAD

EAST LONGMEADOW

| REMARKS | BOOK Plans | PAGE | DATE | NAME |
|--|---------------|------------|------|-----------------------------|
| Pleasant Street | " 88 | 72 | 1963 | Louise M. Bertucio |
| Pleasant Street | " 89 | 128 | 1963 | Louise M. Bertucio |
| Easement conveyed to Mass. electric Co. by Kay-Vee Realty Co. Inc. | " 107 | 22 | 1967 | Co Inc. Kay-Vee Realty |
| Colony Park | " 109 | 26 & 27 | 1967 | Kay-Vee Realty Co., Inc. |
| Sanitary Trunk Sewer Line | "114 | 46 & 47 | 1968 | Town of East Longmeadow |
| See Book 3355 Page 412 | | | " | ---- |

LOCATION INDIAN SPRING ROAD

EAST LONGMEADOW

| REMARKS | BOOK Plans | PAGE | DATE | NAME |
|----------------------|---------------|-----------|------|----------------------------------|
| Somers Road &c | 147 | 46&47 | 1973 | Home Lumber Co., Inc. |
| Kibbe Road &c | 153 | 38&39 | 1974 | Wallace P. Tyler |
| Somers Road &c | 157 | 48&49 | 1975 | Retirement Living of E.L. Inc |
| See Book 4341 Pg 134 | | | 1976 | ----- Retirement Living |
| Somers Road &c | 232 | 65& 66 | 1986 | of East Longmeadow, Inc. |
| | | | | |

LOCATION INDIANA STREET

EAST LONGMEADOW

| REMARKS | BOOK | PAGE | DATE | NAME |
|---------------------------------------|---------|--------------------|------|--------------------------------------|
| "Borough Park" | File | 313 | 1911 | Trs. Northern Realty Trust |
| 1st Ext. "Subdiv A" | " Plans | 313 | 1912 | Trs. Northern Realty Trust |
| Sewer Assessment North Main St. &c | " 21 | 108 | 1943 | Town of East Longmeadow |
| John Street &c | " 82 | 118 to 121 line | 1961 | East Longmeadow Housing Authority |
| | | | | |
| | | | | |
| | | | | |

LOCATION

INDUSTRIAL DRIVE

EAST LONGMEADOW

| REMARKS | BOOK | PAGE | DATE | NAME |
|---|-------|--------------|--------------|--------------------------------|
| Lay out See Book 3253 Page 172 | " 108 | 26&27 | 1967 1967 | Town of E. Long. ---- |
| Shaker Rd Land to be conveyed to Mass Elec Co by Cole Realty Co Inc | "136 | 15 | 1972 | Mass Electric Co. |
| ----- | "140 | 88 & 89 | 1972 | Dietrich Albert H. |
| 176, 177 & 178 See Book 3918 Pages / | | | 1974 | ---- |
| Betterment Assessments | "149 | 110 & 111 | 1974 | Town of East Longmeadow |
| Shaker Road | "152 | 41 | 1974 | Spfld Area Development Corp |

LOCATION INDUSTRIAL DRIVE EAST LONGMEADOW

| REMARKS | BOOK | PAGE | DATE | NAME |
|---|-------|------------|------|---------------------------------|
| 387, 388 & 389 See Book 4119 Pages / | | | 1975 | ---- |
| ----- | " 160 | 22 | 1975 | Spd Area Develop- ment Corp. |
| See Book 4210 Page 136 | | | " | ----- |
| Shaker Road &c | " 161 | 92 & 93 | 1975 | Milton Bradley Company |
| Shaker Road &c | "162 | 26 & 27 | 1975 | Milton Bradley Co |
| Shaker Road | " 162 | 44 & 45 | 1975 | Spd Area Develop- ment Corp. |

LOCATION INDUSTRIAL DRIVE


EAST LONGMEADOW

| REMARKS | BOOK Plans | PAGE | DATE | NAME |
|------------------|--------------------------|------|------|--------------------------------|
| ----- | 164 | 28 | 1976 | Spfld Area Development Corp |
| Shaker Rd. | 172 | 66 | 1977 | Springfield Area Dev. Corp. |
| Shaker Road | 179 | 116 | 1978 | Springfield Area Dev Corp |
| Benton Drive | 180 | 61 | 1978 | Spfld Area Dev Corp |
| Industrial Drive | 180 | 84 | 1978 | Spfld Area Dev Corp |
| | | | | |
| | | | | |

LOCATION INDUSTRIAL DRIVE

EAST LONGMEADOW

| REMARKS | BOOK | PAGE | DATE | NAME |
|-----------------|-------|------|------|---------------------------------|
| Benton Drive | " 186 | 121 | 1979 | Spd Area Dev. Corp |
| Benton Drive | "190 | 23 | 1980 | Spd Area Dev. Corp |
| Benton Drive &c | "191 | 52 | 1980 | Spd Area Dev Corp |
| Benton Drive | "195 | 450 | 1981 | Spd Area Dev Corp |
| Benton Dr. &c | 200 | 5 | 1981 | Spd Area Dev. Corp. |
| | | | | |
| | | | | |



LOCATION

INDUSTRIAL DRIVE

EAST LONGMEADOW

| REMARKS | BOOK | PAGE | DATE | NAME |
|-----------------------------|------|-------------|------|---|
| See Book 5365 Page 50 | | | 1982 | ----- |
| Alterations Benton Drive | "207 | 22 to 25 | 1982 | Town of East Long |
| Benton Drive Extension | 214 | 84& 85 | 1984 | West Mass Area Development Corp/ Alfred A & C |
| Chestnut Street | 223 | 80& 81 | 1985 | Arenius Trustees Westmass Area |
| Benton Drive | 236 | 49 | 1986 | Development Corp. |
| | | | | |
| | | | | |

LOCATION

INDUSTRIAL DRIVE


EAST LONGMEADOW

| REMARKS | BOOK | PAGE | DATE | NAME |
|---|-------|--------------|------|----------------------------------|
| Benton Drive &c | " 239 | 26 & 27 | 1986 | Mediplex of Massachusetts Inc |
| Ea Longmeadow Industrial Park Benton Drive Ext | " 239 | 128 & 129 | 1986 | WestMass Area Dev. Corp |
| Shaker Rd | 280 | 18 | 1992 | John C Otto Co Inc |
| | | | | |
| | | | | |
| | | | | |
| | | | | |

LOCATION

INDUSTRIAL LANE**AGAWAM**

| REMARKS | BOOK Plans | PAGE | DATE | NAME |
|-----------------------|---------------|------------|------|---------------------------|
| Shoemaker Lane | " 98 | 129 | 1965 | - - - - - |
| Shoemaker Lane | " 99 | 94 | 1965 | Ken-Mar Tool Co. Inc.- |
| Shoemaker Lane | " 111 | 42 & 43 | 1967 | Bert L. Shephard &c |
| Shoemaker Lane | " 121 | 52 | 1970 | Bert L. Shephard &c |
| Acceptance Plan | "122 | 46 & 47 | 1970 | Town of Agawam |
| Shoemaker Lane | "129 | 113 | 1971 | Bert L. Shepard &c |



LOCATION INDUSTRIAL LANE

AGAWAM

2.

| REMARKS | BOOK Plans | PAGE | DATE | NAME |
|--------------------------------------|--------------------------|-------------|------|----------------------------|
| ----- | 135 | 88 | 1972 | Paul S. Galaska |
| Shoemaker Lane | 212 | 12& 13 | 1983 | Town of Agawam |
| Shoemaker Lane | 214 | 116 | 1984 | Hampden Fence Supply, Inc. |
| Layout Alterations Shoemaker Lane | "216 | 76 to 89 | 1984 | Town of Agawam |
| | | | | |
| | | | | |
| | | | | |

| REMARKS | BOOK | PAGE | DATE | NAME |
|--|----------|----------------|------|---|
| Tel. & Elec. Easements Sheridan St. | Plans 31 | 113 | 1950 | Westover Air Force Base |
| Carrier Pipeline | " 84 | 3 to 36 inc | 1962 | Jet Lines, Inc. Theodore J. Ondrick |
| Fuller Road &c | " 97 | 75 | 1964 | Westover Metro Dev Corp |
| Westover Air Base | "177 | 38 & 39 | 1978 | Westover Metro Dev Corp |
| Westover Air Base | "177 | 40 & 41 | 1978 | Westover Metro Dev Corp |

LOCATION

INDUSTRIAL ROAD

SOUTHWICK

| REMARKS | BOOK | PAGE | DATE | NAME |
|--------------------|------|-------------|------|------------------------|
| - - - - - | "148 | 14 & 15 | 1973 | Joseph Vinick |
| - - - - - | 176 | 38&39 | 1978 | Early Pioneer, Inc |
| College Highway | "177 | 46 to 51 | 1978 | Joseph B. Vinick &c |
| College Highway &c | 253 | 10 | 1987 | Joseph B. Vinick &c |
| | | | | |
| | | | | |
| | | | | |

LOCATION

INDUSTRIAL ROAD

WESTFIELD

| REMARKS | BOOK Plans | PAGE | DATE | NAME |
|-----------------------------|---------------|------|------|------|
| Turnpike Industrial Park | " 86 | 61 | 1962 | Wft. |
| | | | | |
| | | | | |
| | | | | |
| | | | | |
| | | | | |
| | | | | |
| | | | | |

LOCATION

INDUSTRY AVENUE

SPRINGFIELD

| REMARKS | BOOK | PAGE | DATE | NAME |
|----------------------------|-------|-------------|------|--------------------------|
| Sanitary Sewer and Outlet | " 100 | 35-38 inc. | 1965 | City of Spd. |
| See Book 3133 Page 660 | | | " | ---- |
| See Book 3140 Page 621 | | | " | Road Construction |
| Memorial Drive & Section 2 | " 100 | 112-115 inc | 1965 | Memorial Industrial Park |
| Section 2 Memorial Drive | " 100 | 116 & 117 | 1965 | Memorial Industrial Park |
| See Book 3221 Page 163 | | | 1966 | ---- |

LOCATION INDUSTRY AVENUE

SPRINGFIELD

| REMARKS | BOOKS | PAGE | DATE | NAME |
|---------------------------------|-------|---------------|------|-------------------------------------|
| Section 3 Memorial Drive | " 105 | 38 & 39 | 1966 | Memorial Indus- trial Park, Inc. |
| Section 3 -I-100- | " 105 | 40 & 41 | 1966 | Memorial Indus- trial Park, Inc. |
| Section 3 Cottage St. &c | " 105 | 42-45 inc. | 1966 | Memorial Industrial Park |
| See Book 3233 Page 103 | | | " | ---- |
| See Book 3233 Page 105 | | | " | ---- |
| Section 2 Cottage Street &c | " 107 | 2 & 3 | 1966 | Memorial Industrial Park |

LOCATION

INDUSTRY AVENUE

SPRINGFIELD

| REMARKS | Plans | PAGE | DATE | NAME |
|--------------------------------|-------|--------------|------|-----------------------------|
| Section 2 Memorial Drive | " 107 | 4 & 5 | 1966 | Memorial Industrial Park |
| Section 3 - - - - - | " 107 | 6 & 7 | 1966 | Memorial Industrial Park |
| Section 3 Memorial Drive | " 107 | 8 & 9 | 1966 | Memorial Industrial Park |
| Section 2 Cottage Street &c | " 107 | 10-13 inc | 1966 | Memorial Industrial Park |
| Section 3 Cottage Street &c | " 107 | 14-17 inc | 1966 | Memorial Industrial Park |
| Section 2 Memorial Drive | " 107 | 20 & 21 | 1966 | Memorial Industrial Park |

LOCATION

INDUSTRY AVENUE

SPRINGFIELD

Southerly from Cottage St. approximately 1938 feet to

Memorial Drive.

REMARKS

BOOK

PAGE

DATE

NAME

See Order

City Planning Board on file July 20, 1965

LOCATION INDUSTRY ROAD

CHICOPEE

| REMARKS | Plans | PAGE | DATE | NAME |
|-----------------|-------|-----------|------|-----------------------|
| Fuller Road &c | " 105 | 15 | 1966 | City of Chicopee |
| Fuller Road &c | "142 | 32 | 1973 | Theodore J. Ondrick |
| Fuller Road | " 144 | 8 | 1973 | Theodore Pogodinski |
| - - - - - | 210 | 70 | 1983 | Theodore J Ondrick &c |
| Padgette Street | 213 | 98& 99 | 1983 | City of Chicopee |
| | | | | |
| | | | | |

LOCATION INGELL ROAD

CHESTER

| REMARKS | PERS | PAGE | DATE | NAME |
|-----------|-------|------|------|--------------------|
| - - - - - | "129 | 105 | 1971 | William Lyon |
| - - - - - | ' 132 | 129 | 1972 | William E. Lyon |
| - - - - - | "138 | 32 | 1972 | William E. Lyon &c |
| - - - - - | "141 | 129 | 1973 | William E. Lyon |
| - - - - - | "142 | 52 | 1973 | William E. Lyon |
| ----- | " 144 | 16 | 1973 | William E. Lyon |

LOCATION **INGELL ROAD**

CHESTER

| REMARKS | BOOK | PAGE | DATE | NAME |
|-----------|-----------------|------|------|-----------------------|
| - - - - - | Plans " 147 | 48 | 1973 | William E. Lyon |
| ----- | " 152 | 5 | 1974 | Richard B. Holzman |
| ----- | " 156 | 87 | 1975 | William E. Lyon |
| ----- | 156 | 88 | 1975 | William E. Lyon |
| ----- | 156 | 89 | 1975 | William E. Lyon |
| ----- | 162 | 4 | 1975 | Warren D. Platt |

LOCATION INGELL ROAD

3

CHESTER

| REMARKS | XXXXX BOOK Plans | PAGE | DATE | NAME |
|------------------------------|-----------------------------------|--------------|------|--------------------------|
| ----- | 164 | 8 | 1976 | H. Newman Marsh, Jr |
| Alteration and Relocation | " 164 | 98 to 101 | 1976 | Town of Chester |
| Chester Hill Road &c | "165 | 4 & 5 | 1976 | H Newman Marsh, Jr |
| - - - - - | "170 | 1 | 1977 | H Newman Marsh Jr |
| - - - - - | 182 | 26 | 1978 | Charles H. Spiel- man |
| | | | | |
| | | | | |

LOCATION

INGELL ROAD

CHESTER

| REMARKS | BOOK | PAGE | DATE | NAME |
|-------------------|------|------|------|----------------------|
| Brown Rd.&c | 191 | 27 | 1980 | H Newman Marsh Jr |
| Brown Rd &c | 191 | 30 | 1980 | H Newman Marsh Jr |
| Abbott Hill Rd &C | 272 | 37 | 1990 | H Newman Marsh Jr |
| Abbott Hill Rd &c | 282 | 98 | 1992 | H Newman Marsh Jr |
| ----- | 284 | 88 | 1993 | H Newman Marsh Jr &c |
| | | | | |
| | | | | |

LOCATION **INGERSOLL DRIVE****WESTFIELD**

| REMARKS | BOOK | PAGE | DATE | NAME |
|--------------------------------|--------------|-----------|-------------|---------------------------|
| | Plans | | | Mandabell |
| Shaker Heights | " 61 | 17 | 1957 | Shaker &c |
| Shaker Heights | " 73 | 122 | 1960 | Edward Shaker&c |
| Extension of Shaker Heights | " 76 | 119 | 1960 | Edward Shaker &c |
| Steiger Drive | " 77 | 65 | 1960 | Joseph D. Kozlowski &c |
| Shaker Heights | " 86 | 86 | 1962 | Edward Shaker &c |
| Steiger Drive | " 91 | 65 | 1963 | - - - - - |

LOCATION **INGERSOLL DRIVE**

WESTFIELD

| REMARKS | BOOK Plans | PAGE | DATE | NAME |
|---------------|--------------------------|------|------|-------------------|
| Steiger Drive | 145 | 35 | 1973 | Alfred W. Gilmer& |
| | | | | |
| | | | | |
| | | | | |
| | | | | |
| | | | | |
| | | | | |

LOCATION INGERSOLL GROVE

SPRINGFIELD

| REMARKS | BOOK Plans | PAGE | DATE | NAME |
|---|---------------|----------------|------|-------------------------------|
| Carrier Pipeline | " 84 | 3 to 36 inc | 1962 | Jet Lines, Inc. |
| See Book 3803 Page 317 | | | 1973 | ---- |
| Worthington Street Historic District | " 161 | 69 | 1975 | Richard A. Gray & McKnight |
| McKnight Street &c | " 162 | 120 | 1976 | Historic District |
| Worthington St | " 238 | 84 | 1986 | Carlo J Dilizia |

| REMARKS | BOOK | PAGE | DATE | NAME |
|-----------------------------------|---------------|--------------|------|--------------------------------|
| Proposed Sewer Prospect Street | Plans " 51 | 4 | 1955 | City of Chicopee |
| Appleton St.&c | " 69 | 1-37 inc. | 1958 | Holyoke Water Power Co. |
| Buckley Blvd.&c | " 69 | 61 | " | " " " " |
| See Book 3155 Page 257 | | | 1965 | --- |
| Proposed Pendleton Ave. School | " 110 | 66 & 67 | 1967 | City of Chicopee Dominque A |
| Irene Street &c | "128 | 97-98 | 1971 | Champagne |

LOCATION INGHAM STREET

CHICOPEE

| REMARKS | BOOK | PAGE | DATE | NAME |
|-------------------|-------|------|------|------------------------|
| Quartus Street &c | " 152 | 50 | 1974 | John C. Sulikowski &c |
| Quartus Street | " 196 | 71 | 1981 | George A Dugre &c |
| Irene Street | 235 | 87 | 1986 | David A Pepin |
| Irene St | 273 | 98 | 1990 | Bernard O Champagne &c |
| | | | | |
| | | | | |
| | | | | |

LOCATION

INGLE ROAD

CHESTER

| REMARKS | BOOK Plans | PAGE | DATE | NAME |
|-----------|---------------|------|------|---------------------|
| - - - - - | "138 | 23 | 1972 | William E. Lyon & c |
| | | | | |
| | | | | |
| | | | | |
| | | | | |
| | | | | |
| | | | | |
| | | | | |

LOCATION

INGLESIDE STREET

HOLYOKE¹

| REMARKS | BOOK | PAGE | DATE | NAME |
|--|---------|----------------|------|--------------------------|
| Ferry-St. Vincent | Plans 2 | 178 & 179 | 1909 | Corser & Arthur |
| Northampton St. | " 15 | 26 & 27 | 1935 | Wm. F. Whiting |
| State Highway Layout of Springfield St. to West Springfield Town Line | " 21 | 92, 93 & 94 | 1942 | Commonwealth of Mass. |
| Springfield St. | " 70 | 44- 49 inc. | 1959 | " " " |
| See Book 2851 Page 416 | | | 1961 | ---- |
| Mount Saint Vincent Springfield St. &c | 135 | 2&3 | 1972 | Providence Sisters Of |

LOCATION **INGLESIDE STREET**

HOLYOKE

| REMARKS | BOOK Plans | PAGE | DATE | NAME |
|---------------------------------------|---------------|-------------|------|---------------------------------|
| Jug Handle Turn Springfield St. &c | "135 | 6 & 7 | 1972 | Sisters of Providence |
| Vincent Street &c | " 162 | 12 to 17 | 1975 | Comm. of Mass. |
| Holy Family Road &c | " 187 | 98 & 99 | 1979 | Roman Catholic Bishop of Spd |
| St. Vincent Street &c | 242 | 1 | 1986 | City of Holyoke |
| See Book 6488 Page 192 | | | 1987 | ----- |
| Main St &c | 265 | 99 | 1989 | Emil P Jodoin&c |

LOCATION

INGLEWOOD AVENUE

Springfield 1

| REMARKS | BOOK | PAGE | DATE | NAME |
|---|---------|--------------|------|------------------------|
| Ven-Ture Park | Plans 8 | 124 | 1929 | A.E.Littlefield |
| Redden Heights | " 40 | 30 | 1953 | - - - - - |
| Macomber Ave. Acceptance from Wilbraham Road to Sherwood Road | " 73 | 124 & 125 | 1960 | City of Springfield |
| Acceptance Wilbraham Road to Sherwood Road | " 82 | 30 & 31 | 1961 | City of Springfield |
| Assessment Wilbraham Road to Sherwood Roas | " 82 | 32 & 33 | 1961 | City of Springfield |
| See Book 2837 Page 70 | | | " | ----- |

LOCATION INGLEWOOD AVENUE

SPRINGFIELD

| REMARKS | BOOK Plans | PAGE | DATE | NAME |
|--|----------------------|------------------|------|------------------------|
| See Book 2844 Page 526 | | | 1961 | Drain Construction |
| Sherwood Rd. Acceptance Plumtree Road to Jeffrey Road | " 88 | 100 to 103inc | 1963 | City of Springfield |
| Sherwood Rd. Assessment Plumtree Road to Jeffrey Road | " 88 | 104 & 105 | 1963 | City of Springfield |
| See Book 3119 Page 3 | | | 1965 | ----- |
| See Book 3119 Page 6 | | | " | Drain Construction |
| Wilbraham Road to Sherwood Road | " 99 | 58 & 59 | 1965 | City of Springfield |


LOCATION INGLEWOOD AVENUE

SPRINGFIELD

| REMARKS | BOOK Plans | PAGE | DATE | NAME |
|------------|---------------|------|------|--------------|
| Assessment | " 106 | 39 | 1966 | City of Spd. |
| | | | | |
| | | | | |
| | | | | |
| | | | | |
| | | | | |
| | | | | |

LOCATION **INGRAHAM. TER.****SPRINGFIELD** ¹

| REMARKS | BOOK | PAGE | DATE | NAME |
|--|---------------|------------|------|-----------------------------|
| High Street &c | Plans " 45 | 127 | 1954 | Wesson Memorial Hospital |
| High Street &c | " 46 | 40 | 1955 | " " " |
| " " " | " 71 | 18 & 19 | 1959 | " " " |
| Ridgewood-Lower Maple Historic District | " 170 | 38 & 39 | 1977 | ----- |
| See Book 4868 Page 64 | | | 1979 | ----- |
| Discontinuance | "188 | 6 & 7 | 1979 | City of Spfld |



LOCATION **INGRAHAM TERRACE**

SPRINGFIELD

| REMARKS | BOOK | PAGE | DATE | NAME |
|-----------------------|------|------------|------|--------------------------|
| Discontinuance | "188 | 8 & 9 | 1979 | City of Spfld |
| Union Street & C | 193 | 46 | 1980 | Maple Commons Associates |
| Union Street | 193 | 49 | 1980 | Maple Common Associates |
| - - - - - | "195 | 48 & 49 | 1981 | --- |
| | | | | |
| | | | | |
| | | | | |

LOCATION **INLET DRIVE**

HOLLAND

| REMARKS | Plots | PAGE | DATE | NAME |
|--------------------------------|-------|------|------|--------------------|
| Williams Park | " 94 | 116 | 1964 | Alfred Williams &c |
| Williams Park | " 96 | 56 | 1964 | Alfred Williams &c |
| Williams Park | " 97 | 28 | 1964 | Alfred Williams &c |
| Williams Park on Lake Hamilton | " 102 | 11 | 1966 | Alfred Williams &c |
| | | | | |
| | | | | |
| | | | | |

LOCATION **INSURANCE ROAD**

SPRINGFIELD

| REMARKS | Plans | PAGE | DATE | NAME |
|---|-------|-------------|------|------------------------|
| State St. Southerly 60 feet | " 96 | 80 | 1964 | City of Springfield |
| See Book 3053 Page 513 | | | " | ---- |
| Blunt Park Road Reconstruction--State St to Roosevelt Ave | "160 | 10 to 13 | 1975 | City of Spfld |
| | | | | |
| | | | | |
| | | | | |
| | | | | |

LOCATION INTERSTATE DRIVE

HOLYOKE

| REMARKS | BOOK | PAGE | DATE | NAME |
|-----------|------|------|------|-------------|
| - - - - - | "172 | 16 | 1977 | Bradford Co |
| = - - - - | "172 | 17 | 1977 | Bradford Co |
| | | | | |
| | | | | |
| | | | | |
| | | | | |
| | | | | |

LOCATION INTERSTATE DRIVE


WEST SPRINGFIELD

| REMARKS | BOOK Plans | PAGE | DATE | NAME |
|----------------------------------|--------------------------|------------|------|---------------------------|
| West Springfield Industrial Park | 112 | 46 & 47 | 1968 | Bradford Realty Trust |
| West Springfield Industrial Park | 118 | 80 | 1969 | Eastern Parks Trust |
| Parcel #2 Industrial Park | 118 | 81 | 1969 | Eastern Parks Trust |
| ----- | 128 | 129 | 1971 | Eastern Parks Trust |
| Lot "A" ----- | "140 | 113 | 1973 | West Spd. Industrial Park |
| Lot "B" ----- | "140 | 113 | 1973 | West Spd. Industrial Park |

LOCATION INTERSTATE DRIVE

WEST SPRINGFIELD

| REMARKS | BOOK | PAGE | DATE | NAME |
|--------------------------------|------|------|------|-------------------------------------|
| - - - - - | "154 | 38 | 1974 | West Springfield Industrial Park |
| ----- | 172 | 16 | 1977 | Bradford Co |
| Route 91 | 172 | 17 | 1977 | Bradford Co |
| Prospect Ave. | 173 | 3 | 1977 | Springfield Area Dev. Corp. |
| A Parcel No 11 Prospect Ave | "175 | 102 | 1977 | Spd Area Dev Corp |
| Parcel No 11A Prospect Ave | "175 | 103 | 1977 | Spd Area Dev Corp |



LOCATION

INTERSTATE DRIVE

WEST SPRINGFIELD

| REMARKS | BOOK | PAGE | DATE | NAME |
|------------------------------|-------|------|------|-----------------------|
| Parcel No 12 Prospect Ave | "177 | 72 | 1978 | Spd Area Dev Corp |
| ----- | 182 | 42 | 1978 | Spd Area Dev. Corp |
| Route #91 | "185 | 113 | 1979 | Spd Area Dev Corp |
| Prospect Avenue &c | " 187 | 127 | 1979 | Spd Area Dev. Corp |
| ----- | " 188 | 75 | 1979 | Spd Area Dev. Corp |
| | | | | |

LOCATION INTERSTATE DRIVE

WEST SPRINGFIELD

| REMARKS | BOOK | PAGE | DATE | NAME |
|-----------------|------|------------|------|------------------------------|
| Prospect Ave &c | "195 | 22 & 23 | 1981 | Spd Area Dev Corp |
| - - - - - | "198 | 126 | 1981 | - - - - - |
| Route #91 | "199 | 118 | 1981 | Spd Area Dev Corp. |
| ----- | 264 | 20 | 1989 | K and M Electr- onics Inc |
| | | | | |
| | | | | |
| | | | | |

For

LOCATION INTERSTATE ROUTES see ROUTE #

| REMARKS | BOOK | PAGE | DATE | NAME |
|---------|------|------|------|------|
| | | | | |
| | | | | |
| | | | | |
| | | | | |
| | | | | |
| | | | | |
| | | | | |
| | | | | |

LOCATION INTERVALE ROAD

1.
SPRINGFIELD

| REMARKS | BOOK | PAGE | DATE | NAME |
|--|----------|---------------|------|----------------------------|
| Newton Road &c | Plans 36 | 69 | 1952 | Yerrall & Tehan |
| Newton Road &c | " 52 | 72to 75inc | 1955 | " " " |
| Newton Road &c | " 52 | 115 | " | " " " |
| Dis.Old Saw Mill Rd. from Allen St. to Plumtree Road | " 53 | 43 & 44 | " | Inhab.of Hampden County |
| Newton Heights Sec.D. | " 55 | 118 & 119 | 1956 | Yerrall & Tehan |
| See Book 2500 Page 594 | | | 1956 | Sewer Construction |

| REMARKS | BOOK | PAGE | DATE | NAME |
|------------------------------|---------------|------------|------|-----------------------|
| Newton Heights | Plans " 63 | 102 | 1957 | Yerrall & Tehan |
| See Book 2626 Page 40 | | | 1958 | Sewer Construction |
| Newton Road &c Acceptance | " 67 | 86 & 87 | " | City of Spd. |
| Newton Road &c Acceptance | " 67 | 90 & 91 | " | " " " |
| Newton Road &c Assessment | " 67 | 92 | " | " " " |
| Newton Road &c Assessment | " 67 | 94 | " | " " " |

LOCATION INTERVALE ROAD

SPRINGFIELD

3.

| REMARKS | BOOK | PAGE | DATE | NAME |
|------------------------------|---------------|--------------|------|--------------------|
| Newton Road &c Assessment | Plans " 67 | 95 | 1958 | City of Spd. |
| Sumner Ave.&c Acceptance | " 67 | 98 & 99 | " | " " " |
| Sumner Ave.&c Acceptance | " 67 | 100 & 101 | " | " " " |
| Allen St.&c | " 68 | 69 | " | John F. Tehan |
| ----- | " 68 | 111 | " | Yerrall & Tehan |
| Acceptance | " 69 | 126 | 1959 | City of Spd. |

LOCATION

INTERVALE ROAD

SPRINGFIELD

4.

| REMARKS | BOOK | PAGE | DATE | NAME |
|--|-------|-------|------|-----------------------------|
| | Plans | | | |
| Assessment | " 69 | 127 | 1959 | City of Spd. Sidewalk |
| See Book 2662 Page 164 | | | 1959 | Construction |
| Newton Road | " 70 | 74 | " | Yerrall & Tehan Sewer |
| See Book 2684 Page 473 | | | " | Construction |
| Newton Heights Sec. A Sawmill Road &c | " 147 | 2 & 3 | 1973 | Yerrall & Tehan |
| Sumner Ave Extension &c | "149 | 60 | 1974 | Tinkham Development Corp |

LOCATION INTERVALE ROAD

SPRINGFIELD

| REMARKS | BOOK | PAGE | DATE | NAME |
|---|------|---------|------|--------------------------------|
| Baird Rd From Sawmill Road 284 feet to Intervale Road | "153 | 4 & 5 | 1974 | City of Spfld |
| Baird Trace &c | 191 | 18 & 19 | 1980 | Landgraf Assoc In |
| Allen St &c | 262 | 61 | 1988 | Alfano & Scheer Bldg Contr Inc |
| | | | | |
| | | | | |
| | | | | |
| | | | | |

LOCATION INTERVALE ROAD
From Newton Road southerly

SPRINGFIELD

| REMARKS | BOOK | PAGE | DATE | NAME |
|----------------------------------|---------|------|--------------|------|
| See Order City Planning Board | On File | | May 27, 1952 | |

LOCATION INTERVALE ROAD

SPRINGFIELD

From the approved section southerly to approx. 145ft.
southerly of Newton Rd. The approved portion is from

Newton Rd southerly for approx 120 ft

REMARKS

BOOK

PAGE

DATE

NAME

See Order

City Planning Board On File April 18, 1956.

LOCATION **INTERVALE ROAD**

SPRINGFIELD

From approved section southerly for approximately 300 feet

| REMARKS | BOOK | PAGE | DATE | NAME |
|----------------------------------|---------|---------|------|------|
| See Order City Planning Board | On File | Dec.20, | 1957 | |

LOCATION

INTERVALE STREET

SPRINGFIELD

| REMARKS | BOOK | PAGE | DATE | NAME |
|-----------------|------|------|------|-------------------------|
| Allen Street &c | 168 | 83 | 1977 | Anthonius A. Reelick |
| | | | | |
| | | | | |
| | | | | |
| | | | | |
| | | | | |
| | | | | |

LOCATION **INVERNESS LANE (formerly Laurie Rd.) Longmeadow**

| REMARKS | BOOK Plans | PAGE | DATE | NAME |
|--|---------------|------------|------|---------------------------------|
| Canterbury Lane Land between Avondale Rd and Wakefield Dr. | " 102 | 93 | 1966 | Town of Longmeadow |
| Avondale Road Betterment Assessments | " 108 | 9 | 1967 | Town of Longmeadow |
| Avondale Road | "141 | 5 | 1973 | Jos Chapdelaine & Sons Inc. |
| Avondale Road | "141 | 15 | 1973 | Jos Chapdelaine & Sons Inc. |
| Frank Smith Road &c | "153 | 78 & 79 | 1974 | Lawrence LaRoche |
| Avondale Road | " 161 | 71 | 1975 | Jos. Chapdelaine & Sons Inc. |

LOCATION INVERNESS LANE

LONGMEADOW

| REMARKS | XXXXXX Plans | PAGE | DATE | NAME |
|--------------------|----------------------------|--------------|------|-------------------------------|
| ----- | 161 | 77 | 1975 | Lawrence Laroche |
| Academy Dr. | 173 | 78 | 1977 | Lawrence Laroche |
| Frank Smith Rd. &c | 174 | 124 & 125 | 1977 | Town of Long. |
| Avondale Rd. | 176 | 103 | 1978 | Jos. Chapdelaine & Sons, Inc. |
| Frank Smith Road | 190 | 93 | 1980 | Lawrence LaRoche |
| | | | | |
| | | | | |

LOCATION INWOOD DRIVE

WILBRAHAM

| REMARKS | BOOK Plans | PAGE | DATE | NAME |
|-----------------------|---------------|------------|------|-----------------------|
| Inwood Acres | " 86 | 70 & 71 | 1962 | Alton E. Gleason |
| Springfield Street &c | 221 | 88 | 1984 | Gleason Realty Co. |
| | | | | |
| | | | | |
| | | | | |
| | | | | |
| | | | | |
| | | | | |

LOCATION INWOOD PLACE

SPRINGFIELD

| REMARKS | BOOKS | PAGE | DATE | NAME |
|--|-------|-----------|------|-------------------------|
| Broad Acres | " F | 28 | 1917 | Harmon Grove Realty Tr. |
| See Book 2769 Page 585 | | | 1960 | Sewer Construction |
| From Covington St. to 233 ft. northwesterly | " 93 | 104 | 1964 | City of Springfield |
| Covington Street & Inwood Place Stormwater Drain | " 93 | 105 & 106 | 1964 | City of Springfield |
| Covington Street From Lawnwood Road to Boston Road | " 93 | 107 & 108 | 1964 | City of Springfield |
| See Book 3019 Page 27 & ²⁹ | | | 1964 | ---- |