

LOCATION HOBART STREET

SPRINGFIELD

REMARKS	BOOK	PAGE	DATE	NAME
Land acquired for Defense Housing Project at Spd.	Plans 21	15	1941	United States of America
N.E. Tel. & Tel. Co. & U.E. Light Co. construction Carew St. & Defense Housing Project	" 21	75	1942	" " " "
Caldwell Place - N'W'y	" 22	91	1944	City of Spd/
Hobart St. - Carew St. to St. James Ave.	" 22	98	"	" " "
Putnam Circle - from Carew St.	" 22	100 to 103 inc	"	" " "
Lucy Mallary Village	" 44	37 to 40 inc.	1954	" " "

LOCATION HOBART STREET

SPRINGFIELD

REMARKS	BOOK	PAGE	DATE	NAME	
St. James Ave. &c	Plans	" 59	18	1956	- - - - Saint James Cond ominium Trust new England Telephone
Carew St &c	264	45	1989		
Carew St	287	25	1993		

LOCATION HOBART STREET

Springfield

Formerly Pleasant Place from St. James Ave. to Carew St.

REMARKS	BOOK	PAGE	DATE	NAME
See Order of City Council	-----	-----	1928	On File

LOCATION HOBBS STREET

PALMER

REMARKS	BOOK	PAGE	DATE	NAME
- - - - Plans Y		82 & 83	1926	Thorndike Co.
Land to be conveyed by Colgan-Sherman Corp.	" 33	47	1951	Worcester County Electric Co.
Easement given New Eng. Power Service Co.	" 60	124	1957	Worcester County Electric Co.
Hill St & C	280	86-87	1992	Lyle G Hislop & c
Hill St & c	280	88	1992	Cascades Diamond Ir

LOCATION HOBBS STREET

PALMER 2

REMARKS	BOOK	PAGE	DATE	NAME
Hill St &c	280	105	1992	Lyle G Hislop &c

LOCATION

HOBSON

COURT

CHICOPEE FALLS

REMARKS

BOOK

PAGE

DATE

NAME

Grattan-Sullivan St.

Plans
1

161

1899

Kaveney & Readdin

LOCATION **HOBSON STREET****SPRINGFIELD**

REMARKS	BOOK	PAGE	DATE	NAME
Berkshire - Bagley St.	Plans " 1	87	1898	Safford & Butler
" " "	File Plans	319	1912	Wm. R. Rush
Carpenter Park	" B	78	1923	A. G. Taylor
Assessment	" 8	45	1929	City of Spd.
Dewey St. Assessment	" 8	69	"	" " "
Rollins St. &c	" 43	9	1954	Clovis J. Fountaine &c

LOCATION HOBSON STREET

SPRINGFIELD

2.

REMARKS	BOOK	PAGE	DATE	NAME
Rollins Street Acceptance	Plans " 44	73 to 76inc.	1954	City of Spd.
Rollins Street Assessment	" 44	77	"	" " "
Begley Street Acceptance	" 50	22	1955	" " "
Begley Street Assessment	" 50	23	"	" " "
Acceptance	" 50	26 & 27	"	" " "
Assessment	" 50	28	"	" " "

REMARKS	BOOK	PAGE	DATE	NAME
See Book 2522 Page 15			1957	Drain Construction
Woodruff Street &c	"114	38--41 inc.	1968	Spd. Conservation Commission
Boston Road &c	"114	43	1968	Spd. Conservation Commission
Woodruff Street &c	"114	44	1968	Spd. Conservation Commission
Boston Road &c	"132	59	1971	Tober Foreign Motors, Inc.
Berkshire Ave &c	" 159	48	1975	Foster B. Herman

LOCATION

HOBSON STREET

SPRINGFIELD

REMARKS	BOOK	PAGE	DATE	NAME
Boston Road	207	129	1983	Albert R. Ives
Boston Road	212	126	1983	Albert R. Ives
Boston Road &c	220	103	1984	Sterling Motors
Boston Road	"245	120	1987	Chrysler Realty Corp.
Woodruff St	275	119	1991	Richard Hagberg

REMARKS	BOOK	PAGE	DATE	NAME
See Book 2527 Page 515	PLANS 71	32 & 33	1957	Sewer Construction
Roy St. &c			1959	City of Spd
Liberty Street &c			1959	City of Spd. Drainage Purposes
See Book 2684 Page 485	" 71	107 to 110 inc	"	
See Book 3186 Page 33	"139	64 & 65	1966	Sewer Construction
Roy St---Storm Drain & Sanitary Sewer			1972	City of Spfld

LOCATION HOGAN STREET

SPRINGFIELD

REMARKS	Plans	PAGE	DATE	NAME
Carew Street &c	"150	96 & 97	1974	Peter F. Hogan

LOCATION

HOLCOMB ROAD

CHESTER

REMARKS	BOOK	PAGE	DATE	NAME
Skyline Trail	"249	71	1987	Robert P. Richards &c
-----	262	89	1988	Robert P Richards &c
-----	273	18	1990	Robert P Richards &c
-----	273	19	1990	Robert P Richards &c

LOCATION HOLCOMB ROAD

1.
SPRINGFIELD

REMARKS	BOOK	PAGE	DATE	NAME
Wilshire Heights & 162 See Book 2457 Page 161 439, 441 & 437 See Book 2463 Pages 436	Plans " 40	81 & 82	1953 1956 1956	Gerald E. Spear Sewer Construction Sewer & Drain Construction Inc.
Kerry Drive &c	" 60	123	1957	Gerald E. Spear
Acceptance	" 66	93	1958	City of Spd.
Assessment	" 66	94	"	" " "

LOCATION HOLCOMB ROAD

SPRINGFIELD

2.

REMARKS	BOOK	PAGE	DATE	NAME
Kerry Drive &c Acceptance	Plans " 66	95-98 inc.	1958	City of Spd.
Kerry Drive &c Assessment	" 66	99 & 100	"	" " "
Wilshire Road &c Acceptance	" 66	105 & 106	"	" " "
Wilshire Road &c Assessment	" 66	107	"	" " "
See Book 2617 Page 588			1958	Sidewalk & Curb Construction
Allen St.&c	" 70	79	1959	Stich & Abrahams

LOCATION HOLCOMB ROAD

SPRINGFIELD

3.

REMARKS	BOOK	PAGE	DATE	NAME
Newhouse St. &c	Plans " 71	23 49 -	1959	Berard & Sons, Inc.
Wachusett Street &c	" 77	51	1960	Berard & Sons, Inc.
Talmadge Drive &c	" 81	123 to 126 inc	1961	Berard & Sons, Inc.
Allen Acres Section 7	" 84	96 & 97 26 &	1962	Berard & Sons, Inc.
Brookside Manor	" 96	27	1964	Berard & Sons, Inc.
Allen Acres	" 100	18	1965	Berard & Sons, Inc.

LOCATION HOLCOMB ROAD

SPRINGFIELD

REMARKS	BOOK	PAGE	DATE	NAME
Allen Street &c	" 100	74	1965	Berard & Sons Inc.
Allen Park	" 110	70--73 inc.	1967	G.B.C.Realty Co.
Allen Park	" 110	104-107 inc.	1967	G.B.C.Realty Co.
Temporary Resurfacing Newhouse Street	"115	26	1968	City of Spd.
Talmadge Drive-Allen St. s'ly about 150 ft	" 166	117	1976	City of Spd

LOCATION HOLCOMB ROAD

SPRINGFIELD 5

REMARKS	BOOK	PAGE	DATE	NAME
Kerry Dr &c	278	6	1991	Spd Dpw

LOCATION HOLCOMB ROAD

SPRINGFIELD

E'ly and W'ly from Wilshire Road

REMARKS	BOOK	PAGE	DATE	NAME
See Order City Planning Board	On File	July	17, 1953.	

LOCATION HOLCOMB ROAD

SPRINGFIELD

From a point 100 feet easterly of Newhouse St., westerly
for approx. 253 feet.

REMARKS	BOOK	PAGE	DATE	NAME
See Order City Planning Board	On File	November 28,	1958	

SPRINGFIELD

LOCATION · HOLCOMB ROAD westerly for approximately 107 ft.
From Wachusett St. easterly for approximately 105 ft. and

REMARKS	BOOK	PAGE	DATE	NAME
See Order City Planning Board on	File	August	24, 1960	

HOLCOMB ROAD**SPRINGFIELD**

LOCATION

From westerly line of Berard Drive, westerly 105 feet

REMARKS	BOOK	PAGE	DATE	NAME
See Order City Planning Board on	file	April 3,	1962	

LOCATION

HOLCOMB ROAD

SPRINGFIELD

REMARKS	BOOK	PAGE	DATE	NAME
Starting 100 feet from the easterly street line of Talmadge Drive, easterly 258.42 feet				
See Order City Planning Board on file June 9, 1964				

HOLCOMB ROAD

SPRINGFIELD

LOCATION

(Extension of, from end of present way southeasterly 147.59


ft.)

REMARKS	BOOK	PAGE	DATE	NAME
See Order City Planning Board on	file	August	17, 1967	

LOCATION HOLCOMB STREET

WESTFIELD

REMARKS	BOOK	PAGE	DATE	NAME
Cortez St.-Court St.	File	253	1909	W.C.Holcomb Est.
Perkins St.Assessment	Plans 28	2	1948	City of Westfield
Court St. &c	" 30	70	1950	Mabelle E.McKean Est.



LOCATION HOLDEN STREET

SPRINGFIELD

1

REMARKS	BOOK	PAGE	DATE	NAME
Boston Road &c	Plans " 73	223	1959	Louis Bracci &c
Joseph Street &c	"120	122	1970	Leo E. Morin
Joseph St Assess Harvey St to Cobb St	"154	109	1974	City of Spfld
Joseph Street Harvey St to Cobb St	"154	110 & 111	1974	City of Spfld David
Joseph Street &c	224	80	1985	Canegallo

LOCATION HOLDEN STREET

SPRINGFIELD

REMARKS	BOOK	PAGE	DATE	NAME
Hutchinson Street	"247	32	1987	Tritad Construction Corp.
Hutchinson Street &c	252	36	1987	Tritad Construction Corp
Cobb St &c	271	121	1990	Louie J Leduc &c
Joseph St &c	285	120	1993	brian N Steele &c

LOCATION HOLDEN STREET

Springfield

Formerly Ashland St. from Cobb St. to Hutchinson St.

REMARKS	BOOK	PAGE	DATE	NAME
See Order of City Council.	----	----	1928	On File

LOCATION HOLGATE AVENUE

CHICOPEE

REMARKS'	BOOK	PAGE	DATE	NAME
Keller Avenue &c	215	122 74&	1984	The Turn & Sing- ing Society Frohsin
Britton Street &c	219	75	1984	Francis Hamel &c
Britton St &c	274	51	1990	Howard E Buckley &c

LOCATION **HOLIDAY HILL ROAD**

RUSSELL

REMARKS	BOOK	PAGE	DATE	NAME
-----	173	96	1977	Ernest Barnard

LOCATION HOLL AVENUE

CHICOPEE

REMARKS	BOOK	PAGE	DATE	NAME
Proposed Sewer in Clover Ave.	Plans 32	76	1950	City of Chicopee

LOCATION

HOLLAND AVENUE

WESTFIELD

REMARKS	BOOK Plans	PAGE	DATE	NAME
Court Street	" X	50	1926	Robert Gowdy
Court Street	" 85	18	1962	Robert Carey &c
Broad Street &c	"141	72 & 73	1973	Robert J. Polverari &c

LOCATION HOLLAND-BRIMFIELD ROAD

BRIMFIELD

see also Holland Road

REMARKS	BOOK	PAGE	DATE	NAME
East Brimfield Rd.&c	Plans " 70	95-98 inc.	1959	Comm.of Mass.
Janes Hill Road &c	"142	62 to 65	1973	Feralyn G.Watson

LOCATION **HOLLAND BRIMFIELD ROAD**

HOLLAND

see also Holland Road

REMARKS	BOOK	PAGE	DATE	NAME
Lake View Heights	Plans	112	1956	K.G.Bopp
- - - - -	"125	71	1970	Edward Lewis
Chaffee Road &c	"163	24	1976	Karl G.Bopp
- - - - -	" 165	110	1976	Alvin Williams
- - - - -	"180	12	1978	Clyde Steel

LOCATION **HOLLAND DRIVE**

AGAWAM

REMARKS	Plans	PAGE	DATE	NAME
Mill Street &c	" 103	6	1966	Double "D" Realty Inc.
Mill Street	" 107	106	1967	Double "D" Realty, Inc.
See Book 3589 Page 187 Old Mill Road			1971	----
Acceptance Plan	"128	11	1971	Town of Agawam
Acceptance Plan	"128	14	1971	Town of Agawam

LOCATION

HOLLAND DRIVE

AGAWAM

REMARKS	BOOK	PAGE	DATE	NAME
Mill St &c	262	130	1989	Double D Rlty Inc
Route 57 &c	266	86	1989	Ralph J D'Amato &c

LOCATION HOLLAND DRIVE

EAST LONGMEADOW

REMARKS	BOOK	PAGE	DATE	NAME
Allen St. Plans	35	113 & 114	1952	N.J.Demont Construction Co.
Allen St.	" 38	61	"	" " " " "
Easement given New Eng. Power Service Co.	" 39	7	1953	H.J. & Alfred E. Vadnais Constr. Co. Inc.
Release of Easement	" 39	47	"	" " " " "
Allen Street	" 42	52	1954	Armand A. Tourangeau
Hillside Acres See Book 2386 Page 451	" 44	25 & 26	" 1955	Gerald E. Spear Inc. ----

LOCATION HOLLAND DRIVE


EAST LONGMEADOW

REMARKS	XBOOKX Plans	PAGE	DATE	NAME
Porter Road &c	147	71	1973	Thomas E. Sheehan &c
Sanitary Sewer Allen Street	"177	96 & 97	1978	Town of East Long
See Book 4582 Page 341			"	----
See Book 4598 Page 360			"	----
- - - - -	"182	72	1978	Edwin S. Jakus

LOCATION HOLLAND DRIVE

EAST LONGMEADOW

REMARKS	BOOK	PAGE	DATE	NAME
See Book 4965 Page 89			1980	-----
Allen St	266	13	1989	Peter Miccoly



LOCATION HOLLAND-EAST BRIMFIELD ROAD

BRIMFIELD

REMARKS	BOOK Plans	PAGE	DATE	NAME
Janes Hill Road	"127	2	1971	Sherman W. Boutwell
Janes Hill Road	"127	3	1971	Sherman W. Boutwell
Janes Hill Road &c	"127	4 & 5	1971	Sherman W. Boutwell
- - - -	"166	24	1976	Bessie Ormsbee
-----	173	103	1977	Lawrence J Paquette, Sr
- - - - -	"177	12	1978	Everett N Chamberlain

LOCATION HOLLAND ROAD

BRIMFIELD

REMARKS	PLANS	PAGE	DATE	NAME
Green Pond	"20	35	1941	Joseph Laflamme
Relocation	" 30	74	1950	Inhabitants of Hampden County
Laid out as a State Highway--Holland Road	"73	101 to 110	1960	Town of Brimfield
Paige Hill Road	"139	13	1972	Alfred Wigglesworth
- - - - -	"145	34	1973	Arthur J. Moreau &c
Paige Hill Road	"147	128 & 129	1973	Milber E Givan &c

LOCATION HOLLAND EAST BRIMFIELD ROAD

BRIMFIELD

REMARKS	BOOK	PAGE	DATE	NAME
Janes Hill Road &c	" 197	16	1981	Everett Chamberlain
- - - - -	"222	46	1984	Henry N. Surprenant
Allen Hill Road &c	249	73	1987	Joseph Matys &c
Route 20	279	44	1991	Friendship Baptist Church
-----	284	46	1993	Richard P Miner &c

LOCATION HOLLAND EAST BRIMFIELD ROAD

HOLLAND

REMARKS	BOOK	PAGE	DATE	NAME
-----	284	46	1993	Richard P Miner &c

LOCATION HOLLAND ROAD

BRIMFIELD

REMARKS	BOOK	PAGE	DATE	NAME
- - - - -	"180	52	1978	Ruth E Morin
- - - - -	"194	8	1980	Lawrence Hastings
Wales Road &c	216	130	1984	Richard E. Souliere
Old Holland Road	237	114	1986	Edward A Hoffey &c
Paige Hill Road	241	21	1986	Leo E Lavigne Estate

LOCATION **HOLLAND ROAD**

BRIMFIELD

REMARKS	BOOK	PAGE	DATE	NAME
Morse Road &c	271	27-31	1990	USA
Paige Hill Rd	279	79	1991	Peter M Robbins &c
Paige Hill Road	287	97	1993	Milber E Givan &c

LOCATION HOLLAND ROAD

HOLLAND

REMARKS	BOOK	PAGE	DATE	NAME
Laid out as a State Highway Brimfield Road	Plans " 73	111 to 118 inc	1960	Town of Holland
Sturbridge Road &c	"120	78 & 79	1969	Theodore S. Zack
Butterworth Road	" 144	37	1973	V. B. Properties Inc.
-----	" 146	16	1973	Theodore S. Zack
Butterworth Road	" 159	92 & 93	1975	V B Properties Inc

LOCATION HOLLAND ROAD or STREET

SPRINGFIELD

REMARKS	BOOK	PAGE	DATE	NAME
Fisk Terrace Plans C		24	1915	Associates Trs. O'Neil Realty
No. from Jenks St. Chestnut St. Assessment	" W	1	1926	City of Spd.
Acceptance	" W	35	"	" " "
Assessment	" W	35	"	" " "
Chestnut St. Acceptance	" 27	32	1948	" " "
See Book 3220 Page 88			1966	-----

LOCATION HOLLAND ROAD or STREET

SPRINGFIELD

REMARKS	BOOK Plans	PAGE	DATE	NAME
Birnie Avenue & Interstate Route 91	" 105	23-25 inc.	1966	Commonwealth of Massachusetts
Interstate Route 91	" 108	11	1967	Commonwealth of Massachusetts
Chestnut St. & Main St. Easterly 100 feet	" 145	24	1973	City of Spfld
See Book 5764 Page 157			1985	-----
Main St &c	278	112	1991	SPD Dpw

LOCATION HOLLAND ROAD

1
WALES

REMARKS	BOOK	PAGE	DATE	NAME
Main St. Altered & Laid out as State Highway Plans	26	12 to 16 inc	1947	Commonwealth of Massachusetts
Brimfield Road &c	" 33	82 & 83	1951	Northeastern Gas Transmission Co.
Laid out as a Highway	" 57	24	1956	Common. of Massachusetts
Main Street	"119	80--85 inc.	1969	Inhabitants of Hampden County
See Book 3453 Page 467			1969	----
Barney Road	"125	75	1970	John Laming

LOCATION

HOLLAND ROAD

WALES

REMARKS	BOOK Plans	PAGE	DATE	NAME
Main Street &c	"127	42 & 43	1971	Melvin C. Lawson Est.
Wales Road &c	"133	22	1972	Alphonse Gregoire Est.
Main Street &c	"137	88	1972	William J. Finnerty
- - - - -	"137	89	1972	William J. Finnerty
- - - - -	"142	120	1973	Michael J. Denninger
- - - - -	"151	11	1974	Michael J. Denninger

LOCATION HOLLAND ROAD

WALES

REMARKS	BOOK	PAGE	DATE	NAME
(Rte 19) Main Street	"159	77	1975	Richard N. LaPierre
(Rte 19) Main Street	"161	59	1975	Albert W. Greene
Wales Road fac	" 167	7	1976	Alphonse Gregoire Est
- - - - -	"188	48	1979	- - - - -
-----	253	27	1987	Robert Christo &c

LOCATION HOLLAND ROAD

WALES

REMARKS	BOOK	PAGE	DATE	NAME
-----	253	28	1987	Robert Christo &c
Main Street	258	24	1988	NoMind Inc
-----	262	83	1988	Holland Road Realty Inc
Brimfield Rd	263	39	1989	Robert Christo &c
-----	271	48	1990	Holland Road Realty Inc

LOCATION **HOLLAND STREET****CHICOPEE
Chic. Falls**

REMARKS	BOOK	PAGE	DATE	NAME
Springvale Heights	File	299	1912	Edw. T. Barrett
" " Correction File	File	299	1912	" " " "
Proposed Sewer Fernhill Street	Plans 95	62	1964	City of Chicopee
Crestwood Street &c Glendale Street	" 96	123	1964	Roland Tetreault
Proposed sewer	"114	14	1968	City of Chicopee
Glendale Street &c	"142	43	1973	City of Chicopee

CHICOPEE

LOCATION HOLLAND STREET

Chic. Falls

REMARKS	BOOK	PAGE	DATE	NAME
See Book 3782 Page 441			1973	----
Glendale Street &c	" 157	86	1975	Lorraine Martin
Fernhill Street &c	" 204	117	1982	James P Lynch &c

LOCATION HOLLAND STREET

SPRINGFIELD

REMARKS	BOOK	PAGE	DATE	NAME
See Book 5751 Page 504			1985	-----
Main Street &c	222	64& 65	1985	Springfield Redevelop. Auth/
Main St &c	261	79	1988	S R A
Main St &c	261	80	1988	S R A
Main Street &c	265	43	1989	Northern Edge/ Noble Rlty Trust

LOCATION

HOLLAND STREET

SPRINGFIELD 2

REMARKS	BOOK	PAGE	DATE	NAME
Main St &c	273	.55	1990	Commonwealth of Mass DPW

LOCATION HOLLAND STREET

SPRINGFIELD 3

REMARKS	BOOK	PAGE	DATE	NAME
Wason St &c	278	113	1991	SPD DPw
Wason St St &c	278	114	1991	Spd Dpw

LOCATION

HOLLAND-STURBRIDGE ROAD

HOLLAND

REMARKS

BOOK
Plans

PAGE

DATE

NAME

- - - - -

"132

116

1972

Theodore S.Zack

LOCATION **HOLLIDAYS HILL ROAD**

RUSSELL


REMARKS	BOOK	PAGE	DATE	NAME
Pine Hill Road	142	38	1973	Howard Mason
- - - - -	"180	75	1978	Howard F R Mason

LOCATION

HOLLOW ROAD

BRIM

REMARKS	BOOK	PAGE	DATE	NAME
Relocation	Plans 25	38	1947	Inhab. Hampden Co.
-----	" 88	128 & 129	1963	Chester W. Pilch
-----	" 93	55	1964	Chester W. Pilch
See Book 3242 Page 156			1967	Road Construction
Route 20 Altered and laid out as a State Highway as State Hwy	" 107	98 & 99	1967	Commonwealth of Massachusetts
Palmer Road or Route 20	"120	114 & 115	1970	Ronald N. Weston



LOCATION HOLLOW ROAD

BRIMFIELD

REMARKS	BOOK	PAGE	DATE	NAME
See Book 3520 Page 396			1970	----
Laid out by County Commissioners	" 122	76-82 inc	1970	Inhabitants of Hampden County
-----	" 128	89 6 90	1971	Chester Czupryna
-----	" 130	8 & 9	1971	Chester Czupryna
-----	" 143	69	1973	Chester Czupryna
-----	" 148	30	1973	Roland Gauthier

LOCATION HOLLOW ROAD

BRIMFIELD

REMARKS	BOOK	PAGE	DATE	NAME
-----	" 151	58	1974	Chester W Pilch
-----	" 176	107	1978	Henry C Cotton
- - - - -	"187	60	1979	Ronald N. Weston &c
Great Hill Road	"248	83	1987	Michael J. Bergeron &c
- - - - -	"249	31	1987	Connecticut Valley Land Co.

LOCATION HOLLOW ROAD

BRIMFIELD

REMARKS	BOOK	PAGE	DATE	NAME
Hill (The)	252	110	1987	Connecticut Valley Land Co. Inc
-----	252	120	1987	Roger F. Tetreault &c
-----	262	76	1988	Stephen Phifer

LOCATION HOLLOW ROAD

HAMPDEN

1

REMARKS	BOOK	PAGE	DATE	NAME
- - - - -	Plans			
	" 57	128	1956	Robert H. Garrow
Old Mountain Road	" 102	47	1966	Kathleen F. Flynn
- - - - -	" 166	26 & 27	1976	&c Donald E. Haraty
North Rd.	178	67	1978	E. Norton Davis &c
Burleigh Road & c	178	76	1978	& c E. Norton Davis

LOCATION

HOLLOW ROAD

HAMPDEN

REMARKS	BOOK	PAGE	DATE	NAME
Glendale Road	"189	64 & 65	1980	Karnig Zeroogian &c
Old Mountain Road	"250	50	1987	Robert F. Sazama Jr. &c

REMARKS	BOOK	PAGE	DATE	NAME
Holland Road &c	Plans	82 &		Northeastern Gas
	" 33	83	1951	Transmission Co.
Main St. &c	" 62	39 to 41 inc.	1957	Comm. of Mass.
-----	" 62	84 to 87 inc "		Inhabitants of Hampden County
-----	" 130	8 & 9	1971	Chester Czupryna
- - - - -	" 130	99	1971	Chester Czupryna
-----	" 136	119	1972	Chester Czupryna

LOCATION **HOLLOW ROAD****WALES 2.**

REMARKS	BOOK Plans	PAGE	DATE	NAME
-----	139	67	1972	Richard R. Therifault
-----	"165	30	1976	Sarah A. Hitchcoo
-----	170	93	1977	Kevork G Choolgain
-----	171	110	1977	Kevork G Choolgain
-----	201	35	1982	Kevork G. Choolgain

LOCATION

HOLLOW ROAD

WALES

REMARKS	BOOK	PAGE	DATE	NAME
- - - - -	225	46& 47	1985	Joan T Chick
-----	258	103	1988	Charles L Chick Jr &c
Haynes Hill Rd	268	112	1989	Roger D Brandt
-----	282	81	1992	Charles Chick
-----	283	13	1992	Mary L Baker

LOCATION

HOLLOW ROAD

WILBRAHAM

REMARKS	BOOK	PAGE	DATE	NAME
-----	" 136	31	1972	John T Wilkinson &c
Monson Road	237	122	1986	i Wallace T Nietupsk
Monson Road & c	254	92	1988	John M. Stacy III

LOCATION HOLLY COURT

Springfield
(I.O.)

REMARKS	BOOK	PAGE	DATE	NAME
Homelands	Plans	968 & 69	1930	Indian Orchard Co
See Book 3841 Page 359 Acceptance Holly St to Holly St	"146	79	1973	----
Assessment	"146	80	1973	City of Spfld

LOCATION HOLLY DRIVE

EAST LONGMEADOW

REMARKS	BOOK	PAGE	DATE	NAME
See Book 4722 Page 341			1979	-----
Chestnut St &c	204	18 & 19	1982	Rich - Rob Realty Trust Longmeadow

LOCATION

HOLLY HILL ROAD

SPRINGFIELD

REMARKS	BOOK	PAGE	DATE	NAME
Wing Park	"117	32 & 33	1969	Kay Vee Realty Co., Inc.
See Book 3453 Page 17			"	----
Birch Glen Dr--Holly Hill Rd to Finch Rd	"119	27 & 28	1969	City of Spd.
See Book 3458 Page 47			"	---
Sanitary Sewer & Storm water drain	"119	40	1969	City of Spd.
Moss Rd. Storm water drain & Sanitary Sewer	"119	44 & 45	1969	City of Spd.

LOCATION **HOLLY HILL ROAD**
Extension

SPRINGFIELD

REMARKS	BOOK	PAGE	DATE	NAME
See Order City Planning Board on	file	April 22,	1969	

LOCATION HOLLY MEADOW ROAD

HOLYOKE

REMARKS	BOOK	PAGE	DATE	NAME
-----	274	111	1990	Authier & Langlois Const

LOCATION

HOLLY

PATH

CHICOPEE

REMARKS

BOOK

PAGE

DATE

NAME

Monument Ave.

272

602

1871

Chicopee
Cemetery

"

"

"

603

"

"

"

LOCATION **HOLLY STREET**

CHICOPEE

REMARKS	BOOK	PAGE	DATE	NAME
Columba-Laurel St.	538	601	1895	Sidney Sanders
Anson Street &c	" 98	128	1965	Olive J. Monks &c
Columba Street &c	"124	116	1970	Stanley J. Rallis &c

LOCATION HOLLY STREET

1
 SPRINGFIELD
 (INDIAN ORCHARD)

REMARKS	BOOK	PAGE	DATE	NAME
Location of	File	201	1907	City of Springfield
Homelands	" 8	78	1929	Indian Orchard Co
Homelands	" 9	68 & 69	1930	Indian Orchard Co.
Denesley Road Acceptance	" 14	44	1934	City of Springfield
Monsanto Avenue Relocation	" 94	17-36 inc.	1964	City of Springfield
Brittany Road	" 94	47-50 inc.	1964	City of Springfield

LOCATION **HOLLY STREET**

SPRINGFIELD

REMARKS	BOOK	PAGE	DATE	NAME
Monsanto Avenue Relocation	"114	84 & 85	1968	City of Spd.
Worcester Street &c	"129	80	1971	Gabana & Kubera Const. Co. Co.
Holly Court Acceptance Holly St to Holly St	"146	79	1973	City of Spfld
Assessment Holly Court	"146	80	1973	City of Spfld
Hampden St &c	275	23	1990	Larry D Fishbein

LOCATION **HOLLYGRAPE CIRCLE**

HOLYOKE

REMARKS	BOOK Plans	PAGE	DATE	NAME
Rock Valley Road &c	139	44 - 53 inc	1972	Jordan Associates Inc.
- - - - -	"205	105	1982	Leon Beauchemin &c

LOCATION HOLLYWOOD

ST.

SPRINGFIELD

REMARKS	BOOK	PAGE	DATE	NAME
Belmont-Forest Ave.	509	602	1893	E. R. Orcutt & Co.
" " " "	"	603	"	" " " "
Location of	File	341	1912	City of Spd.
Assessment Plans Lawndale St. &c	Q	69	1924	" " "
Commonwealth Ave.	" 144	130	1973	Thelma L. Williams

LOCATION **HOLMES DRIVE****CHICOPEE**

REMARKS	BOOK	PAGE	DATE	NAME
Granby Road	Plans			Joseph W.
-----	" 56	125	1956	Jendrysik &c
	" 62	112	1957	Joseph Wietecha
Granby Road &c	"189	95	1980	J.M.Jendrysik &c
Granby Road &c	"189	95	1980	&c
Granby Road &c	243	59	1986	David J Matlasz

LOCATION HOLY CROSS AVENUE

HOLYOKE

REMARKS	BOOK	PAGE	DATE	NAME
Manholes - Conduit between Dwight & Apple- Sts. Easement Plan Pleasant Street &c	Plans 30 " 165	11 18 & 19	1949 1976	Dept. Hol. Gas & Elec./ Daniel O'Connell Sons Inc.

LOCATION

HOLY CROSS CIRCLE

EAST LONGMEADOW

REMARKS	BOOK Plans	PAGE	DATE	NAME
Section B Brae-Burn Road &c	" 99	88 & 89m	1965	Premium Homes, Inc.
Brae-Burn Street &c	" 102	70	1966	Premium Homes, Inc.
Brae Burn Road &c	" 110	41	1967	Premium Homes Inc.
Nelson Street &c	" 110	42 & 43	1967	Premium Homes Inc.
Nelson Street Layout	"114	116	1968	Premium Homes, Inc.
See Book 3464 Page 455			1969	----

LOCATION HOLY CROSS CIRCLE

EAST LONGMEADOW

REMARKS	BOOK	PAGE	DATE	NAME
See Book 3761 Page 212			1972	----
Sewer Easement Garland Avenue &c	" 156	11	1975	Margaret J. Clark & Town of EL
See Book 4633 Page 111			1978	
See Book 4655 Page 180			1978	-----
See Book 4782 Page 280			1979	-----

LOCATION HOLY CROSS CIRCLE

EAST LONGMEADOW

REMARKS	BOOK	PAGE	DATE	NAME
Brae Burn Road &c	'189	36 & 37	1980	Chester Czupryna

LOCATION HOLY CROSS CIRCLE

LUDLOW

1

REMARKS	BOOK	PAGE	DATE	NAME
Kendall St.&c	Plans " 69	115 & 116	1958	Kay Vee Realty Co., Inc.
Ludlow Manor	" 71	86 & 87	1959	Kay Vee Realty Co., Inc.
Lay out	" 80	47 to 50 inc	1961	Town of Ludlow
Lay out Georgetown Road	" 80	55	1961	Town of Ludlow
See Book 2808 Page 284			"	----
Kendall Street &c	" 82	36 & 37	1961	Kay Vee Realty Co., Inc.

LOCATION HOLY CROSS CIRCLE

LUDLOW

REMARKS	BOOK	PAGE	DATE	NAME
Easement -----	175	17	1977	Armando F. Tereso &c
Easement -----	175	18	1977	John L. Reardon &c
-----Easement	175	19	1977	Richard A. Slicer
-----Easement	175	20	1977	Antonio J. Dias &c
-----Easement	175	21	1977	Domingos J. Lamas
-----Easement	175	22	1977	John A. Odato &c
-----Easement	175	23	1977	Robert Colapietro &c

LOCATION HOLY CROSS CIRCLE

LUDLOW

REMARKS	BOOK	PAGE	DATE	NAME
-----Easement	175	24	1977	Frederick J. Majka &c
-----Easement	175	54	1977	William F. Peeples &c
-----Easement	175	55	1977	Carl A. Tyburski&c
Georgetown Rd.Easement	175	62	1977	Andrew J. Strong &c
Kendall St Relocation	175	70-73	1977	Town of Ludlow
See Book 4602 Page 54			1978	----

LOCATION

HOLY CROSS CIRCLE

LUDLOW

REMARKS	BOOK	PAGE	DATE	NAME
Fuller Street &c Assessment	" 178	70 to 75	1978	Town of Ludlow

LOCATION HOLY CROSS STREET

SPRINGFIELD

REMARKS	BOOK	PAGE	DATE	NAME
Georgetown St. Acceptance	Plans " 38	5	1952	City of Spd.
Georgetown St. Assessment	" 38	6	"	" " "
Acceptance	" 38	7	"	" " "
Assessment	" 38	8	"	" " "
Oklahoma Street Acceptance	" 44	81 & 82	1954	" " "
Oklahoma Street Assessment	" 44	83	"	" " "

LOCATION **HOLY FAMILY ROAD**

HOLYOKE

REMARKS	BOOK	PAGE	DATE	NAME
- - - - -	"124	32 & 33	1970	Holy Family Parish
Whiting Farms Road &c	"129	115	1971	Veggo F. Larsen Co.
See Book 3737 Page 562			1972	----
Ingleside Street &c	" 187	98 & 99	1979	Roman Catholic Bishop of Spd Theodore E
Lower Westfield Rpad&c	226	82& 83	1985	DiMauro &c

LOCATION

HOLY FAMILY ROAD

HOLYOKE

REMARKS	BOOK	PAGE	DATE	NAME
Whiting Farms Road &c	251	8	1987	Andrew J Lane

LOCATION HOLYCROSS STREET

SPRINGFIELD

Name Changed from C Street

REMARKS	BOOK	PAGE	DATE	NAME
See Order City Planning Board	On File	June	8, 1950	

REMARKS	BOOK	PAGE	DATE	NAME
Fairview Park	Plans 0	6	1921	O'Connel Callahan & /
Proposed Sewer Extension Eighth Ave.	" 31	12	1950	City of Chicopee
Proposed Sewer Extn. in Sixth Ave.	" 31	75	"	" " "
Proposed Sewer in Fifth Ave.	" 32	24	"	" " "
Proposed Sewer Extension in Seventh Ave.	" 32	84	"	" " "
James Street &c	" 85	64	1962	John S. Olech

LOCATION HOLYOKE AVENUE

CHICOPEE

REMARKS	BOOK Plans	PAGE	DATE	NAME
Proposed Sewer Fourth Avenue	" 86	126	1962	City of Chicopee
Montcalm Street &c	" 93	93	1964	Verne Tittle
See Book 3977 Page 142 Chicopee St &c Easement Plan			1974	---
Fairview Interceptor	"152	82 to 93	1974	City of Chicopee

LOCATION HOLYOKE (CITY OF)

REMARKS	BOOK Plans	PAGE	DATE	NAME
Park Purposes	" 2	21	1902	- - - - -

LOCATION . HOLYOKE ROAD

HOLYOKE

REMARKS	BOOK Plans	PAGE	DATE	NAME
Right of Way Mt Tom Line	"27	45	1948	Hol St Rlwy Co Hampden-Hampshire Dorp
Northampton St &c	"31	96	1950	Daniel O'Connell Sons, Inc.
Holyoke Rd Easement grant to Commonwealth of Mass Dept of P W	"141	54	1973	Penn Central Transportation Co

REMARKS	BOOK	PAGE	DATE	NAME
Fuller Road	Plans Q	42	1922	Walenty Zabek
Scott's Small Farms	" R	52	1924	Herbert S. Speight
Relocation of West St. Chic. River to Fuller St.	" 20	90 to 98 incl	1941	Inhab. of Hampden Co.
Kendall St.	" 35	28	1951	Landscape Service Co.
Clifford Farm	" 36	96	1952	Ludlow Sav. Bank
Skyridge Manor	" 45	1 & 2	1954	George Vadnais, Tr.

LOCATION: HOLYOKE ROAD

WESTFIELD

1.

REMARKS	BOOK	PAGE	DATE	NAME
Sandy Hill Road	Plans 21	130	1943	Mrs. Albert Fowler
- - - -	" 24	1	1946	Freida S. Weber
Rosedell Drive &c	" 36	68	1952	Joseph Pignatare &c
Rosedell Drive &c	" 38	31	"	" " "
Dry Bridge Road	" 43	126	1954	- - - -
Express Toll Highway known as "Mass. Turnpike" Lockhouse Road &c	" 49	80 to 103 inc.	1955	Mass. Turnpike Authority

REMARKS	BOOK	PAGE	DATE	NAME
	Plans			
Express Toll Highway known as "Mass. Turnpike" Lockhouse Road &	" 54	122	1956	Joseph Pignatare &c
	" 58	1 to 24inc.	"	Mass. Turnpike Authority
Sherwood Acres	" 76	16	1960	Pasquale Misischia &c
Ridgeview Ter. Special Benefit & Assessments	" 79	7 & 8	1960	City of Westfield
See Book 2807 Page 319			1961	----- William R.
Lynnwood Drive &c	" 83	50	1962	Palmer, Inc.

LOCATION HOLYOKE ROAD

WESTFIELD

REMARKS	Plans	PAGE	DATE	NAME
Rosdell Dr. Special Benefit & Assessments	" 97	51 & 52	1964	City of Westfield
My Bridge Road &c Benefit & Assessments	" 104	75-78 inc.	1966	City of Westfield
See Book 3232 Page 488			"	----
- - - - -	" 107	96	1967	Misischia Construction Co.
Sandy Hill Road &c	" 109	72	1967	Gustino Ditrolio
-----	" 111	60 & 61	1967	Misischia Construction Co. Inc.

LOCATION HOLYOKE ROAD

WESTFIELD

REMARKS	BOOK Plans	PAGE	DATE	NAME
Springdale Road &c	124	8	1970	Alfred Tomasko
- - - - -	"150	2	1974	Helen Baginski
Dry Bridge Road	"165	65	1976	Jordan Phillips
Sandy Hill Road &c	"176	102	1978	Gustino Ditrolio
Sandy Hill Road	"179	130	1978	G J Slasinski

LOCATION HOLYOKE ROAD

WESTFIELD

REMARKS	BOOK	PAGE	DATE	NAME
- - - - -	"194	52	1980	John J.Lakoma
- - - - -	210	59	1983	Hazel LaFond
- - - - - - - -	"245	108	1987	Mark Rogers
Springdale Road	249	7	1987	Nicholas B Staszko &c
Sandy Hill Road	272	98	1990	Vernon E Snyder &c

LOCATION HOLYOKE ROAD

WESTFIELD 6

REMARKS	BOOK	PAGE	DATE	NAME
Cara Lane &c	273	11	1990	Willard H Kopatz Jr
Sherwood Avenue	273	14	1990	Willard H Kopatz Jr
Sandy Hill Rd	279	18	1991	Thaddeus P Fedak &c
Ridgeview Terrace	284	119	1993	William DeForge
Cara Lane &c	286	57	1993	Willard H Kopatz Jr

LOCATION

HOLYOKE

ST.

BLANDFORD

REMARKS	BOOK	PAGE	DATE	NAME
Sunset Hill	File	231	1908	Tile Co. Bland Brick &
" "	Plans D	57	1916	" " " "

LOCATION

HOLYOKE STREET

CHICOPEE

REMARKS	BOOK	PAGE	DATE	NAME
Proposed Sewer in Sixth Ave.	Plans 34	66	1951	City of Chicopee
4th St & Proposed Sewer	"57	51	1956	City of Chicopee
	"86	84	1962	
See Book 2909 Page 421			"	----
Burnett Road	"182	105	1979	Edward Tracy &c

LOCATION


HOLYOKE STREET

HOLYOKE

REMARKS	BOOK	PAGE	DATE	NAME
<p style="text-align: center;">- - - -</p> Plans 32 General Property Map Mt. Tom & Mountain Park Area	32	5	1950	Hampden-Hampshire Corp.
Water System Easement Route 91 &c	" 88	40 & 41	1963	Mt. Tom Ski Area, Inc. &c
Whitney Ave &c	270	36	1990	City of Holyoke Water Dept
Lower Westfield Rd	280	85	1992	Pyramid Co of Holyoke
	283	3	1992	Pyramid Company of Holyoke

LOCATION HOLYOKE STREET

HOLYOKE 2

REMARKS	BOOK	PAGE	DATE	NAME
Whitney Ave &c	283		1993	Pryamid Co of Holyoke

LOCATION HOLYOKE STREET

LUDLOW

REMARKS	BOOK	PAGE	DATE	NAME
Laurel Park	Plans F	54	1917	Stawas Forrester & /
Harris Park	" J	14	1918	Fountain Forrester & /
Laurel Park	" K	14	1919	Stanley G. Stawas
Higher Park	" O	14	1921	E. F. Seyler
Cady St.	" Q	4	1924	Mike Barszcz
West St.	" 19	123	1941	John B. Cornell & c

LOCATION HOLYOKE STREET

LUDLOW

2.

REMARKS	BOOK	PAGE	DATE	NAME
West St.	Plans 25	5	1946	John B. Cornell &c
Massachusetts Ave. &c	" 27	14	1948	Town of Ludlow
Arch St. Taking	" 30	106	1950	" " "
Lazarz Development Rights of Way Storm Water Sewer	" 30 " 31	132 125 to 128	" " "	Joseph S. Lazarz &c Town of Ludlow
Belmont St. &c	" 32	129	1951	Augusto DelMastro &c

LOCATION HOLYOKE STREET

LUDLOW

3.

REMARKS	BOOK	PAGE	DATE	NAME
Belmont St. Taking Plans	33	36	1951	Town of Ludlow
Clarence St.	" 36	58	1952	Ovila Vermette &c /
Laid out as a State Turnpike Highway Prospect St. &c	" 37	20 to 46 inc.	"	Common. of Mass.
Relocation of State Highway Rte 20	" 38	33-35	"	" " "
Discontinuance of West Ave. as a State Highway	" 40	111 to 115 inc.	1953	" " "
Express Toll Highway known as "Mass. Turnpike"	" 52	90 to 111 inc.	1955	Mass. Turnpike Authority
Gady St. Extension &c				

LOCATION HOLYOKE STREET

LUDLOW

REMARKS	BOOK	PAGE	DATE	NAME
Lakeside Acres	Plans " 54	84 & 85	1956	Louis P. Gaudreau &c
Belmont Street Sewer Construction	" 56	22 & 23	"	Town of Ludlow
Holyoke Street Sewer Construction	" 56	24 & 25	"	" " "
-----	" 67	38	1958	Mass. Turnpike Authority
Page Blvd. &c	" 70	1-17 inc.	1959	Western Mass. Electric Co.
Chapin Street &c	" 78	129	1961	Mary Swinton

LOCATION HOLYOKE STREET

LUDLOW

REMARKS	BOOK Plans	PAGE	DATE	NAME
- - - - -	" 79	20	1961	Walter A. Rozkuszka
Section B Haswell Circle	" 80	102 & 103	1961	Walter A. Rozkuszka
Atlantic Street &c	" 81	36	1961	John Hicks &c
Kendall Street &c	" 81	47	1961	Alfred Vadnais Const. Co., Inc.
Carrier Pipeline	" 84	3 to 36 inc	1962	Jet Lines, Inc.
Ona Park	" 84	39 & 40	1962	Ona J. Deroche &c

LOCATION HOLYOKE STREET

LUDLOW

REMARKS	BOOK Plans	PAGE	DATE	NAME
Evergreen Circle Improvements&Drainage	" 103	44	1966	Town of Ludlow
Gaudreau Ave. Improvements & Drainage	" 103	45	1966	Town of Ludlow
See Book 3259 Page 162			1967	----
See Book 3259 Page 170 Improvements & Drainage			"	----
Letendre Avenue &c	" 108	84	1967	Town of Ludlow
Chaves Drive	"118	60	1969	John Chaves

LOCATION

HOLYOKE STREET

LUDLOW

7

REMARKS	BOOK	PAGE	DATE	NAME
Adirondack Plot West Street	"123	28	1970	Armand A. Couture
Artell Road---Artell Industrial Park	"123	52	1970	Artell Realty Trust
West Street	"124	49	1970	Kenneth F. Taylor
Evergreen Circle &c	"129	17	1971	Roland L. Falconer
Cady Street	"129	110	1971	David R. James
West Street	"136	105	1972	Raymond H. Bean

LOCATION HOLYOKE STREET

LUDLOW

REMARKS	BOOK Plans	PAGE	DATE	NAME
Lawton St.	139	43	1972	Agata Muszenski
Cady Street &c	"141	44	1973	Evelyn Boucher
Artell Road	" 154	77	1974	Maurice T. Sullivan
Reconstruction of Chapin Street	"154	92 & 93	1974	Town of Ludlow
See Book 4064 Page 56			"	----
Charles Street &c	"161	102	1975	Florence Gideos

LOCATION

HOLYOKE STREET

LUDLOW

REMARKS	Plans	PAGE	DATE	NAME
Charles Street &c	"161	103	1975	Jacques Jacobus
West Street	"165	37	1976	Armand A. Couture &c
See Book 4429 Page 1			1977	----
-----	171	16	1977	Walter T Mosio &c
See Book 4486 Page 301			"	----
East St. &c	172	82 & 83	1977	Ludlow town of

LOCATION

Holyoke Street

Ludlow

10

REMARKS	BOOK	PAGE	DATE	NAME
Deroche Cir. Easement	173	28 & 29	1977	Raymond W. & Arthur J. Guertin
Kendall St. &c	175	7	1977	Ida Quaglini
Kendall St. &c Easement	175	48	1977	Town of Ludlow
----- Easement	175	49	1977	Raymond W. Guertin &c
Kendall Street Relocation	175	70-73	1977	Town of Ludlow
Haswell St/	176	41	1978	William G Mac- Kinnon &c

LOCATION

HOLYOKE STREET

LUDLOW

REMARKS	BOOK	PAGE	DATE	NAME
See Book 4602 Pg.51			1978	----
Moody Street &c Sanitary Sewers	" 178	68 & 69	1978	Town of Ludlow
See Book 4686 Page 344			1978	-----
Chaves Drive	"183	73	1979	Manuel A.Chaves
See Book 4758 Page 369			1979	-----

LOCATION HOLYOKE STREET

12 10
LUDLOW

REMARKS	BOOK	PAGE	DATE	NAME
West Street &c	"201	24 & 25	1982	Town of Ludlow
Westover Rd &c	201	46 & 47	1982	Westover Metro W Dev Corp
See Book 5342 Page 167			1982	-----
East Street &c	"206	4 & 5	1982	Town of Ludlow
Assessment Plan	"206	6 to 9	1982	Town of Ludlow

LOCATION

HOLYOKE STREET

LUDLOW

REMARKS	BOOK	PAGE	DATE	NAME
- - - - -	207	109	1983	Enid Falconer
Richard Street &c	212	34& 35	1983	Westover Metro. Develop. Corp.
Mero Street &c	217	112& 113	1984	Armando P. Ribeiro
Lawton Street	218	91	1984	Agata Muszenski
West Street	219	130	1984	Armand A. Couture

LOCATION

HOLYOKE STREET

LUDLOW

REMARKS	BOOK	PAGE	DATE	NAME
See Book 5730 Page 221			1984	-----
-----	224	44	1985	m Richard W. Schroeder &c
Atlantic Street &c	227	33	1985	Arthur J Guertin
Moody Street &c	229	97 & 98	1985	Westover Metropolitan Development Corp.
West Street &c	230	113 & 114	1985	Westover Metropolitan Development Corp.

LOCATION HOLYOKE STREET

LUDLOW

REMARKS	BOOK	PAGE	DATE	NAME
Auburn St &c	261	9	1988	Francisco Lopes &c
West St	285	5	1993	Adelio Gomes &c
Water St &c	285	128	1993	Roxanne B Savoie

LOCATION

HOLYOKE STREET**SPRINGFIELD**

REMARKS	BOOK	PAGE	DATE	NAME
Columbus Ave.	" T	8	1925	Standard Oil Co. N.Y.
See Book 3154 Page 142			1965	- - - - -
Columbus Ave. &c Taken for State Highway	" 101	33	1965	Commonwealth of Massachusetts
Columbus Ave. &c Taken for State Highway	" 101	67	1965	Commonwealth of Massachusetts
Columbus Avenue &c Interstate Route 91	" 107	86--92 inc.	1967	Commonwealth of Massachusetts

22
60
13.20

LOCATION

HOME

STREET

CHICOPEE

REMARKS

~~XXX~~
Book
Plans
File

PAGE

DATE

NAME

Chicopee St. Gardens

297

1912

J. W. Wilbur

Clover Avenue

166

60

1976

Emil Nowak &c

LOCATION HOME ST.

E LONGMEADOW

REMARKS	BOOK	PAGE	DATE	NAME
Springfield Gardens	File	224	1911	J. W. Wilbur
" "	Plans A	70	1913	" " "
See Book 4801 Page 349			1979	-----
Fisher Avenue	256	58	1988	Robert D Graf *c

LOCATION

HOME

ST

SPRINGFIELD

REMARKS	BOOK	PAGE	DATE	NAME
Pennacook Ave.-Liberty	Plans 2	51	1904	P. B. Moore
Location of	"B	73	1915	City of Spd.
Assessment	"E	22	1916	" " "
Penacook St. Assessment	"7	81	1929	" " "

LOCATION **HOMECREST STREET**

LONGMEADOW

REMARKS	BOOK	PAGE	DATE	NAME
Davis Court Assessment	Plans 21	35	1942	Inhab.of L'm

REMARKS	BOOK	PAGE	DATE	NAME
Empire St. & Daley Street	Plans " V	54	1925	Willwood Realty/ Co.
Revised Willwood Park	" Y	18	1926	" " "
Beech Street & Proposed Sewer	" 56	115	1956	- - - - -
Pervier Ave.	" 104	69	1966	City of Chicopee
See Book 3224 Page 521			"	----
Homer Avenue & Proposed Sewer	" 105	65	1966	City of Chicopee

LOCATION HOMER AVENUE

CHICOPEE

REMARKS	BOOK	PAGE	DATE	NAME
Land acquired for the widening of Pervier Avenue	"125	8 & 9	1970	City of Chicopee
Pervier Avenue &c	"129	33	1971	Elizabeth Pogodzinski
Lombard Street &c	" 156	40 & 41	1975	J O B Inc.
Lombard Street &c	" 159	104 & 105	1975	J O B Inc.
Acceptance Plan	" 163	124 & 125	1976	City of Chicopee
See Book 4259 Pg 189			1976	-----

LOCATION HOMER AVENUE

CHICOPEE

#3

REMARKS	BOOK	PAGE	DATE	NAME
Pervier Avenue & c	178	4 & 5	1978	Paul T. Cummings & c
Pervier Avenue &c	258	51	1988	Bernard H Tanguary &c

LOCATION HOMER DRIVE

MONSON

REMARKS	BOOK	PAGE	DATE	NAME
High st.&c	plans " 67	46	1958	-----
Wilbraham Road	" 67	47	"	Joseph piscitelli
Proposed easement Longview Drive	"187	67	1979	Henry Kolowrat

LOCATION HOMER ROAD

MONSON


REMARKS	BOOK Plans	PAGE	DATE	NAME
Longview Drive &c	" 85	104	1962	Elmer Stebbins
Wilbraham Road &c	" 108	71	1967	Henry Kolowrat
Wilbraham Road &c	"115	45	1968	H & L Builders Dev. Corp.
Sewer Easements Wilbraham Rd &o	252	92-95	1987	Town of Monson
See Book 6670 Page ³²⁴			1987	-----

LOCATION

HOMER STREET

AGAWAM

REMARKS	BOOK	PAGE	DATE	NAME
Springfield St.	File	184	1906	Homer F. Flower
Springfield St. to Gail St.	Plans 27	9	1948	Town of Agawam
Springfield St. Sidewalk	" 37	54 to 60 inc.	1952	" " "
North Street	" 49	54	1955	" " "
North Street	" 147	108 & 109	1973	Victor Shibley
North Street Estates North Street &c	" 151	42 & 43	1974	Victor Shibley



LOCATION

HOMER STREET

AGAWAM

REMARKS	BOOK	PAGE	DATE	NAME
Gale Street	235	96	1986	Robert Rushby &c

LOCATION

HOMER

ST.

LUDLOW

REMARKS

BOOK

PAGE

DATE

NAME

Ludlow Hgts

Plans
4

111

1917

Chas. S. Potter

LOCATION HOMER STREET

SPRINGFIELD

REMARKS	BOOK	PAGE	DATE	NAME
Location of	File	188	1906	City of Spd.
Wilbraham Road &c	"117	73	1969	A. I. C.
College St--Wilbraham Road to State St. To be abandoned	"145	1	1973	City of Spfld
State Street	210	116& 117	1983	A.I.C.
State Street &c	211	97	1983	A.I.C.

LOCATION

HOMER STREET

WEST SPRINGFIELD

REMARKS	BOOK	PAGE	DATE	NAME
Bretton Woods	Plans 11	40	1931	Charles A. Layman
Chilson Road &c	" 99	56 & 57	1965	Robert C. Oliver
See Book 3761 Page 151			1972	----
Betterment Assessments	"140	81	1972	Town of West Springfield

LOCATION

HOMESTEAD AVENUE

AGAWAM

REMARKS	BOOK Plans	PAGE	DATE	NAME
Greenacre Lane &c	"168	61	1977	Fred Drew &c

LOCATION HOMESTEAD AVENUE

HOLYOKE

REMARKS	BOOK	PAGE	DATE	NAME
Homestead Gardens Plans A		28	1913	J.W.Wilbur
Goodyear Park	" 7	33	1928	Goodyear Park ^{Inc.} Co./
Relocation of Jarvis Ave. &c from Easthampton Rd. to Westfield Ave.	" 12	20 to 33 inc.	1931	Inhab.Hampden Co.
Mayer Tract	" 24	43	1926	Joseph R.Mayer&c
Fairmont Ave.	" 24	55	1946	Wilbur J.Hunt &c
Proposed Layout-West- field Road	" 26	51-52 & 53	1947	City of Holyoke

REMARKS	BOOK	PAGE	DATE	NAME
Mayer Drive	Plans 26	64 & 65	1947	- - - -
- - - -	" 26	66	"	Wilbur J. & Bessie L. Hunt
Fairmont Ave.	" 26	76	"	" " " " " "
- - - -	" 28	124	1949	Frank E. Brogle
Proposed Relocation of Apremont Highway	" 29	8 to 12 inc	"	City of Holyoke
Proposed Relocation of Aprement Highway	" 29	102 to 106 inc.	"	Inhab. of Hampden Co.

LOCATION HOMESTEAD AVENUE

HOLYOKE 3

REMARKS	BOOK	PAGE	DATE	NAME
Sunset Manor	Plans 30	81	1950	- - - -
Mayer Tract	" 32	95	"	Joseph R. Mayer
Roland Street &c	" 39	103	1953	Cecil O. Piquette
Memorial Village	" 42	14	"	City of Holyoke
Jackson Road &c	" 44	14	1954	Goodyear Park Company
Sheehan Drive &c	" 56	34	1956	Edbert Homes Inc.

REMARKS	BOOK	PAGE	DATE	NAME
Edbert Drive &c	Plans " 56	80to 83inc.	1956	Edbert Homes Inc. Clifford E.
Nicholls Drive &c	" 56	98	"	Junkins &c
Westfield Road Section 5 Sheehan Drive &c	" 57 " 64	59 90 to 94inc.	" 1958	Carl W. Eger &c Edbert Homes, Inc.
Sunset Manor	" 67	17to 20inc.	"	Elmwood Heights Realty Co. Inc.
See Book 2750 Page 517			1960	School Purposes

LOCATION

HOMESTEAD AVENUE

HOLYOKE

REMARKS	BOOK	PAGE	DATE	NAME
Philip Drive Subdivision	Plans " 77	73 - 74	1960	Philip Theroux
See Book 2858 Page 202			1962	Alterations
Lower Westfield Road	" 85	78	1962	Mary J. Warren
Ridgway Street & Cherry Street Taken for Maintenance Area	" 88 " 98	87 91	1963 1965	Roland Lavoie Const. Co., Inc. Commonwealth of Massachusetts
Kane Road	" 98	124-127 inc.	1965	Kay Vee Realty Co., Inc.

LOCATION **HOMESTEAD AVENUE****HOLYOKE**

REMARKS	BOOK	PAGE	DATE	NAME
Whiting Farms Road &c	" 99	60	1965	Fairfield Whiting
Cedar Knolls	" 99	90-93 inc.	1965	Kay-Vee Realty Co., Inc.
Whitney Avenue &c	" 108	70	1967	T.A. & E. B. Hickman
----- Cherry St. Ext. &c	" 113	51	1968	-----
50 ft right of way from Hol St R.R.Co.	"116	24 & 25	1968	City of Holyoke
See Book 3949 Page 232			1974	----

LOCATION HOMESTEAD AVENUE

HOLYOKE

REMARKS	BOOK	PAGE	DATE	NAME
See Book 3992 Page 72			1974	-----
Cherry St &c laid out as State Highway	160	72 & 73	1975	Comm of Mass
Cherry St &c Industrial Park	180	1	1978	I-91 West Side Partnership
Cross Road	183	103	1979	Beverly Parent
Lower Westfield Road	185	84 & 85	1979	Beverly Parent

LOCATION HOMESTEAD AVENUE

HOLYOKE

REMARKS	BOOK	PAGE	DATE	NAME
Land conveyed to City of Hol by Dept of P W	187	18 & 19	1979	Comm of Mass
-----	190	18	1980	John P Daunheimer &c
Jackson Road	204	103	1982	Louis Hollinger Jr
Arden Street &c	211	94	1983	Michael W Rzewski
Edbert Drive	216	125	1984	John Sheehan

LOCATION

HOMESTEAD AVENUE

HOLYOKE

REMARKS	BOOK	PAGE	DATE	NAME
- - - -	222	33	1985	Carl Eger Jr & c
Cherry Street	246	1&2	1987	Cherry Hill Estates & c
Sheehan Drive &c	250	123	1987	Space Realty Trust
Timber Lane &c	267	20	1989	Paul A Bousquet
Humeston Slope	281	52	1992	Paul A Bousquet

LOCATION HOMESTEAD AVENUE

HOLYOKE 10

REMARKS	BOOK	PAGE	DATE	NAME
Humeston Slope	284	106	1993	Paul A Bousquet

LOCATION HOMESTEAD AVENUE

RUSSELL

REMARKS	BOOK	PAGE	DATE	NAME
Timberidge Drive &c	" 197	110 & 111	1981	Timberidge Inc
Dickinson Hill Rd &c	281	±120	1992	Fred U Sisson

LOCATION

HOMESTEAD AVENUE

1.

SPRINGFIELD

REMARKS	BOOK	PAGE	DATE	NAME
Lakemont Terrace	File	323	1912	Homestead Realty Trust
Acceptance	Plans 35	45 & 46	1952	City of Spd.
Assessment	" 35	47	"	" " "
Acceptance	" 39	96	1953	" " "
Assessment	" 39	97	"	" " "
Champlain Ave. Acceptance	" 41	40&41	"	" " "

REMARKS	BOOK	PAGE	DATE	NAME
Acceptance	Plans " 45	128 & 129	1954	City of Spd.
Assessment	" 45	130	"	" " "
Acceptance	" 60	16 & 17	1957	" " "
Assessment	" 60	18	"	" " "
See Book 2529 Page 375 Ross St. Temporary Resurfacing Champlain St. to Michigan St.			1957	Curb Construction
	"114	68	1968	City of Spd.

LOCATION

HOMESTEAD AVENUE

SPRINGFIELD

REMARKS	BOOK	PAGE	DATE	NAME
Mohegan Avenue	"204	33	1982	Walter T.Lak Jr

LOCATION **HOMESTEAD****AVENUE****WEST SPRINGFIELD**

REMARKS	BOOK	PAGE	DATE	NAME
Massachusetts Ave. &c	Plans " 41	68&69	1953	West Spd. Housing Authority
Amostown Road	" 101	55	1965	George F. Miles, Jr. &c

LOCATION HOMESTEAD AVENUE

WESTFIELD

REMARKS	BOOK	PAGE	DATE	NAME
"Laurel Park"	Plans			Independent
Express Toll Highway	" G	66	1917	Land Company
known as "Mass. Turnpike"		42&		Mass. Turnpike
Owen District Road &c	" 58	43	1956	Authority

LOCATION HOMESTEAD BOULEVARD

LONGMEADOW

REMARKS	BOOK	PAGE	DATE	NAME
Riverview Ct.-L'm St.	File	307	1911	Dev.Tr. American Homes/ meadow
Assessment	Plans 6	68	1928	Inhab.of Long /
Line Lawn Road Assessment	" 30	90	1950	" " "
& 99 See Book 2620 Pages 95 Proposed Relocation of a portion of Riverview Court	" 73	129	1958	Sidewalk Construction
Easements for Shady Knoll Drive Sanitary Sewer	" 82	58	1960	Town of Longmeadow
			1961	Town of Longmeadow

LOCATION HOMESTEAD BOULEVARD

LONGMEADOW

REMARKS	BOOK Plans	PAGE	DATE	NAME
See Book 2835 Page 337			1961	Sewer Construction
See Book 2839 Page 11			"	Sewer Construction
See Book 4192 Page 395			1975	----
Betterment Assessment Chestnut Road &c	" 160	122	1975	Town of Longmeadow

LOCATION **HOMESTEAD DRIVE**

LUDLOW

REMARKS	BOOK	PAGE	DATE	NAME
See Book 4602 Page 54			1978	----

LOCATION HOMESTEAD LANE

LUDLOW

REMARKS	BOOK	PAGE	DATE	NAME
Center St.&c <u>SEL. A</u>	Plans	14 &		International
	" 67	15	1958	Developers Co.Inc.
Part of Section "B" Old Homestead Lanes	" 72	80	1959	International Developers Co.Inc
Section 'C' Old Homestead Lanes	" 77	76 - 77	1960	International Developers Co.Inc
Section D Old Homestead Lanes	" 79	105 & 106	1961	International Developers Co.Inc
Miller Street &c	" 145	86 & 87	1973	Charlotte Fifield Kenneth R/ Gauthier &c
Higher Brook Drive &c	"161	44-49	1975	

LOCATION

HOMESTEAD LANE

LUDLOW

REMARKS	BOOK	PAGE	DATE	NAME
See Book 4602 Page 54			1978	----
Fuller Street & Assessment	"178	70 to 75	1978	Town of Ludlow
Center Street &	228	19	1985	International Developers Co. Inc.
Hunter Road	"247	49	1987	Robert B. Oliveira
Hunter Road	281	7	1992	Michael Oliveria &c

LOCATION **HOMESTEAD STREET**

PALMER

REMARKS	BOOK	PAGE	DATE	NAME
Cedar Hill St. &c	Plans 125	106	1971	Odilon J. Breton
Cedar Hill Street	"250	44	1987	Breton Estates, Inc
Cedar Hill St &c	286	107-109	1993	Breton Estates Inc

LOCATION HOMESTRETCH DRIVE

LUDLOW

REMARKS	BOOK	PAGE	DATE	NAME
Trotting Club Acres	Plans " 57	48 & 49	1956	Roland Lavoie Constuction Co. Inc
Kendall Street &c	" 60	61	1957	-----
Kendall St.	" 67	6	1958	Kay Vee Realty Co. Inc.
" " &c	" 68	108	"	-----
" " "	" 69	115 & 116	"	Kay Vee Realty Co., Inc.
Kendall St	"134	129	1972	Lawrence Ler Chenier &c

LOCATION

HOMESTRETCH DRIVE

LUDLOW

REMARKS	BOOK	PAGE	DATE	NAME
Kendall St	173	113	1977	Lawrence L. Chenier &c
Kendall St. Relocation	175	70-73	1977	Town of Ludlow
Fuller Street &c Assessment	178	70 to 75	1978	Town of Ludlow
Assessment Plan	"206	6 to 9	1982	Town of Ludlow
Fuller Street &c	207	83	1983	Philip V. Fioravanti

LOCATION HONEY POT ROAD

SOUTHWICK

REMARKS	BOOK	PAGE	DATE	NAME
_____	172	58	1977	Frederick Hmura
-----	"194	22 & 23	1980	Honey Pot Corp
Loomis Street	"195	122 & 123	1981	Honey Pot Corp
- - - - -	208	111	1983	Jack Galanek
- - - - -	211	105	1983	Conn River Water- shed Council Inc

LOCATION HONEY POT ROAD

SOUTHWICK

REMARKS	BOOK	PAGE	DATE	NAME
- - - - -	213	5	1983	Janice Boynton
- - - - -	213	114 & 115	1984	Joseph M Stoyak &c
- - - - -	215	113	1984	Joseph M Stoyak &c
- - - - -	"215	130	1984	John Galanek
-				
-				
-				

LOCATION HONEY POT ROAD

WESTFIELD

REMARKS	BOOK	PAGE	DATE	NAME
Granville Road	Plans 43	12	1954	Frederick M. Hmura
-----	124	92	1970	T. Netzer &c
-----	130	49	1971	Roger Webster &c
-----	136	54	1972	William Cunningham &c
- - - - -	185	114	1979	Elizabeth Bogdan

LOCATION

HONEY POT. ROAD

WESTFIELD

REMARKS	BOOK	PAGE	DATE	NAME
- - - - -	187	40	1979	Elizabeth Bogdan
Loomis Street	"194	22 & 23	1980	Honey Pot Corp
Loomis Street	"195	122 & 123	1981	Honey Pot Corp
-----	200	75	1981	Jos. M Stoyak &c
Granville Road &c	201	1	1981	Barbara White

LOCATION

HONEY POT ROAD

WESTFIELD

REMARKS	BOOK	PAGE	DATE	NAME
- - - - -	208	17	1983	John Galanek
- - - - -	208	111	1983	Jack Galanek
- - - - -	211	105	1983	Conn River Water- shed Council Inc
- - - - -	213	114& 115	1984	Joseph M Stoyak &c
- - - - -	215	113	1984	Joseph M Stoyak &c

LOCATION HONEY POT ROAD

WESTFIELD

REMARKS	BOOK	PAGE	DATE	NAME
- - - - -	"215	130	1984	John Galanek
- - - - -	216	97	1984	Brian Cushing
- - - - -	219	66& 67	1984	Veronica V Cunningham
- - - - -	220	125	1984	Veronica V. Cunningham
Loomis Street &c	224	26	1985	John Galanek

LOCATION HONEY POT ROAD

WESTFIELD

REMARKS	BOOK	PAGE	DATE	NAME
- - - - -	224	50	1985	Westfield Conservation Comm
Loomis Street &c	"247	62	1987	John Galanek
-----	264	44	1989	Thomas F Pitoniak
-----	273	91	1990	Thomas F Pitoniak
-----	273	101	1990	Steve Brochetti
--				

LOCATION

HONEYSUCKLE DRIVE

CHICOPEE

REMARKS	BOOK	PAGE	DATE	NAME
Pendleton Ave &c	"206	86 & 87	1982	Doverbrook Estates Condo
Phase I Pendleton Ave &c	"206	88 to 97	1982	Doverbrook Estates Condo
Phase II Pendleton Ave &c	"206	104 to 110	1982	Doverbrook Estates Condo
Phase V Pendleton Ave &c	208	1 to 16	1983	Doverbrook Estates Condo
Phase VI Applewood Drive &c	209	2 to 38	1983	Doverbrook Estates Condo

LOCATION HONEYSUCKLE DRIVE

CHICOPEE

REMARKS	BOOK	PAGE	DATE	NAME
Phase VII Lynwood Drive &c	209	92 to 105	1983	Doverbrook Estates Condo
Phase VIII Lynwood Drive &c	212	68 to 95	1983	Doverbrook Estates Condo
Pendleton Avenue	215	82 & 83	1984	Daniel Miller
Dulong Circle &c	218	24 & 25	1984	Westover Metro- politan Dev. Corp.
Westover Road &c	229	95 & 96	1985	Westover Metropolitan Development Corp.

LOCATION

HONEYSUCKLE DRIVE

CHICOPEE

REMARKS	BOOK	PAGE	DATE	NAME
Westover Road &c	231	41& 42	1985	Westover Metro Development Corp.
Westover Road	237	52 53&	1986	Fortin Industries
Dulong Circle &c	237	54 60&	1986	Westover Metropolitan Develop. Corp.
Pendleton Avenue	237	61 99&	1986	Multi-Lam Inc. & Standard Mfg. Co.
Westover Road &c	243	100	1986	Westover Metro Development Corp.

LOCATION

HOOD STREET

SPRINGFIELD

REMARKS	BOOK	PAGE	DATE	NAME
Flagg Manor	Plans Q	74	1922	Wm.A.Hayre, Tr.
Fisher St.	" 8	56	1929	Leslie J.Campbell
Fisher St.Acceptance Haskin St.to Nathaniel St.	" 17	58	1938	City of Spd.
Fisher St.Assessment Haskin St.to Pelham St.	" 17	59	"	" " "
Fisher St.Acceptance Haskin St.to Pelham St.	" 29	82	1949	" " "
North View Park	" 35	118	1952	Fitzgerald Bessie I. /

REMARKS	BOOK	PAGE	DATE	NAME
See Book 2626 Page 39			1958	Sewer Construction
See Book 3004 Page ⁴⁹⁶ 484			1964	Drain Construction
See Book 3005 Page 35			1964	-----
Hood St. Acceptance From Fisher St. to Bay Street	" 92	87 - 90	1964	City of Spd.
Assessment Fisher St. to Bay St.	" 92	91 & 92	1964	City of Spd.
Peer St. Acceptance From Roosevelt Ave. to Haskin Street	" 92	114 - 117	1964	City of Spd.

LOCATION HOOD STREET

SPRINGFIELD

REMARKS	BOOK Plans	PAGE	DATE	NAME
Peer St. Assessment Roosevelt Ave. to Haskin St.	" 92	118 & 119	1964	City of Spd.
See Book 3005 Page 35			1964	-----
Humbert St. &c	" 104	37	1966	Albert Laplante Const. Co., Inc.
Flagg St Acceptance Haskin St to Hood St.	"123	95	1970	City of Spfld
Flagg St Assessment Hood St to Haskin St	"123	96	1970	City of Spfld
Humbert Street &c	"133	20 & 21	1972	Albert Laplante Const Co Inc

LOCATION HOOKER ST.

SPRINGFIELD

REMARKS	BOOK	PAGE	DATE	NAME
No. Main St.-Conn R.R.R.	286	601	1872	Est. Josiah Hooker-
Plainfield-No Main St.	442	601	1888	" " -
Birnie Ave &c	"203	28	1982	Spfld Street Railway Co

LOCATION **HOOPER ROAD**

Chicopee

REMARKS	BOOK	PAGE	DATE	NAME
Dwight Terrace	Plans Z	17	1927	Dwight Mfg. Co.
Coolidge Road	" 5	21	"	Trs. Walnut Realty Trust
Coolidge Rd &c	283	106	1993	John Plachta

LOCATION HOPE AVENUE

1.
SPRINGFIELD

REMARKS	BOOK	PAGE	DATE	NAME
See Book 2703 Page 363			1959	Sewer Construction

LOCATION

HOPE FARMS DRIVE

AGAWAM

REMARKS	Plans <small>BOOK</small>	PAGE	DATE	NAME
Southwick Street	"134	44 & 45	1972	Edwin L. Cook
South Westfield Dr &c	"141	108	1973	Edwin L. Cook
-----	"197	72	1981	Joaquin Bernardes
- - - - -	"203	50	1982	Joaquin Bernardes &c

LOCATION HOPE PLACE

Springfield

Changed to Cabot Place from Savoy Ave. westerly

REMARKS	BOOK	PAGE	DATE	NAME
See Order of City Council	----	----	1928	On File

LOCATION HOPE ST.

CHICOPEE

REMARKS	BOOK	PAGE	DATE	NAME
Chicopee St. Meadow Rd.	Plans 1	106	1899	E. M. Alden
Warregan St.	File	216	1910	Moody Land Trust
Highway Purposes	182	46 to 71	1978	Comm of Mass

LOCATION

HOPE STREET

SPRINGFIELD

REMARKS	BOOK	PAGE	DATE	NAME
Lakewood Ave.-Slater	Plans 2	154	1908	Lillie V. Jones
Arlington Heights	" 3	65	1912	James H. Boyle &c
Health Ave.	" N	30	1922	Anna H. LaPlant
Floral Park	" 21	60	1942	Spd. Homes Co.
Edgemere	" 21	61	"	Larchmont Realty Co.
Boston Road &c	" 26	49	1947	Joseph E. Gotta

LOCATION HOPE STREET

SPRINGFIELD

REMARKS	BOOK	PAGE	DATE	NAME
Lucerne Road &c	Plans " 43	116	1954	Stich & Abrahams
Lloyd Avenue &c	" 56	31	1956	Richard A. McCullough
Sewer & Drain Easement Bruce St. North to Boston Road	" 88	13 to 16 inc	1963	City of Springfield
Collector "C" Sanitary Sewer & Relief Drain	" 88	17 to 24 inc	1963	City of Springfield
Slater Ave. Boston Rd. to Hamilton St.	" 104	55 - 58 inc.	1966	City of Spd.
Slater Ave. &c Assessment	" 105	36	"	" " "

LOCATION HOPE STREET

SPRINGFIELD

REMARKS	Block Plans	PAGE	DATE	NAME
Frederic Street Parker St. to Jerilis Drive Stormwater Drain	" 106	70 & 71	1966	City of Spd.
Jerilis Drive Stormwater Drain Grayson Drive N'yly 1600 ft.	" 106	79-82 inc	1966	City of Spd.
Jerilis Dr. Assessment Grayson Drive N'yly 1640 ft	" 106	83 & 84	1966	" " "
Lucerne Rd. Stormwater Drain Boston Rd. to Grayson Dr.	" 106	85-88 inc	1966	" " "
Lucerne Rd. Assessment Boston Rd. to Grayson Dr.	" 106	89 & 90	1966	" " "
Merrill Rd. Stormwater Drain Boston Rd. to Hamilton St.	" 106	91-94 inc	1966	" " "

LOCATION

HOPE STREET

SPRINGFIELD

REMARKS	BOOK Plans	PAGE	DATE	NAME
Merrill Rd. Assessment Boston Rd. to Hamilton St.	" 106	95 & 96	1966	City of Spd.
Wrentham Rd. Stormwater Drain Boston Rd. to Hamilton St.	" 106	105-108 inc	1966	" " "
Wrentham Rd. Assessment Boston Rd. to Hamilton St.	" 106	109 & 110	1966	" " "
See Book 3268 Page 48			1967	Sewer Construction
Phillips Ave. Acceptance Boston Rd. to Hope St.	" 111	4 & 5	1967	City of Spd.
Phillips Ave. Assessment Hope St. to Boston Rd.	" 111,	6	1967	City of Spd.

LOCATION HOPE STREET

SPRINGFIELD

REMARKS	BOOK	PAGE	DATE	NAME
Wallace St. Acceptance Boston Rd. to Hope St.	" 111	23 & 24	1967	City of Spd.
Wallace St. Assessment Hope St. to Boston Rd.	" 111	25	1967	City of Spd.
Phillips Ave Hope St to Wisteria Ave	"145	8 & 9	1973	City of Spfld
Phillips Ave Hope St to Wisteria Ave	"145	10	1973	City of Spfld
Health Ave Acceptance Boston Rd Sly 637 feet	"146	76 & 77	1973	City of Spfld
Health Ave Assessment Boston Rd to Hope St	"146	78	1973	City of Spfld


LOCATION HOPE STREET

SPRINGFIELD

REMARKS	BOOK XXXXX	PAGE	DATE	NAME
Resurfacing-Boston Rd to s/ly of Wisteria St.	" 160	115	1975	City of Spd
Phillips Ave	" 203	65	1982	Theresa Viens
Wallace Street &c	218	69	1984	City of Spfld.
See Book 5660 Page 79			1984	-----
Lamplighter Lane &c	283	96	1993	Spfld DPW

LOCATION HOPE STREET

SPRINGFIELD 7

REMARKS	BOOK	PAGE	DATE	NAME
Boston Rd &c	283	119 	1993	Louis L Del Padre

LOCATION

HOPE STREET

SPRINGFIELD

Bisects Severn Rd. approximately 610 ft. So. Boston Rd.

REMARKS	BOOK	PAGE	DATE	NAME
See Order City Planning Board	On File		July 14, 1947	

HOPE ST. changed to CRABTREE ST. SPRINGFIELD

(^{LOCATION} from 64 Jamaica St. to 124 Jerilis Drive)

REMARKS	BOOK	PAGE	DATE	NAME
See Order City Planning Board on	file	Nov. 24,	1969	

LOCATION HOPE STREET

SPRINGFIELD

From Jerilis Drive w'ly for 130 feet

REMARKS	BOOK	PAGE	DATE	NAME
See Order City Planning Board On File July 8, 1954.				

LOCATION HOPKINS ROAD

WESTFIELD

REMARKS	BOOK	PAGE	DATE	NAME
Southampton Road	Plans " 38	101	1952	Nicholas Borden &c
Southampton Road Southampton Road altered & laid out as a State Highway	"38 " 83	106 90 & 91	" 1962	O'Donnell & Winter Commonwealth of Massachusetts
Southampton Road	" 163	87	1976	Heritage Homes, Inc.
Southampton Road &c	"169	113	1977	Daniel E Belleville
- - - - -	"169	127	1977	Gary Mathesius

LOCATION HOPKINS ROAD

WESTFIELD

REMARKS	BOOK	PAGE	DATE	NAME
Northampton Road (Rtes #202 & #10)	"194	6 & 7	1980	Manek Rosenblatt &c
Southampton Road	"196	90	1981	Earl W. Nuttall &c
Hopkins Road	" 198	50	1981	Renate Kelemen
Southampton Rd &c	" 203	56 & 57	1982	Myrtle Scutt
Apremont Way &c	270	48	1990	St, Josephs Nat Catholic Church

LOCATION HOPKINS ROAD

WESTFIELD 3

REMARKS	BOOK	PAGE	DATE	NAME
Skipper Lane	272	73	1990	John R Brill

LOCATION HOPKINS PLACE

LONGMEADOW

1.


REMARKS	BOOK	PAGE	DATE	NAME
Longmeadow St.	550	601 & 602	1896	Oliver F. Allen
Longmeadow St.	560	601	1897	" " "
Ridgewood	Plans 4	16	1913	E.D. Francis
Ridgewood	" 4	19 & 20	"	" " "
Ridgewood	" A	108	1914	" " "
- - -	" D	60	1916	W.H. Whitney

LOCATION

HOPKINS PLACE

LONGMEADOW

REMARKS	BOOK	PAGE	DATE	NAME	
Ridgewood	Plans F	41	1917	E.D. Francis	
Ridgewood	" J	77	1920	A.C. Wigglesworth	
Plan of Knollwood	" Z	41	1927	John P. Cooley	
Hawthorn St.	" 8	80	1929	A.C. Wigglesworth	
Green Acre Ave. &c	Accepted Property Lines"	11	80	1931	" " " &c
Laurel St. & Springmeadow	" 11	81	"	Springmeadow Realty Corp.	
Hawthorn St. Assessment	" 15	44	1936	Inhab. of Long.	



LOCATION HOPKINS PLACE

LONGMEADOW

3

REMARKS	BOOK	PAGE	DATE	NAME
Plans Samoset Development	19	72	1940	Fred A. Vogel
Hawthorn St. Assessment	" 19	127	1941	Inhab. of L'm
Assessment	" 23	41	1945	" " "
Samoset Development	" 31	106	1950	Fred A. Vogel
Greenacre Ave. &c	" 32	92	"	John Laming
Samoset Development	" 36	92	1952	Agnest S. Vogel

LOCATION

HOPKINS PLACE

LONGMEADOW

4

REMARKS	BOOK	PAGE	DATE	NAME
Tecumseh Drive &c	Plans " 39	18& 19	1953	Springmeadow Realty Corp.
Tecumseh Drive Assessment	" 39	33	"	Town of Longmeadow
Assessment	" 42	106	1954	" " "
Samoset Development	" 45	5 &6	"	Agnes S. Vogel
Laurel Lane &c	" 56	72 & 73	1956	Augusto DelVecchio &c
Lynnwood Drive Betterment Assessments	" 75	6 - 7	1960	Town of Longmeadow

LOCATION HOPKINS PLACE

LONGMEADOW

5

REMARKS	BOOK	PAGE	DATE	NAME
Betterment Assessments	Plans " 75	11	1960	Town of Longmeadow
See Book 2736 Page 227			"	---- Sidewalk Construction
See Book 2987 Page 532			1963	
See Book 3074 Page 115			1964	Sidewalk Construction
- - - - -	"154	40	1974	Percy V. Lock

LOCATION HOPKINS PLACE

LONGMEADOW 6

REMARKS	BOOK	PAGE	DATE	NAME
Cross St &c	279	80	1991	Doris Y Holland Est

LOCATION

HOPWOOD STREET

CHICOPEE

REMARKS	BOOK	PAGE	DATE	NAME
Confirmation Plan Burlingame St &c	"201	110	1982	Frank J.Dzija &c

LOCATION

HORACE ST.

SPRINGFIELD

1

REMARKS	BOOK	PAGE	DATE	NAME
Location of	On	File 6	1904	City of Spd.
" "	"	"	1904	" " "
(Formerly Crystal St.)	Plans "2	41	1908	
" " Glendell	"4	55	1914	Chas. H. Parsons
Glendell Ter. Assess.	"S	57	1923	City of Spd.
" " Accept.	" "	58	"	" " "

LOCATION

HORACE STREET


SPRINGFIELD

REMARKS	BOOK Plans	PAGE	DATE	NAME
Dickinson St----Mill River to Sumner Ave Stormwater Drain	"141	24 to 31	1973	City of Spd
Dickinson St	272	23	1990	Roger Antaya

LOCATION HORNE STREET

SPRINGFIELD

REMARKS	BOOK	PAGE	DATE	NAME
Stuart Street Acceptance	Plans " 44	84 & 85	1954	City of Spd.
Stuart Street Assessment	" 44	86	"	" " "
Covington Street & Inwood Place Stormwater Drain	" 93	105 & 106	1964	City of Springfield
Covington St. From Lawnwood Road to Boston Road	" 93	107 & 108	1964	City of Springfield
Stuart Street	271	73	1990	Bertram M Horne-Jr &c



LOCATION

HORSESHOE DRIVE

CHICOPEE

REMARKS	BOOK	PAGE	DATE	NAME
Pendleton Ave &c Phase VI	"206	86 & 87m	1982	Doverbrook Estates Condo
Applewood Drive &c Phase VIII	208	2 to 38	1982	Doverbrook Estates Condo
Lynwood Drive &c Phase IX	212	68 to 95	1983	Doverbrook Estates Condo
Partridge Lane &c	216	118 to 120	1984	Doverbrook Estates Condo
Meadowlark Lane &c	233	126 & 127	1986	Doverbrook Estates Condominium

LOCATION

HORSESHOE LANE

WILBRAHAM

REMARKS	BOOK	PAGE	DATE	NAME
Forge Valley	" 109	22 & 23	1967	R. P. Pidgeon Real Estate
Forge Valley Bellows Road	"116	100	1969	R. P. Pidgeon Real Estate
Forge Valley Stony Hill Road &c	" 120	47	1969	Raymond P. Pidgeon
See Book 3802 Page 488			1973	----
Redwood Estates Stony Hill Road &c	" 160	32 & 33	1975	Francis Cadieux &c

LOCATION HORSESHOE LANE

WILBRAHAM

REMARKS	BOOK	PAGE	DATE	NAME
Redwood Estates Stony Hill Road &c	" 238	99 & 100	1986	Francis Cadieux &c

LOCATION

HORSHAM PLACE**AGAWAM**

REMARKS	BOOK	PAGE	DATE	NAME
Colemore St.	Plans M	5	1921	Potter Henrietta R. A./
Acceptance	" 108	107	1967	Town of Agawam
See Book 3261 Page 320			1967	-----
Sanitary Sewers	172	42 & 43	1977	Town of Agawam
See Book 4459 Page 374			"	----

LOCATION HORSHAM PLACE

AGAWAM

REMARKS	BOOK	PAGE	DATE	NAME
-----	263	115	1989	John Depalma

LOCATION

HORTENSE ST.

SPRINGFIELD

REMARKS

BOOK

PAGE

DATE

NAME

Samuel St.-Elijah St.

File

152

1904

Prospect Park

LOCATION

HOSPITAL ROAD

MONSON

REMARKS	BOOK Plans	PAGE	DATE	NAME
Palmer Road	" 147	16	1973	Howard W. Fay Estate
Palmer Road &c	" 147	18&19	1973	Howard W. Fay Estate
Palmer Road &c	" 155	46 & 47	1974	Howard W. Fay Estate
Proposed Lift Station Proposed Easement	"184	95	1979	Alma Mobile Home Park Inc &c
½ Proposed Lift Station F Site	"184	106 & 107	1979	Alma Mobile Home Park Site
See Book 4780 Page 81			1979	-----

LOCATION HOSPITAL ROAD

MONSON

REMARKS	BOOK	PAGE	DATE	NAME
Proposed easement	"185	33	1979	Wm. J. Mullen & c
Proposed easement	"185	123	1979	Wm. J. Mullen & c
- - - - -	"196	41	1981	Jack E. Tucker

LOCATION

HOTEL

ST.

PALMER

REMARKS

BOOK

PAGE

DATE

NAME

Park St.

293

601

1872

French &
Burleigh

LOCATION HOUGHTON AVENUE

SPRINGFIELD

REMARKS	PLANS	PAGE	DATE	NAME
Arvilla Heights Proposes Highway	" 3	22	1910	Ewig and Kattler
Hickory St. to Sumner Ave.	" 13	91-96 inc	1934	City of Springfield
Arcadia Blvd. from Derryfield Ave.	" 14	71-73 inc.	1935	City of Springfield
Proposed Extn. to Hickory St. at Whitman St.	" 14	82	1935	City of Springfield
Island Pond Road Extn. Acceptance	" 15	50 & 51	1936	City of Springfield
So. Branch Parkway Derryfield Ave. to Roosevelt Ave.	" 90	45-48 inc.	1963	City of Springfield

LOCATION HOUSTON ROAD

WEST SPRINGFIELD

REMARKS	BOOK	PAGE	DATE	NAME
Wyldeewood Acres	Plans 27	83	1948	Tatham Realty Associates Inc.
Wyldeewood Acres	" 30	68	1950	" " " "
Wyldeewood Acres	" 32	7	"	" " " "
Wyldeewood Acres	" 33	33	1951	" " " "
Wyldeewood Acres Sanitary Sewer Construction	" 56	66 to 69 inc.	1956	Town of West Springfield

LOCATION HOUSTON STREET

SPRINGFIELD

REMARKS	BOOK	PAGE	DATE	NAME
Arnold Ave.	File Plans	96	1901	Wm.G. Hall
Confirmation Plan Boston Road &c	" 48	115	1955	- - - - -
Shoan Place &c	" 61	73 & 74	1957	C.Calabrese
Duggan Estates	" 67	68-72 inc.	1958	Spear Construction Corp.
" "	" 67	129 & 130	"	" " "
Patterson Avenue &c	" 71	95	1959	C.Calabrese

LOCATION HOUSTON STREET

SPRINGFIELD

REMARKS	BOOK Plans	PAGE	DATE	NAME
Rosemary Drive	" 76	35	1960	- - - - -
Leopold St.--Stormwater drain--Fargo St. to Houston St. Accept.	" 110	44	1967	City of Spd.
Leopold St.Assessment	" 110	45	1967	City of Spd.
Fargo St.to Houston St.	" 110	48	1967	City of Spd.
Patterson Ave. Accept.	" 110	49	1967	City of Spd.
Fargo St.to Houston St.	" 110	49	1967	City of Spd.
Patterson Ave.Assess.	" 110	49	1967	City of Spd.
Fargo St.to Houston St.	" 110	49	1967	City of Spd.

LOCATION HOUSTON STREET

Springfield

Formerly Marden St. from Seymour Ave. to Plankington Ave.

REMARKS	BOOK	PAGE	DATE	NAME
See Order of City Council	-----	-----	1928	On File

LOCATION HOVEY ROAD

MONSON

REMARKS	BOOK	PAGE	DATE	NAME
Maxwell Road	Plans 25	86	1947	Robert K. Miller
Stebbins Road	" 72	121	1959	Frederick L. Powers
Stebbins Road &c	" 81	80	1961	Frederick L. Powers
Stebbins Road &c	" 83	22	1961	Frederick L. Powers
Maxwell Road &c	" 96	127	1964	Robert K. Miller
Stebbins Road &c	" 106	26	1966	Frederick L. Powers

LOCATION HOVEY ROAD

MONSON

REMARKS	BOOK	PAGE	DATE	NAME
Easement conveyed by Joseph Stock Hovey Rd.	" 108	55	1967	New England Power Co.
Stebbins Road &c	" 109	127	1967	Frederick L. Powers
- - - - -	"122	130	1970	Trans-Communica- tion Enterprises
- - - - -	" 127	102	1971	Walter J. Maryniski
- - - - -	"127	103	1971	Walter J. Maryniski
Stebbins Road	" 135	84	1972	Walter J. Maryniski

LOCATION HOVEY ROAD

MONSON

REMARKS	XXXXXX Plans	PAGE	DATE	NAME
Bald Peak Road	145	90 & 91	1973	David E. Booker
Stebbins Road	" 146	106	1973	Walter J. Maryniski
- - - - -	"148	20 & 21	1973	Albert P. Benoit
- - - - -	"149	56 & 57	1974	Majorie A. Dahlmeyer
Bald Peak Road	" 152	129	1974	David W. Maryniski
- - - - -	"153	73	1974	David E. Booker

LOCATION

HOVEY ROAD

MONSON

REMARKS	XXXX Book Plans	PAGE	DATE	NAME
Palmer Upper Road	155	5	1974	Harold R. Rindge
- - - - -	160	81	1975	Harold R. Rindge
-----	163	14	1976	Harold R. Rindge
"Old" Wilbraham St	"185	11	1979	John Polum
- - - - -	"189	46 & 47	1979	S.G. Waletkus

LOCATION HOVEY ROAD

MONSON

REMARKS	BOOK	PAGE	DATE	NAME
- - - - -	"192	6 & 7	1980	R. Dennis Tessier
- - - - -	"193	2 & 3	1980	Dennis R. Tessier Thomas E
- - - - -	225	115	1985	Orszulak H & L Builders & Developers Inc
Palmer Upper rd	255	34	1988	Herbert M Murray
Palmer Upper Rd	260	114	1988	

LOCATION HOVEY ROAD

MONSON 6

REMARKS	BOOK	PAGE	DATE	NAME
-----	273	35	1990	Edward H Gay Sr
-----	274	103	1990	Raymond K Miller
-----	277	86	1991	Edwin A Hermanson &c
-----	284	21	1993	Richard A Lewenczuk *c
-----	285	130	1993	Stanley G Waletkus &c

LOCATION HOVEY ROAD

PALMER

REMARKS	BOOK	PAGE	DATE	NAME
Wilbraham Street &c	214	103	1984	John J Polom

LOCATION **HOWARD PLACE****SPRINGFIELD**

REMARKS	BOOK	PAGE	DATE	NAME
Water St. Assessment	Plans " Q	66	1922	City of Spd.
South End Community Development Area I	"165	52&53	1976	S R A
See Book 4295 Page 365			"	----
South End Community Development Area II	"168	100 & 101	1977	S R A
South End Community Dev Area-Howard St &c	180	94 & 95	1978	S R A

LOCATION HOWARD PLACE

SPRINGFIELD

REMARKS	BOOK	PAGE	DATE	NAME
South End Community Development Area	191	6&7	1980	S R A
Park Street &c	208	122	1983	Spfld. Redevelopment Authority
South End Community Development Area	"216	32	1984	S R A

LOCATION

HOWARD ROAD

CHESTER

REMARKS	BOOK	PAGE	DATE	NAME
Roads to be abandoned	"115	46 & 47	1968	Inhabitants of Hampden County

REMARKS	BOOK	PAGE	DATE	NAME
Birchwood Heights	Plans " E	45	1916	Geo.D.Cooley,Est.
Assessment	" 43	24	1954	Town of Agawam
Sanitary Sewer	" 102	90	1966	Town of Agawam
See Book 3185 Page 677			"	Sewer Construction
High Street &c	" 105	9	1966	L. Mutti &c
George Street	"114	83	1968	Ralph Lucia

LOCATION

HOWARD STREET

CHICOPEE

REMARKS	BOOK	PAGE	DATE	NAME
School Street	Plans	52	1927	Mary A. Gates, Est.
Gilmore Street &c	" 99	84	1965	Mitchell J. Prisby &c

LOCATION **HOWARD STREET**

EAST LONGMEADOW

REMARKS	BOOK	PAGE	DATE	NAME
Lee Heights	Plans " B	34	1914	Ann Marra

LOCATION, HOWARD STREET

HOLYOKE

REMARKS	BOOK	PAGE	DATE	NAME
Beacon Ave. & Hampden Street	Plans " T	37	1925	Hormisdas Charbonneau &c

LOCATION HOWARD STREET

LUDLOW

REMARKS	BOOK	PAGE	DATE	NAME
Sewall St.	Plans 3	118	1912	Court Indian Leap #58 F. of A.
Highland Ave.	" 3	136	1913	Haviland Est.
McClellan St.	" B	68	1915	Pasquale Tebaldi
Extension	" 27	13	1948	Town of Ludlow
Chmura Circle	" 32	126 18&	1951	Stanley Chmura
Sewer Construction	" 56	19	1956	Town of Ludlow

REMARKS	BOOK	PAGE	DATE	NAME
Sewall Street &c	Plans " 72	25	1959	Maurice Bourgelas &c
See Book 3338 Page 150			1968	- - - - -
Sewall Street &c	207	44	1983	Jan Hanuszczyk
See Book 5558 Page 218			1984	-----
Center Street	213	33	1984	Town of Ludlow

LOCATION

HOWARD STREET

LUDLOW

REMARKS	BOOK	PAGE	DATE	NAME
		89-		James A
Center Street	233	94	1986	Casagranda &c
		22-		James A
Center Street	235	27	1986	Casagranda &c
		80-		James A
Center Street	237	89	1986	Casagranda &c
Sewall Street	268	34	1989	George Frantiska &c

LOCATION HOWARD ST.

SPRINGFIELD

1.

REMARKS	BOOK	PAGE	DATE	NAME
Location of	On	File	144	City of Spd.
Water St.-Assessment Plan	Plans Q	62	1922	City of Spd.
" " " "	" "	66	"	" " "
Spd. Gas Light Co.	"9	96	1930	United Electric Light Co.
United Electric Light Co.	" "	97	"	N.Y., N.H.R.R. Co.
Springfield, Gas light	" "	98	"	" " " " " " "

REMARKS	BOOK	PAGE	DATE	NAME
Elm St. to South End Bridge Proposed Dike Work Flood Protection Toe Drain Outlet into Connecticut River	Plans " 18 " 18	46 to 58 inc. 94	1939	City of Spd. " " "
Proposed Discontinuance of Portion of Howard St. across N.Y., N.H. & H.R.R. Co. to Conn. River	" 19	110	1941	N.Y., N.H. & H.R.R. Co.
Proposed discontinuance from N.Y., N.H. & H.R.R. Co.	" 21	66	1942	City of Spd.
Columbus Ave. Taken for Highway Purposes	" 80	68 to 85 inc	1961	Commonwealth of Massachusetts
Columbus Ave. Laid out as a State Highway	" 82	74 to 97 inc	1961	Commonwealth of Massachusetts

REMARKS	BOOK	PAGE	DATE	NAME
The Highway to Connecticut River ordered discontinued	On File	Feb. 21,	1941	- - -
State Highway Columbus Ave. Route 91 Bliss St. Land conveyed by Dept. of Public Works	" 89	32 to 55 inc	1963	Commonwealth of Massachusetts
State St. &c Taken for State Highway	" 90	97	1963	Spd. Gas Light Company
Healey Lane	" 100	127	1965	Commonwealth of Massachusetts
Discontinuance Mechanic Street	" 107	84	1967	Inhabitants of Hampden County
Discontinuance	" 107	84	1967	Inhabitants of Hampden County

LOCATION

HOWARD STREET

SPRINGFIELD

REMARKS	XXXXXX Plans	PAGE	DATE	NAME
Route 91 &c Altered & laid out as State Hgwy	128	47 to 52	1971	Commonwealth of Massachusetts
Riverfront Park State Street &c	"163	116 & 117	1976	Western Mass. Electric Co.
South End Community Development Area I	"165	52 & 53	1976	S R A
South End Community Development Area II	"168	100 & 101	1977	S R A
South End Community Dev Area-Main St &c	180	94 & 95	1978	S R A
Court Square - South Blocks Cross Street &c	"182	78 & 79	1979	S R A

LOCATION HOWARD STREET

SPRINGFIELD

REMARKS	BOOK	PAGE	DATE	NAME
Court Square-South Block Cross Street &c	" 190	108 & 109	1980	S R A
South End Community Development Area	191	6&7	1980	S R A
Bliss St &c	"194	10 & 10	1980	Spd.Young Womens Christian Assoc
Bliss Street &c	"196	20	1981	Roman Catholic Bishop of Spd ch
Court Sq-South Block Cross St &c	" 205	80 & 81	1982	S R A

LOCATION HOWARD STREET

SPRINGFIELD

REMARKS	BOOK	PAGE	DATE	NAME
Court Sq South Block Main St &c	"206	126 & 127	1982	Crossett Lane Partnership &c
Main Street &c	208	122	1983	Spfld. Redevelop- ment Authority
South End Community Development Area	"216	32	1984	A R A

LOCATION

HOWARD STREET

WEST SPRINGFIELD

REMARKS	BOOK Plans	PAGE	DATE	NAME
Connecticut Avenue &c	" 81	9	1961	Frederick Kulik &c
See Book 3991 Page 118			1974	----
Massasoit Avenue & Frederick St Taking plan for St purposes	"152	25 to 27	1974	Town of West Springfield
Frederick Street &c	224	91	1985	Victor E Thomas

LOCATION **HOWARD STREET**

WEST SPRINGFIELD

Formerly Spring St. North from Connecticut Avenue

REMARKS	BOOK	PAGE	DATE	NAME
See Order City Planning Board			on File December 27, 1957	

LOCATION HOWARD STREET

WESTFIELD

REMARKS	BOOK Plans	PAGE	DATE	NAME
Hancock Street &c	" 96	24	1964	Edgar Gentilo &c
- - - - -	"130	26 & 27	1971	Sarah D. Long

LOCATION HOWE STREET

WEST SPRINGFIELD

REMARKS	BOOK	PAGE	DATE	NAME
West Spd. Gardens	File Plans	353	1913	J.W.Wilbur
" " "	" A	10	1913	" " "
" " "	" C	42- 44inc.	1915	" " "
West Spd. Gardens Sewer Construction	" 59	49& 50	1956	Town of West Springfield
Sewer Construction Audubon Avenue &c	" 61	111	1957	" " " "

LOCATION HOWES STREET

SPRINGFIELD

REMARKS	BOOK	PAGE	DATE	NAME
Sumner Ave.	Plans 2	85	1905	Wm.H.Carpenter
- - - -	" K	28	1920	City of Spd.
Paridon St.	" S	41	1925	G.J.Dragon
Acceptance	" V	32	"	City of Spd.
Assessment	" Y	33	"	" " "
Blaine St. &c	" 6	52	1928	" " "

LOCATION **HOWES STREET****SPRINGFIELD**

REMARKS	BOOK	PAGE	DATE	NAME
Assessment Plans 8		19	1929	City of Spd.
Paridon Street Accept Vail St. to Spencer St.	122	56-59 inc.	1970	City of Spd.
Paridon St. Assessment Chilson St to Vail St	"122	60	1970	City of Spd.
Sumner Ave &c	"136	95	1972	Euginia H Zaiken Diamond Internat
Dorset Street &c	208	68 & 69	1983	ional Corp.

LOCATION

HOWES STREET

SPRINGFIELD

REMARKS	BOOK	PAGE	DATE	NAME
Paridon Street	236	38	1986	John-Paul Lapre

LOCATION

HOWLETT DRIVE

HOLLAND

REMARKS	XXXXX BOOK	PAGE	DATE	NAME
Stafford Road &c	Plans 111	15	1967	Edward P. Artruc &c
Stafford Road	"131	9 & 10	1971	Edward P. Artruc
(Prosper Road) Lois Drive	"170	4	1977	Edward Artruc
Howlett Dr.	172	109	1977	Edward P. Artruc
Stafford Road &c	197	126 & 127	1981	Edward Artruc

LOCATION **HOWLETT ROAD**

HOLLAND

REMARKS	BOOK	PAGE	DATE	NAME
Stafford Road &c	" 197	126 & 127	1981	Edward Artruc

LOCATION HOYT STREET

Springfield

Formerly Gates St. from Oak St. easterly to Hart St.

REMARKS	BOOK	PAGE	DATE	NAME
See Order of City Council	----	----	1928	On File