



LOCATION GENDREAU STREET

CHICOPEE

REMARKS	BOOK	PAGE	DATE	NAME
Proposed Sewer	Plans " 42	90	1954	City of Chicopee
Proposed Sewer	" 56	130	1957	" " "
McKinstry Avenue &c Berkeley St. A portion proposed for abandonment	" 80	112	1961	Lucien O. Boileau
Berkeley St. A portion proposed for abandonment	" 102	1	1966	City of Chicopee
Berkeley St. A portion proposed for abandonment	" 107	77	1967	City of Chicopee

LOCATION

GENERAL CREIGHTON W. ABRAMS DRIVE

AGAWAM

REMARKS	BOOK	PAGE	DATE	NAME
				Westmass Area
Shoemaker Lane &c	225	4&5 18-	1985	Dev. Corp. Westmass Area
Shoemaker Lane &c	225	23	1985	Dev. Corp.
See Book 5851 Page 36			1985	-----
Acceptance Plan Bowles Road	226	4 & 5	1985	Town of Agawam
Acceptance Plan Bowles Road &c	226	6 & 7	1985	Town of Agawam

LOCATION GENERAL CREIGHTON W. ABRAMS DRIVE

AGAWAM

REMARKS	BOOK	PAGE	DATE	NAME
Shoemaker Lane &c	"247	108- 112	1987	West Mass Area Dev. Corp.
Shoemaker Lane	248	33	1987	<del>West Mass Area</del> Develop. Corp.
Silver Street &c	251	114	1987	Westmass Area Dev. Corp.
Silver Street &c	251	115	1987	Westmass Area Dev. Corp.
Bowles Road	253	85	1987	Westmass Area Dev. Corp.

LOCATION GENERAL CREIGHTON W. ABRAMS DRIVE

AGAWAM

REMARKS	BOOK	PAGE	DATE	NAME
Herbert P Algren Dr	264	40	1989	Westmass Area Development Corp
Bowles Rd &c	272	32	1990	Westmass Area Development Corp
Silver St &c	286	83	1993	Westmass Area Dev Cor

LOCATION

GENERAL KNOX HIGHWAY

RUSSELL

REMARKS	<del>XBOOKX</del> Plans	PAGE	DATE	NAME
----- -----	113	80	1968	John Bogdan &c
----- -----	"128	15	1971	Florence Pomeroy
----- -----	"139	9	1972	Jose Garcia
Westwood Drive &c General Knox Estates	"140	2 & 3	1972	Whitekor Realty Corp.
Briarwood Briarwood Dr, &c	" 141	10 - 13	1973	John Bogdan
----- -----	171	22, 23	1977	Albert R. St. Jean

LOCATION GENERAL KNOX HIGHWAY

RUSSELL

REMARKS	BOOK	PAGE	DATE	NAME
-----	188	78 & 79	1979	John Bogdan
Westwood Drive	232	112	1986	John A Carlson Jr
<del>Westwood Drive</del>	235	10 & 11	1986	John A Carlson Jr
Westwood Drive &c	239	96 & 97	1986	John A Carlson Jr
-----	241	49 & 50	1987	Ross R Williams &c

LOCATION GENERAL KNOX HIGHWAY

RUSSELL

REMARKS	BOOK	PAGE	DATE	NAME
Woodlands at Russell		48 -		
Woodland Way	" 252	50	1987	Paul V Barnes &c
-----	253	79	1987	Albert R. St. Jean

REMARKS	BOOK	PAGE	DATE	NAME
Easement granted to Western Mass. Elec. Co. from Spd. Water Works	Plans " 73	70 to 73 inc	1959	Springfield Water Works
- - - - -	" 97	114	1964	Strathmore Paper Co.
- - - - -	" 105	112 & 113	1966	Joseph S. Waversak, Jr.
- - - - -	"133	30 & 31	1972	G. A. Korostynski &c
-----	"133	110& 111	1972	G. A. Korostynski &c
-----	" 135	129 & 130	1972	G.A. Korostynsk &c

LOCATION GENERAL KNOX ROAD

RUSSELL

REMARKS	BOOK	PAGE	DATE	NAME
- - - - -	"138	28 & 29	1972	G. A. Korostynsk &c
- - - - -	"140	94 & 95	1972	A. Irwin
- - - - -	178	28	1978	Wallace Sawyer
-----	180	44 & 45	1978	Otto Wulff
- - - - -	"181	88	1978	Pioneer Valley Council Inc Boy Scouts of America

LOCATION GENERAL KNOX ROAD

RUSSELL

REMARKS	BOOK	PAGE	DATE	NAME
- - - - -	"192	120 & 121	1980	William M. K. Pennington &c
Russell-Blandford Road	"195	14 & 15	1981	Walter E. Deacon &c
- - - - -	"198	80 & 81	1981	Otto Wulff
- - - - -	"199	102	1981	Christopher Dorn &c
- - - - -	231	53 & 54	1985	William K. M. Pennington

LOCATION

GENERAL KNOX ROAD

RUSSELL

4

REMARKS	BOOK	PAGE	DATE	NAME
Mountain Road	243	46	1986	George F Hubach
- - - - -	241	85	1986	Louis Aveyard
Mountain Rd	260	111	1988	George F Hubach &c
-----	263	113	1989	Deb-Mar Inc
-----	267	83	1989	Walter A Baenziger &c
-----	268	94	1989	Joan Wacker

LOCATION GENERAL KNOX ROAD

RUSSELL

REMARKS	BOOK	PAGE	DATE	NAME
Old Hallbourg Rd	269	107	1990	Walter A Baenziger
Old Hallbourg Rd	270	16	1990	Walter A Baenziger &c
-----	271	42	1990	Peter A Cecchi &c





LOCATION GENESEE STREET

1.  
SPRINGFIELD

REMARKS	BOOK	PAGE	DATE	NAME
Franklin St.	Plans 1	244	1900	J.R.Driscoll &c
Location of	File	340	1910	City of Spd.
"Franklin Villa"	"	216	1911	Moody Land Trust
Location of	Plans E	6	1916	City of Spd.
Liberty-Armory Sts.	" 4	89	"	Gurdon Bill Est.
Extension of	" E	54	"	City of Spd.

LOCATION

GENESEE STREET

SPRINGFIELD

REMARKS	BOOK	PAGE	DATE	NAME
Liberty-Armory Sts. Plans	G	72	1918	Gurdon Bill Est.
Revised "Franklin Villa"	" S	46	1923	Moody Land Trust
St. Relocation at Liberty	" 24	7	1946	City of Spd.
Alter. & Widening N.E. cor. Franklin St. N.W. cor. Liberty St.	" 44	2&3	1954	" " "
Dunn St. & Taken for g hihhway purposes	" 100	54	1965	Commonwealth of Massachusetts
Goodrich St. & Taken for highway purposes	" 100	58	1965	Commonwealth of Massachusetts

LOCATION **GENESEE STREET****SPRINGFIELD**

REMARKS	BOOK	PAGE	DATE	NAME
See Book 3134 Page 196			1965	----
See Book 3135 Page 601			"	----
Liberty Street & Route 291	" 102	55-62 inc.	1966	Commonwealth of Massachusetts
See Book 4494 Page 399			1977	----
See Book 4513 Pg. 57			"	----



LOCATION GENEVA STREET

SPRINGFIELD

REMARKS	BOOK	PAGE	DATE	NAME
Berkshire Ave. & Mohican Street	508 Plans	603	1893	C.B. Butler
Mona Street &c	" 45	76	1954	Robert O. Lattrell &c
Champlain Street &c	226	15	1985	Kenneth J Szmyt
See Book 6304 Page 187 Sewer Assessment Berkshire Ave &c	254	20	1988	----- City of Spfld Dept. Public Works

LOCATION GENEVA STREET

SPRINGFIELD

REMARKS	BOOK	PAGE	DATE	NAME
Berkshire Ave &c	254	21- 24	1988	City of Spd Dept ePublic Works
-----	256	69	1988	Guy Ballargeon
-----	269	52	1989	P.A.S. Develop- ment Inc
-----	274	12	1990	Kenneth J Nedeau &c
-----	275	82	1991	Kenneth J Nedeau &c

LOCATION GENEVIEVE DRIVE

HAMPDEN

REMARKS	BOOK	PAGE	DATE	NAME
Dutil Village Mill Rd &c	171	68 & 69	1977	A Dutil Inc
- - - - -	"182	111	1979	Town of Hampden
See Book 5113 Page 216			1981	-----
Mill Road	" 201	78	1982	A Dutil Inc
See Book 5224 Page 250			1982	-----







LOCATION

GENOVEVO DRIVE

LUDLOW 1

REMARKS	BOOK	PAGE	DATE	NAME
Miller St 	274	45	1990	Jose Genovevo
Miller St 	277	76	1991	Jose Genovevo
Miller St &c	286	8	1993	Jose Genovevo &c

LOCATION **GEORGE AVE.**

**WEST SPRINGFIELD**

REMARKS	BOOK	PAGE	DATE	NAME
"Labelleville"	Plans D	21	1915	Edesse Labelle
"	"M	4	1921	Israel Labelle
Labelle Street	"18	101	1940	G. M. L. Demers & Alcyon G. Demers

LOCATION **GEORGE COURT**

**CHICOPEE**

REMARKS	BOOK	PAGE	DATE	NAME
River View Terrace	Plans A	21	1913	Eastern Land Trust
East Main ST &c	256	108	1988	Stephen Reilly




LOCATION

GEORGE LOOMIS ROAD

SOUTHWICK 1

REMARKS	BOOK	PAGE	DATE	NAME
Ham Hill Estates	Plans " 76	72	1960	Birch Hill Development Co., Inc.
Relocation of Reservoir Road	"112	72 & 73	1968	Town of Southwick
Drain Easement	"113	49	1968	Julius Holl, Jr. &c
Loomis Road &c	" 121	60 & 61	1970	Howard R. Frost &c
Reservoir Road	" 155	94 & 95	1975	Anna E. Bergmann Est.
Reservoir Road	" 167	114	1976	-----



LOCATION

GEORGE LOOMIS ROAD

SOUTHWICK

REMARKS	BOOK	PAGE	DATE	NAME
Ham Hill Rd &c	170	98	1977	Albert Ayers et al.
- - - - -	241	89& 90	1986	David F Garwacki &c
- - - - -	242	84	1986	Clipper Ships Corporation
- - - - -	242	85	1986	Clipper Ships Corporation
- - - - -	"248	58	1987	David F. Garwacki &c

LOCATION

GEORGE LOOMIS ROAD

Southwick

REMARKS	BOOK	PAGE	DATE	NAME
Fenton Drive	"249	68	1987	Clipper Ships Corporation
Reservoir Rd	265	12	1989	Law Dept City of Westfield
Reservoir Rd	286	39	1993	Knut Royce & c

LOCATION

GEORGE MILLARD ROAD

BLANDFORD

REMARKS	BOOK	PAGE	DATE	NAME
North Blandford Rd	"152	94	1974	Italia J. Henri
		41 &		R and D
North Blandford Road	241	42	1986	Farms Inc.
North Blandford Road	253	74	1987	Raymond Shipman & &c
North Blandford Rd	268	18	1989	Chester J Kellogg &c

REMARKS	BOOK	PAGE	DATE	NAME
Birchwood Heights	Plans " E	45	1916	Geo. D. Cooley, Est.
Howard St. Assessment Howard Street Sanitary Sewer	" 43	24	1954	Town of Agawam
Howard Street	" 102	90	1966	Town of Agawam
Howard Street	" 114	83	1968	Ralph Lucia
See Book 3430 Page 273			1969	---
Acceptance Plan	" 117	123	1969	Town of Agawam

LOCATION **GEORGE STREET**

**CHICOPEE**

REMARKS	BOOK	PAGE	DATE	NAME
Trilby - Henry St.	555	601	1896	E.M.Alden
Ave. Raymond Ave-Maplewood	Plans 2	83	1905	Maplewood Park
Linda Ave.	" "	88	1906	Maplewood Annex
Maplewood	" 3	54	1911	Chas. E. Baker
Raymond Ave. &c	" 101	60	1965	Edward J. Stempek
Chicopee Street &c	" 166	82 & 83	1976	Antoni Klosowski &c

LOCATION GEORGE STREET

CHICOPEE 2

REMARKS	BOOK	PAGE	DATE	NAME
Riverdale Rd *c	280	30	1992	Wanda Skurka

LOCATION **GEORGE ST.**

**E. LONGMEADOW**

**REMARKS**

**BOOK**

**PAGE**

**DATE**

**NAME**

**Lee Heights**

**Plans  
B**

**34**

**1914**

**Ann Marra**

LOCATION GEORGE STREET

HOLYOKE

REMARKS	BOOK	PAGE	DATE	NAME
Northampton St. &c Plans	23	63	1945	George Vadnais Tr
Underground & Aerial Construction Vadnais St. &c	" 23	87	"	N.E. Tel. & Tel. Co. & City of Hol. Gas & Elec. Dept.
Northampton St.	" 35	65	1952	George Vadnais Tr.
Liberty Street	"137	54	1972	Irene M. Kulpinski

LOCATION

GEORGE STREET

PALMER

REMARKS	BOOK	PAGE	DATE	NAME
Breckenridge St &c	"198	38	1981	Nellum Realty Tr

LOCATION **GEORGE ST.**

**SPRINGFIELD**

REMARKS	BOOK	PAGE	DATE	NAME
Pine-Maple St.	446	601	1888	F. S. Newman
" " "	269	"	1870	Samuel Knox
Maple St &c	171	99	1977	M R Miller &c
Maple Hill Historic District	173	68 & 69	1977	-----

LOCATION GEORGE STREET

WEST SPRINGFIELD

REMARKS	BOOK	PAGE	DATE	NAME
Union-Main St.	524	601	1894	Geo. A. Hill
Union-Main St.	Plans			
Union-Main St.	4	101	1916	Geo. A. Hill
Union St. &c	111	114 & 115	1967	Kelly Trailer Equipment, Inc.
Union Street	153	60 & 61	1974	Charles B. Langley
Imiom St &c	"183	44	1979	Penn Central Trans Co

LOCATION GEORGE STREET

WEST SPRINGFIELD

REMARKS	BOOK	PAGE	DATE	NAME
Union Street	212	102& 103	1983	G.A.K. Realty Inc. Victoria L.
Hill Street &c	227	123	1985	Daniele
Union Street	244	57	1986	GAK Realty Inc.

LOCATION      **GEORGE      ST.**

**WESTFIELD**

REMARKS	BOOK	PAGE	DATE	NAME
Meadow - Main	Plans 3	3	1910	Fred F. Mosley
White Street &c	156	42	1975	Joseph P. Oleksak
- - - - -	"192	1	1980	Andrew Piech &c
- - - - -	211	117	1983	Harold F. Maschin

REMARKS	BOOK	PAGE	DATE	NAME
Kendall St. &c	Plans " 69	115 & 116	1958	Kay Vee Realty Co., Inc.
Ludlow Manor	" 71	86 & 87	1959	Kay Vee Realty Co., Inc.
Lay out	" 80	55	1961	Town of Ludlow
See Book 2808 Page 290			"	----
Kendall Street &c Easement	" 82	36 & 37	1961	Kay Vee Realty Company, Inc.
Holy Cross Cir.	175	62	1977	Andrew J. Strong

LOCATION GEORGETOWN ROAD

LUDLOW

REMARKS	BOOK	PAGE	DATE	NAME
Easement Holy Cross Cir.	175	62	1977	Andrew J. Strong &c
Kendall St. Relocation	175	70-73	1977	Town of Ludlow
See Book 4602 Page 54			1978	----
Fuller Street & Assessment	" 178	70 to 75	1978	Town of Ludlow
Kendall Street &c	221	4 & 5	1984	S.I.S.

LOCATION GEORGETOWN ROAD

LUDLOW 2

REMARKS	BOOK	PAGE	DATE	NAME
Kendall St &c	280	57	1992	Promises Realty

**LOCATION GEORGETOWN STREET**

**SPRINGFIELD**

REMARKS	BOOK Plans	PAGE	DATE	NAME
Acceptance	" 38	5	1952	City of Springfield
Assessment	" 38	6	1952	City of Springfield
Oklahoma Street Acceptance	" 44	81 & 82	1954	City of Springfield
Oklahoma Street Assessment	" 44	83	1954	City of Springfield



LOCATION

GEORGIA STREET

LUDLOW

REMARKS	BOOK	PAGE	DATE	NAME
Moody Street &c	"191	58	1980	Mass Municipal Wholesale Elec Co
Texas Drive &c	273	57	1990	Mass Municipal Wholesale Elec Co
Randall Rd &c	275	57	1991	Hampden County Jail & House of Correction

LOCATION GERALD STREET

SPRINGFIELD

REMARKS	BOOK	PAGE	DATE	NAME
Breckwood Blvd. &c	Plans " 45	120 & 121	1954	Gatewood Estates
Gatewood Estates Seymour Avenue	" 47	20&21 28to	1955	Gerald E. Spear
Acceptance	" 59	31inc. 44 -	1956	City of Spd.
Gatewood Estates Seymour Ave. Gerald St. To Grape St.	" 76	45	1960	Gerald E. Spear
Temporary Resurfacing	" 99	44	1965	City of Spd.
Temporary Resurfacing	" 103	114	1966	City of Spd

LOCATION GERALD STREET

SPRINGFIELD

REMARKS	BOOK Plans	PAGE	DATE	NAME
See Book 3197 Page 496			1966	- - - - -
Putnam St Proposed 24" culvert & Land taking plan	"147	122 & 123	1973	City of Spfld
Riverton Rd &c	268	41	1989	Nidal Abeid

LOCATION GERALD STREET

SPRINGFIELD

W'ly from Breckwood Blvd. s'ly from and parallel to Kay St.

REMARKS	BOOK	PAGE	DATE	NAME
See Order City Planning Board On File Dec. 13, 1954.				

LOCATION

GERALDINE COURT

SPRINGFIELD

REMARKS	BOOK	PAGE	DATE	NAME
See Book 4439 Page 276			1977	----
Discontinuance	171	79	1977	City of Springfield

LOCATION **GERALDINE STREET**

**PALMER**

REMARKS	BOOK Plans	PAGE	DATE	NAME
Cabot Street &c	" 79	127	1961	Palmer Realty & Development Co. Inc
Confirmation Plan Cabot Street &c	" 83	26	1961	Palmer Realty & Development Co. Inc
Emelda Street &c	" 86	24	1962	Palmer Realty & Dev. Co., Inc.
Breckenridge St. &c	" 89	59	1963	Nellum Realty Trust
Emelda Street &c	" 90	62	1963	Palmer Realty & Dev. Co., Inc.
Cabot Street &c	" 92	34	1964	Palmer Realty & Dev. Co., Inc.

LOCATION GERALDINE STREET

PALMER

REMARKS	Plans	PAGE	DATE	NAME
June Street &c	" 94	52	1964	Palmer Realty & Dev. Co., Inc.
Breckenridge St. &c	"124	23	1970	Palmer Fire District No. 1
Geraldine Cabot St.	"127	22	1971	H & L Builders & Dev. Inc
Breckenridge Street &c	"147	45	1973	Dennis R. Tessier
Cabot St &c	268	68	1989	Dennis R Tessier



LOCATION GERRARD AVENUE

EAST LONGMEADOW

REMARKS	BOOK Plans	PAGE	DATE	NAME
Lull Street - Euclid Ave. (No.2)	File	224	1908	J. W. Wilbur
Euclid Ave. E.L.M.Road (No.3)	"	224	1908	J. W. Wilbur
School Lot	" Y	61	1927	Inhabitants of East Longmeadow
Right of Way for Lull St. Trunk Sewer	" 19	61	1940	J. W. Wilbur
Sewer Assessment North Main St. &c	" 21	108	1943	Town of East Longmeadow
North Main Street	" 81	10	1961	Herbert H. Johnson

LOCATION

GERRARD AVENUE

EAST LONGMEADOW

REMARKS	BOOK	PAGE	DATE	NAME
Kelsey Street &c	234	14	1986	Jane Crawford &c
Nelson Avenue &c	244	8	1986	Raymond Driscoll
Morningside Rd &c	262	93	1988	R.W.F Constructo ion Co Inc

REMARKS	BOOK	PAGE	DATE	NAME
Arcadia	Plans " K	18	1919	Cassidy Realty Co.
" Revised plan	" J	65	1920	" " "
Island Pond Road &c	" 37	94	1952	Fred E. Mack, Tr.
Arcadia Boulevard &c	" 41	97	1953	Leonard R. Cross &c
Island Pond Park	" 41	107	"	Berard & Sons, Inc.
Arcadia Boulevard &c	" 44	15	1954	Leonard R. Cross &c

LOCATION GERTRUDE STREET

SPRINGFIELD

REMARKS	BOOK Plans	PAGE	DATE	NAME
Assessments Island Pond Rd. to Arcadia Blvd	" 77	17	1960	City of Springfield
Acceptance Island Pond Rd. to Arcadia Blvd.	" 77	18	1960	City of Springfield
Arcadia Blvd. Acceptance Casco St. to Agnes St.	" 77	19 - 22 inc	1960	City of Springfield
Arcadia Blvd. Assessment Casco St. to Agnes St.	" 77	23 - 26 inc	1960	City of Springfield
See Book 2760 Page 265			"	----
See Book 2769 Page 589			"	Drain Construction

LOCATION

GERTRUDE STREET

SPRINGFIELD

REMARKS	BOOK	PAGE	DATE	NAME
See Book 2771 Page 520			1960	Curb Construction
Arcadia Boulevard &c	230	77& 78	1985	Atlas Builders & Contractors, Inc.
Island Pond Road	259	60	1988	John G Makis &c

