

LOCATION ED. HOLCOMB ROAD

SOUTHWICK

REMARKS	P PAGES	PAGE	DATE	NAME
Vining Hill Road &c	" 105	1--6 inc.	1966	Ronald A. Scott &c
Vining Hill Road	"145	123	1973	Ray B. Sturgeon &c
Vining Hill Road	" 147	107	1973	Ray B. Sturgeon &c
- - - - -	"152	63	1974	M. Mihlek
Vining Hill Road	" 153	72	1974	Ray B. Sturgeon &c
Vining Hill Road	"153	100 & 101	1974	Ray B. Sturgeon &c

LOCATION ED HOLCOMB ROAD

SOUTHWICK

REMARKS	BOOK	PAGE	DATE	NAME
Vining Hill Road	" 155	62 & 63	1974	David Rutkowski &c
-----	156	45	1975	David Rutkowski
-----	180	103	1978	Phillip Mason
Vining Hill Road	183	60	1979	First Old Colony Builders
Klaus Anderson Road	184	49	1979	Philip Mason

LOCATION

ED, HOLCOMB ROAD

SOUTHWICK

REMARKS	BOOK	PAGE	DATE	NAME
Vining Hill Road	" 185	12 & 13	1979	Wm.Raineault &c
- - - - -	219	63	1984	Phillip Mason
- - - - -	"247	90	1987	Richard R.LaBarre
Klaus Anderson Rd &c	261	59	1988	Ronald Young

LOCATION

ED LEBLEAU ROAD

CHESTER

REMARKS	BOOK	PAGE	DATE	NAME
Altered a State Highway Middlefield Road &c	228	40- 47	1985	Commonwealth of Mass Dept of Public Works
See Book 5900 Page 475			1985	-----
Middlefield Road	243	87	1986	Stephen C Twining &c

LOCATION EDBERT DRIVE

HOLYOKE

REMARKS	BOOK	PAGE	DATE	NAME
	Plans			
Homestead Ave. &c	" 56	34	1956	Edbert Homes Inc.
Judith Street &c	" 56	80 to 83inc	"	" " "
Westfield Road	" 57	64	"	" " "
Judith Street &c	" 59	65to 69inc	1957	" " "
Homestead Avenue	216	125	1984	John Sheehan

LOCATION

EDBERT DRIVE

HOLYOKE

REMARKS	BOOK	PAGE	DATE	NAME
Sheehan Drive &c	250	123	1987	Space Realty Trust

LOCATION EDBERT STREET

CHICOPEE

REMARKS	BOOK	PAGE	DATE	NAME
Memorial Drive	Plans 36	66	1952	Edbert Homes, Inc.
Memorial Drive &c	" 110	35 & 36	1967	Chic. Industries Mass., Inc.
Sheridan St. &c	" 118	92 & 93	1969	Chic. Industries Mass. Inc.
Memorial Drive	"126	67	1971	Roy Fanti
Memorial Drive &c	" 131	58 & 59	1971	Albert J Walas
-----	" 164	26	1976	Earl L. Laflamme

LOCATION **EDBERT STREET****CHICOPEE**

REMARKS	BOOK Plans	PAGE	DATE	NAME
Memorial Drive &c	166	32	1976	Gino A. Marchetti &c
Memorial Drive &c	215	37	1984	Roy Fanti
Nelligan Drive	277	54-55	1991	Knollwood Estates

LOCATION EDDY STREET

1.
SPRINGFIELD

REMARKS	BOOK	PAGE	DATE	NAME
Griffin - Carew	Plans 2	116	1907	Martha J.Eddy
Sherman Road	" 2	117	"	" " "
Chicopee Road	" 2	161	1908	" " "
Assessment	" 6	39	1928	City of Spd.
Assessment from Carew St. to Griffin St.	" 16	89	1937	" " "
Nottingham St.	" 21	19	1942	John J.Collins

REMARKS	BOOK	PAGE	DATE	NAME
Drexel St. Acceptance Plans	33	20	1951	City of Spd.
Drexel Manor	" 43	74	1954	Gerald E. Spear Inc.
Griffin Street Acceptance	" 55	4 & 5	1956	City of Spd.
Griffin Street Assessment	" 55	6	"	" " "
Proposed Discontinuance Biella St. &c	" 64	111 & 112	1958	" " "
Nottingham Street &c	" 95	98	1964	Maurice Brodeur

LOCATION EDDY STREET

SPRINGFIELD

REMARKS	BOOK	PAGE	DATE	NAME
See Book 3311 Page 547			1968	Drain Construction
Wilson St From Nottingham St Ely to Eddy St	"156	118 & 119	1975	City of Spfld
Wilson St Assessment From Nottingham St Ely to Eddy St	"156	120	1975	City of Spfld
Nottingham Street &c	253	80	1987	Samuel Kerr

LOCATION EDDYWOOD AVE. OF ST.

SPRINGFIELD¹.

REMARKS	BOOK	PAGE	DATE	NAME
"Arvilla Heights"	Plans 3	22	1910	Ewig & Kattler
Assessment	" 8	11	1929	City of Spd.
Acceptance from Allen St. to Arvilla St.	" 19	50	1940	" " "
Assessment from Allen St. to Arvilla St.	" 19	51	"	" " "
Acceptance from Allen St. to Plumtree Road	# 22	71	1944	" " "
Assessment from Allen St. to Plumtree Road	" 22	72	"	" " "

LOCATION **EDDYWOOD AVE. OR ST.**

SPRINGFIELD

2.

REMARKS	BOOK	PAGE	DATE	NAME
Acceptance Allen St. to Plumtree Road	Plans 24	84	1946	City of Spd.
Assessment Plumtree Rd. to Arvilla St.	" 24	85	"	" " "
Allen St.	" 26	130	1948	August Liberatori
Wheeler Ave. Acceptance	" 35	83	1952	City of Spd.
Wheeler Ave. Assessment	" 35	84	"	" " "
Wheeler Ave. Acceptance	" 36	63	"	" " "

LOCATION EDDYWOOD AVE. OR ST.

SPRINGFIELD

3.

REMARKS	BOOK	PAGE	DATE	NAME
Arvilla Street Acceptance	Plans " 53	29 to 32inc.	1955	City of Spd.
Arvilla Street Assessment	" 53	33	"	" " "
See Book 2496 Page 287 Plumtree Rd. Alteration & Widening Allen St. to So. Branch Parkway	" 85	51 & 52	1956 1962	Sidewalk Construction City of Springfield
Sumner Avenue &c	" 159	107	1975	D.C. Minie &c

LOCATION EDEN STREET

LUDLOW

1

REMARKS	BOOK	PAGE	DATE	NAME
Chapin Street & Bartlett Street	Plans " T	9	1925	Chas. S. Potter
Fern St. Taking	" 42	115	1954	Town of Ludlow
Eden St. Taking	" 42	117 & 118	"	" " "
Chapin St. &c	" 60	30	1957	-----
Bartlett St. Ofder	" 138	115	1972	F. Evangelista &c
Dale Street &c	" 143	82	1973	Town of Ludlow

LOCATION

EDEN STREET

LUDLOW


REMARKS	BOOK	PAGE	DATE	NAME
Karen Drive, Helene St & Americo St	"174	2 to 7	1977	Town of Ludlow
See Book 5179 Page 112			1981	-----
Assessment Plan Chapin Street &c	223	108 to 115	1985	Town of Ludlow
See Book 5790 Page	406		1985	-----
Fern Street	237	59	1986	Joseph G Beauregard

LOCATION EDEN STREET

LUDLOW

3

REMARKS	BOOK	PAGE	DATE	NAME
Chapin Street &c	"246	87	1987	Joseph G. Beauregard
Assessment Plan Electric Park	250	105- 107	1987	Town of Ludlow
Sewer Assessment See Book 6602 Page 548			1987	-----
Bartlett St &c	282	100	1992	Americo Gomes &c



LOCATION **EDENDALE STREET**

SPRINGFIELD

REMARKS	BOOK	PAGE	DATE	NAME
Page Boulevard	Plans	73	1916	East Springfield Home Builders Co.
East Spd. Sub. Div. C.	" D	74	1924	" " " "
" " " " F	" T	74	1924	" " " "
- - - -	" W	62	1925	" " " "
East Spd. Sub. Div. F.	" W	70	1925	Leon J. Gour
Acceptance	" V	64	"	East Springfield Home Builders Co.
Acceptance	" X	42	1926	City of Spd.

LOCATION EDENDALE STREET

SPRINGFIELD

REMARKS	BOOK	PAGE	DATE	NAME
Assessment	Plans X	42	1926	City of Spd.
Loring Park	" X	50	"	Loring Realty Trust /
Bowles Park Assessment	" 9	89	1930	City of Spd.
Bowles Park Acceptance from East St.	" 20	72	1941	" " "
Bowles Park Assessment from East St.	" 20	73	"	" " "
Carew St.	" 22	23	1943	Wilfred J. Roux

LOCATION **EDENDALE STREET**

SPRINGFIELD

3

REMARKS	BOOK	PAGE	DATE	NAME
Acceptance from Bowles Park to Carew St. Plans	22	121 & 122	1944	City of Spd.
Assessment from Bowles Park to Carew St.	" 22	123	"	" " "
Bowles Park Acceptance	" 24	94 & 95	1946	" " "
Bowles Park Assessment	" 24	97	"	" " "
Bowles Park Acceptance	" 27	34 & 35	1948	" " "
Bowles Park Assessment	" 27	36 & 37	"	" " "

LOCATION EDGAR STREET

SPRINGFIELD

REMARKS	BOOK Plans	PAGE	DATE	NAME
Liberty Street	" 5	18 & 19	1927	Emma J. Abbe
Mildred Ave. &c	" 58	125	1956	Country Homes Inc.
Mildred Ave. &c	" 71	17	1959	" " "
Maura St. &c	" 71	34 & 35	"	City of Spd Drain
See Book 2675 Page 554			"	Construction
Mildred Ave. Calvin St Northeasterly about 1515 ft.	" 102	110 & 111	1966	City of Spd.

LOCATION **EDGAR STREET**

SPRINGFIELD

REMARKS	Plans	PAGE	DATE	NAME
Mayher Street &c Assessment	" 105	32	1966	City of Spd.
Calvin St. Northeasterly About 1515 ft.	" 108	42 & 43	1967	City of Spd.

LOCATION EDGELAND AVENUE or STREET

SPRINGFIELD

REMARKS	BOOK Plans	PAGE	DATE	NAME
Long Hill Street	" 1	55	1898	Wm. H. Read
Ft. Pleasant Hgts	" 3	123	1913	Ewig & Kattler
Location of	" 0	50	1921	City of Springfield
Edgeland St. Assessment	" 10	113	1930	City of Springfield
Assessment	" 13	129	1934	City of Springfield
Assessment	" 14	11	1934	City of Springfield

REMARKS	BOOK	PAGE	DATE	NAME
Assessment	Plans 15	79 & 81	1936	City of Spd. 333 Columbus
Longhill St. & c	" 70	41	1959	Ave., Inc.
Laid out as a State Highway Columbus Ave.	" 76	47 - 70 inc 60-	1960	Commonwealth of Massachusetts Longhill
Longhill Street & c	251	82	1987	Realty Trust

LOCATION

EDGE LINE PARK

SPRINGFIELD

REMARKS

BOOK

PAGE

DATE

NAME

Plans

2

89

1906

LOCATION EDGEMERE ROAD

SPRINGFIELD

REMARKS	BOOK	PAGE	DATE	NAME
"Glenwood Villa "	Plans " A	30	1913	Boston-Spd. Syndicate Co.
"Eastside Manor"	" A	34	1913	" " " "
Glenwood St. Acceptance Boston Rd. to Edgemere Rd.	" 20	6	1941	City of Spd.
Glenwood St. Assessment Boston Rd. to Edgemere Rd.	" 20	7	"	" " "
Glenwood St. Acceptance Boston Rd. to Edgemere Rd.	" 24	52 & 53	1946	" " "
Glenwood St. Assessment Boston Rd. to Edgemere Rd.	" 24	54	"	" " "

LOCATION

EDGEMONT STREET

LONGMEADOW

REMARKS	BOOK	PAGE	DATE	NAME
Loleta Park (2)	File	303	1913	Consoldt.Land Tr.
Easement for Flowage Rights along Tar Kiln Dingle Brook	Plans 33	9	1951	Town of Long- meadow /
Proposed Sewer & Drain Franklin Rd. & Franklin Ter.	" 55	57	1956	" " "
Ferncroft Street Assessment	" 55	60	"	" " "
Loleta Park	" 66	55 & 56	1958	Consolidated Land Trust
See Book 2714 Page 498			1959	Sewer Construction

LOCATION EDGEMONT STREET

LONGMEADOW

2.

REMARKS	BOOK Plans	PAGE	DATE	NAME
See Book 2716 Page 565 Barclay Street & Betterment Assessments	" 80	125	1959 1961	Sewer Construction Town of Longmeadow
See Book 2813 Page 483 Albemarle Road Betterment Assessments	" 95	115	1961 1964	---- Town of Longmeadow
Betterment Assessments	" 95	116	1964	Town of Longmeadow
See Book 3039 Page 311			"	----

LOCATION EDGEMONT STREET

LONGMEADOW

REMARKS	BOOKS	PAGE	DATE	NAME
Albemarle Road Betterment Assessments	"102	74	1966	Town of Longmeadow
See Book 3250 Page 448			1967	----
Betterment Assessments	" 108	5	1967	Town of Longmeadow
Edgemont Street &c	"249	26	1987	Ferncroft Street Associates

LOCATION EDGEMONT STREET

SPRINGFIELD

REMARKS	BOOK	PAGE	DATE	NAME
	Plans			
Audubon Street	" 2	89	1906	Edgeline Park
State Street	" 2	153	1908	F.A. Warner
Edgemont Heights	" C	1	1915	Dan O'Neil Co.
Location of	" H	8	1918	City of Spd.
Bushwick Street	" K	36	1920	Napier Myers Inc.
Assessment	" M	29	1922	City of Spd.

LOCATION EDGEMONT STREET

SPRINGFIELD

REMARKS	BOOK	PAGE	DATE	NAME
Laying out for public way	Plans " M	32	1922	City of Spd.
Taking for Park Eldert Street ✓ Assessment	" V " 7	2&c 87	1924 1929	" " " " " "
North Chatham Street & Cross Town Blvd. from Hickory St. to Roosevelt Ave.	" 8 " 14	125 88 to 94 inc.	" 1935	Frank A. Warner City of Spd.
Bushwick St. Assessment	" 17	3	1938	" " "


REMARKS	BOOK	PAGE	DATE	NAME
Acceptance Plans	17	38	1938	City of Spd.
Assessment	" 17	39	"	" " "
North Chatham St. Acceptance	" 37	67	1952	" " "
North Chatham St. Assessment	" 37	68	"	" " "
Chatham Street Acceptance	" 40	16	1953	" " "
Chatham Street Assessment	" 40	17	"	" " "

LOCATION

EDGEMONT STREET

SPRINGFIELD 4.

REMARKS	BOOK	PAGE	DATE	NAME
	Plans			
Warner Hill	" 45	47	1954	Silas D. Warner
" "	" 46	86 & 87	1955	" " "
State Street &c	" 75	73 - 74	1960	Carl Greene
See Book 3186 Page 31			1966	Drain Construction
State Street &c	" 162	43	1976	Urbco Int.



LOCATION EDGEMONT STREET

SPRINGFIELD

REMARKS	BOOK	PAGE	DATE	NAME
National Guard Armory	"191	76 & 77	1980	City of Spfld
Roosevelt Ave &c-w'ly Side-Peer St to	" 239	49 to 74	1986	City of Spfld
Wilbraham Rd -Sidewalks				

LOCATION EDGEMONT STREET

Springfield

Changed to Bentley St. from Audubon St. to Belmont Boul.

REMARKS	BOOK	PAGE	DATE	NAME
See Order of City Council	-----	-----	1927	On File

LOCATION EDGEWATER ROAD

AGAWAM

REMARKS	BOOK	PAGE	DATE	NAME
Suffield St	33	7	1951	Kenneth Hinshaw
-----	56	33	1956	Kenneth Hinshaw &c
-----	74	108	1960	Kenneth Hinshaw &c
Silver Street &c	99	118- 119	1965	James F Porter &c
Land Acquisition for Suffield St Widening	119	1-20	1969	Town of Agawam

LOCATION EDGEWATER ROAD

AGAWAM

REMARKS	BOOK	PAGE	DATE	NAME
Suffield St Layout Alteration at Edgewater Rd	122	3	1970	Town of Agawam
Gunn-Geary Lane Acceptance Plan	122	4	1970	Town of Agawam
-----	122	27	1970	Kenneth M Oliver &c
Gunn-Geary Lane	131	47	1971	Peter C Annone &c
Edgewood Lane	144	80	1973	Kenneth Hinshaw
-----	154	10-11	1974	Woodlake Inc

LOCATION EDGEWATER ROAD

AGAWAM

REMARKS	BOOK	PAGE	DATE	NAME
-----	157	2-3	1975	Woodlake Inc
-----	192	10-11	1980	Woodlake Inc
-----	205	102- 103	1982	Woodlake Inc

LOCATION EDGEWATER ROAD

SPRINGFIELD

To eliminate portion from Drake St. northerly

REMARKS	BOOK	PAGE	DATE	NAME
See Order of City Planning Board	On File	Feb.	25,	1947

REMARKS	BOOK	PAGE	DATE	NAME
	Plans			
Fisk Heights	" 35	64	1952	Cyril Gagne
" "	" 38	66	"	" "
Granby Road	" 70	61	1959	Elwin J. Jock
Granby Road	" 72	23	1959	John J. Krzeminski
Swol Street Proposed Sewer	" 76	103	1960	City of Chicopee
Simonich Circle &c	" 85	113 & 114	1962	Joye Realty, Inc.

LOCATION

EDGEWOOD AVE.

CHICOPEE

REMARKS	BOOK	PAGE	DATE	NAME
See Book 2779 Page 467			1960	----

LOCATION: EDGEWOOD AVENUE

LONGMEADOW

1

REMARKS	BOOK	PAGE	DATE	NAME
Main St.	Plans 1	18	1897	Jas.H.Lewis
Edgewood	" A	105	1914	Trust Davidson Realty/
Main St.	" 4	51	"	Murphy & Walker
- - - -	" 4	71	1915	" " "
Riverview Ave. Assessment	" 8	52	1929	Inhab. Longmeadow
Riverview Ave.	" 16	28	1937	Richard Lovett

LOCATION EDGEWOOD AVENUE

LONGMEADOW

REMARKS	BOOK	PAGE	DATE	NAME
Riverview Ave. Assessment	Plans 21	31	1942	Inhab. of L'm
Glenwood Circle	" 26	96	1947	Earl C. Abbe
Longmeadow St.	" 36	65	1952	J. B. Williams
Ely Road &c	" 61	98 to 105 inc.	1957	Town of Long.
Emerson Road &c	" 62	1 to 8 inc.	"	" " "
Glenwood Circle &c	" 66	30 & 31	1958	" " "

LOCATION

EDGEWOOD AVENUE

LONGMEADOW

3.

REMARKS	BOOK	PAGE	DATE	NAME
See Book 2685 Page 284 Riverview Ave. Change of Lot lines	" 82	98	1959 1961	Sidewalk Construction - - - - Sidewalk Construction
See Book 3121 Page 107			1965	

LOCATION

EDGEWOOD AVE.

WESTFIELD

REMARKS

BOOK

PAGE

DATE

NAME

Camp Bartlett Park

Plans

2

131

1907

LOCATION

EDGEWOOD LANE

AGAWAM

REMARKS	Plans	PAGE	DATE	NAME
Edgewater Road	"144	80	1973	Kenneth Hinshaw
Suffield Street &c	"185	47	1979	Donald Chapman &c

LOCATION

~~EDGEWOOD~~ PARK

SPRINGFIELD

REMARKS	BOOK	PAGE	DATE	NAME
Bay - Acorn St.	399	601	1883	McKnight & Seymour

REMARKS	BOOK	PAGE	DATE	NAME
Orchard Acres	Plans	126 &	1958	Millard S. White
Section III Orchard Acres	" 64	127		
Section IV Orchard Acres	" 77	56 - 57	1960	Millard S.White
Section F Old Homestead Lanes	" 79	57 & 58	1961	Millard S.White
See Book 3116 Page 140	" 80	121	1961	International Developers Co.Inc
See Book 3116 Page 140			1965	Highway Construction
- - - - -	"132	15	1971	Millard E.White

LOCATION

EDGEWOOD

ROAD

LUDLOW

2.

REMARKS	BOOK Plans	PAGE	DATE	NAME
Miller Street &c	145	86- 87	1973	Charlotte Fifield
Higher Brook Drive &c	"161	44-49	1975	Kenneth R Gauthier &c
See Book 4602 Page 54			1978	----
Fuller Street &c Assessment	" 178	70 to 75	1978	Town of Ludlow
- - - - -	229	69	1985	Joseph Dias Jr.

LOCATION

EDGEWOOD ST.

LONGMEADOW

REMARKS	BOOK	PAGE	DATE	NAME
"Longmeadow Hgts"	File	307	1911	Am. Homes Dev. Fr

LOCATION EDGEWOOD STREET

PALMER

REMARKS	BOOK	PAGE	DATE	NAME
	Plans			
Sunset Acres	" 58	46	1956	John Sasur &c
Sasur St. &c	" 65	119 & 120	1958	" " "
Chudy Street	"247	54	1987	Stephen R. Chiacchia &c

LOCATION

EDGEWOOD STREET

SPRINGFIELD

1

REMARKS	BOOK	PAGE	DATE	NAME
Bay Road & Acorn St.	519	601	1894	W.H.& M.E. McKnight
Acorn St.	Plans 2	141	1908	P.B. Moore
Acorn - Bay	" 2	176	1909	" " " &c
Acceptance	" V	48	1925	City of Spd.
Assessment	" V	49	"	" " "
Acorn St. Assessment	" W	73	1926	" " "

LOCATION

EDGEWOOD STREET

SPRINGFIELD

2

REMARKS	BOOK	PAGE	DATE	NAME
Land of Reed Realty Trust Plans	17	112	1939	City of Spd.
Aster St.	" 29	23	1949	" " "
Carrier Pipeline	" 84	3 to 36 inc	1962	Jet Lines, Inc.
See Book 3186 Page 32 Acorn Street Maynard Street to Roosevelt Terr.	" 106	27	1966	Sewer Construction
			1966	City of Spd.

LOCATION EDGEWOOD STREET

SPRINGFIELD

REMARKS	BOOK	PAGE	DATE	NAME
College St. &c	"198	122 & 123	1981	Kenyon College Associates Inc
Bay Street	219	41	1984	Spfld Neighbor- hood Housing Dev. Corp.
See Book 5687 Page	217		1984	-----

LOCATION **EDGEWOOD STREET****WESTFIELD** 1

REMARKS	BOOK	PAGE	DATE	NAME
Ascutney Ave.	File	270	1909	Geo. L. Bidwell
Pinehurst	" Plans	357	1914	Cronin-Swift Land Co.
- - - - -	" G	41	1918	James F. Luby
Furrow Street Assessment	" 39	118	1953	City of Westfield
Willis Street Assessment	" 39	119	"	" " "
See Book 2877 Page 472			1962	----

LOCATION EDISON DRIVE

LUDLOW

REMARKS	BOOK Plans	PAGE	DATE	NAME
Section No. 1 Electric Park	" 77	38 - 39	1960	Roland Lavoie Const. Co.
Section No. 1 Electric Park	" 78	92	1960	- - - - -
Section No. 2 Electric Park	" 81	34 & 35	1961	Roland Lavoie Const. Co.
See Book 2879 Page 165			1962	Highway Construction
Electric Park	" 99	32 & 33	1965	Town of Ludlow
Pondview Acres Sec 2	" 125	110 - 113	1971	Mardi Construction Inc.

LOCATION

EDISON DRIVE




LUDLOW

REMARKS	BOOK Plans	PAGE	DATE	NAME
Chapin Street	166	17	1976	Stephanie M. Gauthier
Chapin Street &c	"179	84 & 85	1978	Clark Raney
Chapin Street &c	"181	62 & 63	1978	Clark Raney
Chapin Street Assessment Plan	"201	41	1982	Clark Rancy
Chapin Street &c	223	108- 115	1985	Town of Ludlow

LOCATION

EDISON DRIVE

LUDLOW

REMARKS	BOOK	PAGE	DATE	NAME
See Book 5790 Page 406 Assessment Plan			1985	-----
Electric Park	250	105- 107	1987	Town of Ludlow
Irla Drive &c Sewer Assessment	253	2	1987	morgan Homes Dev- elopment Corp
See Bk 6602 Pg 548				-----
Chapin St &c	278	74	1991	Stephania M Gauthier

LOCATION EDISON DRIVE EXTENSION

LUDLOW

REMARKS	BOOK	PAGE	DATE	NAME
See Book 4728 Page	158		1979	---

LOCATION EDISON STREET

SPRINGFIELD

REMARKS	BOOK	PAGE	DATE	NAME
Cooley St.	Plans K	77	1921	Francis T. Steele
Relocation of Cooley St.	" 14	105 to 109	Inc. 1935	City of Spd.
Cooley St. &c	" 27	63	1948	Yerrall & Tehan
Parker Street &c	" 44	57	1954	Building Contractors, Inc.
Ruthven Street &c	" 44	61 & 62	"	" " "

2.

LOCATION EDISON STREET

SPRINGFIELD

REMARKS	BOOK	PAGE	DATE	NAME
Temp. Resurfacing Bartels Street	218	77	1984	City of Spfld.
Chapin-Edison Condominiums Chapin Street &c	257	11 ⁴	1988	Leitao Construction Inc
Bartels St &c	286	127	1993	Spfld DPW

LOCATION

EDITHA AVENUE

AGAWAM

REMARKS	BOOK	PAGE	DATE	NAME
Home Farms	Plans " F	75	1917	Knapp Home Building Co.
Ellison Ave. &c	" 45	126 65 to	1945	Town of Agawam
Laid out as a State Highway Main St. &c	" 64	88 inc.	1958	Comm. of Mass.
Meadow St. &c	" 70	22 & 23	1959	Town of Agawam
Sanitary Sewer	" 74	33	1960	Town of Agawam
See Book 2727 Page 172			"	Sewer Construction

LOCATION **EDITHA AVENUE****AGAWAM**

REMARKS	BOOK Plans	PAGE	DATE	NAME
John Street &c	" 108	98 & 99	1967	Stafford Realty Co.
Corey St. &c	" 120	20	1969	Anthony Egnatowich Ronald W
- - - - -	222	78	1985	Habiger &c HeritageVillage
Meadow Street &c	238	4- 19	1986	Condominiums

LOCATION

EDMUND STREET

EAST LONGMEADOW

REMARKS	BOOK	PAGE	DATE	NAME
W. Longmeadow Rd.-5th St.	453	601	1889	Sarah M. Kibbee
Fourth Street	Plans 19	59	1940	John E. Beck &c
Right of Way for Trunk Sewer	" 19	62	1940	J. W. Wilbur
Fourth Street	" 21	47	1942	Ralph E. Leshure &c
Sewer Assessment North Main Street &c	" 21	108	1943	Town of East Longmeadow
Maple Street	" 35	67	1952	Thomas Crombie

LOCATION **EDMUND STREET****EAST LONGMEADOW**

REMARKS	PIBOOK	PAGE	DATE	NAME
See Book 3148 Page 66 ⁸			1965	Easement Rights
Easement to be aquired for storm drainage purposes	" 101	48	1965	Town of East Longmeadow
Maple Street	"126	86	1971	Harry A. McIntire &c
Glendale Street	"165	104	1976	Harold A. Gullberg &c
Maple St.	177	21	1978	Ray S. Jones &c
-----	179	10	1978	Joseph Z. Petelle

LOCATION EDMUND STREET

EAST LONGMEADOW

3

REMARKS	BOOK	PAGE	DATE	NAME
- - - - -	"188	25	1979	S.Lindstrom
Maple Street &c	208	124	1983	Arthur W Anderson
Baldwin Street	241	101	1986	Roger F Nadeau
Maple Street	243	76	1986	Raymond S Jones
Linden Avenue &c	"249	22	1987	Almeda Lindstrom

LOCATION

EDSON DRIVE

WILBRAHAM

REMARKS	Plans	PAGE	DATE	NAME
Glendale Village Sec 1 Monson Road &c	"142	58	1973	G. G. S. Inc
See Book 4266 Page 145			1976	---
Monson Road	251	53	1987	Clarence T Nichols

LOCATION EDWARD CIRCLE

LONGMEADOW

REMARKS	BOOK	PAGE	DATE	NAME
Wilkin Drive &c East Primrose Drive Betterment Assessments	Plans " 53	54	1955	Holland Realty Corp. Spd. Mass. Town of Longmeadow
Wilkin Drive Betterment Assessments	" 84	112	1962	Town of Longmeadow
See Book 2886 Page 277			"	CONSTRUCTION Sewer Construction Grade
See Book 3179 Page 170			1966	Construction

LOCATION

EDWARD

STREET

AGAWAM

REMARKS	BOOK	PAGE	DATE	NAME
Proposed Storm Drain Laid out as a State Highway Main St. &c	Plans " 38 " 64	133 65 to 88 inc.	1953 1958	Town of Agawam Comm. of Mass.
-----	"117	62	1969	Bertha H. Jones &c

LOCATION

EDWARD STREET

CHIC OPEL

REMARKS	BOOK	PAGE	DATE	NAME
Ferry Road	507	602	1893	E.M.Alden
Ferry Road	507	603	"	" " "
St.James Ave.-Ellen St.	559	603	1897	J.W.Cheney &c
Columbus Ave.	Plans 1	104	1899	Barth Bergeron
- - - -	" P	16	1923	Chas.Chretien
McKinstry Avenue &c	" 80	112	1961	Lucien O. Boileau

LOCATION

EDWARD STREET

CHICOPEE

REMARKS	BOOK Plans	PAGE	DATE	NAME
- - - - -	" 85	127	1962	Albert Couture &c
- - - - -	"158	81	1975	Clifford Gonneville
- - - - -	190	116	1980	Clifford Gonneville

LOCATION

EDWARD STREET

EAST LONGMEADOW

REMARKS	BOOK	PAGE	DATE	NAME
North-South Road	318	601	1875	E.E.Stocking

LOCATION **EDWARD STREET**

HOLYOKE

REMARKS	BOOK	PAGE	DATE	NAME
Section 5 Sheehan Drive &c	Plans # 64	90 to 94 inc.	1958	Edbert Homes, Inc.

LOCATION

EDWARD STREET

SPRINGFIELD

REMARKS	BOOK	PAGE	DATE	NAME
St. James Ave.-Ellen St.	559	603	1897	J.W.Cheney &c
Moore Ave.-Parker St.	Plans 1	89	1898	C.Frank Reed
Benham-Bay Road	File	152	1904	Prospect Park
Plan of Property	"	169	1905	Indian Orchard ^{Co.} &c

LOCATION EDWARD STREET

Springfield

Changed to Frontenac St. from Parker St. to Moore Ave. (I.O.)

REMARKS	BOOK	PAGE	DATE	NAME
See Order of City Council	----	----	1928	On File

LOCATION EDWARD STREET

Springfield

Changed to Carson St. from Benham St. easterly

REMARKS	BOOK	PAGE	DATE	NAME
See Order of City Council	-----	-----	1928	On File

LOCATION EDWARD STREET

Springfield

Changed to Kirby St. from Ellen St. to Chicopee

REMARKS	BOOK	PAGE	DATE	NAME
See Order of City Council	----	----	1928	On File

LOCATION

EDWARD ST.

WESTFIELD

REMARKS	BOOK	PAGE	DATE	NAME
"Lawn Gardens"	Plans A	118	1914	Unit Land Co.
Wilson St.	174	113	1977	Richard N Robillard
Lawn Gardens Garden Avenue &c	"196	23	1981	G.Christianson
Gifford Ave &c	"200	70	1981	Sampson Const. Co Inc
Gifford Ave &c	"200m	71	1981	Sampson Constr Co Inc

LOCATION EDWARD STREET

WILBRAHAM

REMARKS	BOOK	PAGE	DATE	NAME
Outward Commons	Plans 33	130	1951	Baldwin William V. /
Outward Commons	" 43	42 & 43	1954	William V. Baldwin
Outward Commons	" 79	108	1961	William V. Baldwin
Tinkham Road &c	"116	104 & 105	1969	Arthur L. Schrade

LOCATION

EDWARDS STREET

AGAWAM

REMARKS	BOOK	PAGE	DATE	NAME
Main- Corey Sts.	Plans V	15	1925	Ridgewood
Albert St. &c Taking	" 33	43	1951	Town of Agawam
Wyman St. &c Drainage Betterment	" 35	54	1952	" " " Stanley
Meadow Avenue S&c	"129	30-31	1971	Pieczarka &c
Wyman Street &c	" 136	110 & 111	1972	Beekman Place Estates

LOCATION EDWARDS STREET

AGAWAM

REMARKS	BOOK	PAGE	DATE	NAME
Corey St	269	20	1989	Stephen M Buynicki

LOCATION EDWARDS STREET

SPRINGFIELD

REMARKS	BOOK	PAGE	DATE	NAME
Proposed Widening of Chestnut St. Plans	14	70	1935	City of Spd.
Proposed Widening of Chestnut Street	" 73	14 & 15	1959	City of Springfield
Historic District Mattoon Street &c	"138	34 & 35	1972	City of Spfld
See Book 4436 Page 190			1977	----
See Book 4459 Page 226			"	----

LOCATION EDWILL ROAD

EAST LONGMEADOW

REMARKS	BOOK	PAGE	DATE	NAME
Hampden Road &c	Plans	102 &		Leo M.
" " "	" 70	103	1959	Speight
" " "	" 70	104 &	"	" " "
" 70		105	"	" " "
See Book 2802 Page 422			1961	----
See Book 5527 Page 15			1983	-----
See Book 5598 Page 45			1984	-----

LOCATION EDWILL ROAD

EAST LONGMEADOW

REMARKS	BOOK	PAGE	DATE	NAME
Hampden Road	226	9	1985	Brunswick B Leslie
See Book 5930 Page 335			1985	-----

LOCATION

EDWIN AVE.

HOLYOKE

REMARKS	BOOK	PAGE	DATE	NAME
Woods Ave.	Plans P	63	1923	A. W. Carreau
Hillside Ave.	"	64	"	" " "
Anniversary Gardens	X	79	1926	Epstein & Shea