



LOCATION CRABTREE ST. changed from HOPE ST. SPRINGFIELD

REMARKS	BOOK	PAGE	DATE	NAME
See Order City Planning Board on	file	Nov. 24,	1969	

LOCATION **CRAGIE AVENUE**

CHICOPEE

REMARKS	BOOK	PAGE	DATE	NAME
Billings Rd -Ogden Rd (Willimansett Park)	File	172	1905	J.W. Wilbur
Grattan St.-Miles Ave	"	175	1905	J.W. Wilbur

LOCATION **CRAGIE STREET**

CHICOPEE

REMARKS	XBOOK Plans	PAGE	DATE	NAME
Highland View Gardens Highland View Terrace	H	49	1919	J.W. Wilbur

LOCATION CRAIG DRIVE


WEST SPRINGFIELD

REMARKS	BOOK	PAGE	DATE	NAME
Morgan Road &c	"113	58 & 59	1968	Morgan Road Realty Trust
Bradford Drive &c	"118	67	1969	Morgan Road Realty Trust
Morgan Road &c	"118	72 & 73	1969	Morgan Road Realty Trust
Myron Street	"120	97	1969	Raymond T. Brown
Bradford Drive	"121	91	1970	Morgan Road Realty Trust
Riverdale St. &c	"135	18 & 19	1972	Samsal Realty, Inc.

LOCATION CRAIG DRIVE

WEST SPRINGFIELD

REMARKS	BOOK Plans	PAGE	DATE	NAME
Riverdale St. &c	"137	36 & 37	1972	Samsal Realty, Inc.
Myron Street	"149	92 & 93	1974	Raymond T. Brown
Myron Street &c	"152	39	1974	Raymond T. Brown
Myron Street	"185	19	1979	Joseph Fraczek
Myron Street	"197	88	1981	Joseph Fraczek



LOCATION CRAIG DRIVE

WEST SPRINGFIELD

REMARKS	BOOK	PAGE	DATE	NAME
Myron Street	"199	46	1981	Joseph Fraczek
Myron Street &c	207	14 & 15	1982	Dee Lee Realty Corporation
Morgan Road &c	219	68 & 69	1984	Home-Like Apartments, Inc.

LOCATION CRAIG STREET

SPRINGFIELD

1.

REMARKS	BOOK	PAGE	DATE	NAME
See Book 2568 Page 411			1957	Sewer Construction
Alterations	Plans	99 &		
Carroll St.&c	" 64	100	1958	City of Spd.
		101 to		" " "
Dickinson St.&c	" 64	110 inc.	"	" " "
Acceptance	" 69	128	1959	" " "
Assessment	" 69	129	"	" " "
See Book 2662 Page 165			"	Sidewalk Construction

REMARKS	BOOK	PAGE	DATE	NAME
Bassing St.	Plans " 71	9	1959	City of Spd. Drain
See Book 2673 Pg. 164			"	Construction
Tiffany Street	" 138	113	1972	Lyle J. Freeman &c
Franz St. Tiffany to Bassing St.	173	51	1977	City of Spd. William
Tiffany Street	210	38	1983	Grisanzio

LOCATION

CRAIG STREET

SPRINGFIELD

REMARKS	BOOK	PAGE	DATE	NAME
-----	257	67	1988	Leo M O;Neil &c
Bassing St	268	20	1989	Anthony T Orzino &c

LOCATION CRAIG STREET

Springfield

Formerly Wilson St. from Tiffany St. to Bassing St.

REMARKS	BOOK	PAGE	DATE	NAME
See Order of City Council	----	----	1927	On File

LOCATION CRAIGWOOD TERRACE

WILBRAHAM

1

REMARKS	BOOK	PAGE	DATE	NAME
Craig-Wood Manor	Plans " 57	46 & 47	1956	Craig Construc- tion Co. Inc.
See Book 2783 Page 314			1960	
Stony Hill Road &c	" 88	54	1963	Charles J. LaBody
Section Two Craigwood Manor	" 89	119 to 120 inc	1963	Gerald E. Spear
Section Two Craigwood Manor	" 91	6-9 inc.	1963	Gerald E. Spear
Stony Hill Road &c	" 91	10	1963	Charles J. LaBody

LOCATION **CRAIGWOOD TERRACE**

WILBRAHAM

REMARKS	BOOK Plans	PAGE	DATE	NAME
Craigwood Manor	" 102	21 & 22	1966	East Boston Savings Bank
See Book 4382 Page 362			1977	----
Sewerage System	"168	64 to 79	1977	Town of Wilb
Stony Hill Rd &c	266	60 58-	1989	Leonard Viscito &
Briar Cilff Dr &c	268	117- 119	1989	Leonard Viscito &

LOCATION CRAIWELL AVENUE

WEST SPRINGFIELD

REMARKS	BOOK	PAGE	DATE	NAME
Craiwell	Plans			Trs. Craiwell
West Spd. Gardens	" P	28	1923	Realty Trust
Sewer Construction	" 59	49& 50	1956	Town of West Springfield
Leewood Avenue	"181	61	1978	Simon A Flynn

LOCATION

CRANE AVENUE

EAST LONGMEADOW

REMARKS	BOOK	PAGE	DATE	NAME
Sewer Assessment North Main St. &c	Plans 21	108	1943	Town of East Longmeadow
Location of	" 29	112	1949	" " " "
Maple Street &c	" 83	76	1962	Jacob Radding
Storm Drain Easement	" 112	101	1968	Herman Feld &c
See Book 3325 Page 9			"	----
North Main Street &c	" 155	70 & 71	1974	Colonial Realty Assoc.

LOCATION CRANE AVENUE

EAST LONGMEADOW

REMARKS	BOOK	PAGE	DATE	NAME
North Main Street &c	" 191	86 & 87	1980	East Longmeadow Racquetball Club

LOCATION

CRANE COURT

EAST LONGMEADOW

REMARKS	BOOK	PAGE	DATE	NAME
Crane Ave.	Plans 29	112	1949	Town of East L'm
North Main Street &c	" 155	70 & 71	1974	Colonial Realty Assoc.
North Main Street &c	" 191	86 & 87	1980	East Longmeadow Racquetball Club

LOCATION CRANE HILL ROAD

WILBRAHAM

REMARKS	BOOK	PAGE	DATE	NAME
Relocation of	Plans 25	4	1946	Town of Wilb.
Glendale Road	" 31	129	1950	Hubert Mentzen
Glendale Road	" 38	83 to 90inc.	1952	County of Hampden.
- - - - -	" 38	95	"	Town of Wilb.
-----	" 64	130	1958	Lewis E. Cook &c
Glendale Road	" 65	22- 25inc.	"	Henry J. Clark &c

LOCATION

CRANE HILL ROAD

WILBRAHAM

REMARKS	BOOK Plans	PAGE	DATE	NAME
- - - - -	" 87	40	1962	Hubert Mentzen
- - - - -	" 96	53	1964	Colin A. Trant
Silver Street	' 106	22 - 25 inc	1966	Hans M. Skjaerlund &c
See Book 3310 Page 553			1967	-----
See Book 3391 Page 114			1968	----
Boston Post Road &c	"116	30--32 inc.	1968	Town of Wilbraham

LOCATION CRANE HILL ROAD

WILBRAHAM

REMARKS	PLANS	PAGE	DATE	NAME
-----	"129	29	1971	Hans H. Tiedgen &c
Boston Road	"133	102	1972	Nicholas Moroz
- - - - -	" 146	42	1973	Hans H. Tiedgen
-----	173	109	1977	Hubert Mentzen
-----	183	119	1979	Carl L Tarczynski
-----	200	77	1981	Robert Croken

LOCATION

CRANE HILL ROAD

WILBRAHAM

REMARKS	BOOK	PAGE	DATE	NAME
- - - - -	232	39	1986	Hans M Skjaerlund
Boston Road	"249	122	1987	Theodore Stusick

LOCATION

CRANE PARK DRIVE

WILBRAHAM

REMARKS	BOOK Plans	PAGE	DATE	NAME
Woodland Dell Road &c	136	42	1972	Brookmont Associates Inc.
Burt Lane &c	"144	24 & 25	1973	Wilbraham Village Center Inc
-----	" 157	33	1975	S. William Whyte
Main St &c	284	55	1993	Scott J Bergman

LOCATION CRANE ROAD

CHESTER

REMARKS	BOOK Plans	PAGE	DATE	NAME
- - - - -	"127	15	1971	William Lyons
Lyon Hill Road &c	"132	22	1971	William Lyons
Lyon Hill Road	"132	65	1972	William Lyon
Lyon Hill Road	"138	60	1972	William Lyon
North Chester Road &c	"153	32 & 33	1974	William E. Lyon &c
Chester Vacation Farms North Chester Road &c	" 153	48 & 49	1974	William E. Lyon &c

LOCATION CRANE ROAD

WESTFIELD

REMARKS	BOOK	PAGE	DATE	NAME
Apple Orchard Heights	"44	129	1954	Grenier Const Co
- - - - -	"189	87	1980	Edwin D. Bishop &c
- - - - -	207	126 & 127	1983	Raymond J. Hanechak &c
-----	280	102	1992	Westfield Gas & Elec
-----	287	51	1993	Richard L Fowler

LOCATION CRANE STREET

SPRINGFIELD

REMARKS	BOOK	PAGE	DATE	NAME
Franklin Villa	File	216	1911	Moody Land Trust
Franklin St.	Plans A	112	1914	Collins Realty Tr.
Location of	" E	60	1916	City of Spd.
Revised Franklin Villa	" S	46	1923	Moody Land Trust
Stafford St.	" U	80	1925	Collins Realty Tr.
Acceptance Franklin St. to Stafford St.	" 26	106	1947	City of Spd.

LOCATION CRANE STREET

SPRINGFIELD

REMARKS	BOOK	PAGE	DATE	NAME
Assessment from Stafford St.	Plans 26	107	1947	City of Spd.
Dunn St. &c Taken for highway purposes	" 100	52 & 53	1965	Commonwealth of Massachusetts
See Book 3134 Page 191			"	----
See Book 3142 Page 511 Spd. Redevelopment Area Franklin St. &c	" 101	1 & 2	1965	Spd. Redevelopment Authority
See Book 3162 Page 89			"	----

LOCATION CRANE STREET

SPRINGFIELD

REMARKS	Plans	PAGE	DATE	NAME
Main St. &c Taken for State Highway	" 101	123-125 inc.	1965	Commonwealth of Massachusetts
Dwight St. &c Taken for highway purposes	" 108	78	1967	Commonwealth of Massachusetts
To be abandoned	"120	129	1970	City of Spd.
See Book 3489 Page 13			"	---
Nursery St. &c	"126	62 & 63	1971	S.R.A. &c
Proposed taking for Stafford St widening Cass St to Armory St	"151	126 & 127	1974	City of Spfld

LOCATION CRANE STREET

SPRINGFIELD

REMARKS	EXHIBIT	PAGE	DATE	NAME
Stafford St. Widening Cass St to Armory St.	Plans 160	90 to 93	1975	City of Spfld
Stafford St &	184	75	1979	S R A

REMARKS	BOOK	PAGE	DATE	NAME
Pinehurst	File Plans	357	1913	Cronin-Swift Land Co.
- - - - - Furrow Street	" G	41	1918	James F. Luby
Assessment	" 39	118	1953	City of Westfield
Willis Street Assessment	" 39	119	"	" " "
Assessment	" 39	126	"	" " "
Willis Street	" 164	47	1976	Eugene F. Bickford Jr. &c

LOCATION CRANSTON STREET

WESTFIELD

REMARKS	BOOK	PAGE	DATE	NAME
Pinehurst St &c	" 239	37	1986	Edward M Taudel &

LOCATION

CRANWELL LANE

LONGMEADOW

REMARKS	pages	PAGE	DATE	NAME
Academy Heights	" 97	32-34 inc.	1964	Bradford W. Leete &c
Academy Heights	" 112	35	1968	Bradford W. Leete &c
Williams St &c	170	95	1977	Jos. Chapdelaine ^{Inc} ;
Deerfield Avenue	197	47	1981	Jos Chapdelaine & Sons Inc
Deerfield Ave	275	123	1991	Jos Chapdelaine & & Sons
				Inc

LOCATION CRARY AVENUE

WESTFIELD

REMARKS	BOOK	PAGE	DATE	NAME
Maple Street &c	"204	32	1982	Wellesley College

LOCATION: CRAWFORD CIRCLE


SPRINGFIELD

REMARKS	BOOK	PAGE	DATE	NAME
Tiffany Street	Plans " 17	125	1939	William J. Crawford
Dickinson St. & Red Oak Acres	" 64	101 to 110 inc.	1958	City of Spd.
Tiffany Street & Red Oak Acres---	" 132	6 & 7	1971	Frank Gotta
Ruby Rd From Tiffany St. to Josephine St.	"136	6 & 7	1972	City of Spfld
See Book 3728 Page 398			"	----
Tiffany Street	"138	70	1972	Costa Realty Co.

LOCATION CRAWFORD CIRCLE

2
SPRINGFIELD

REMARKS	BOOK	PAGE	DATE	NAME
Crawford Circle	Plans 151	80	1974	C.B. Jordan & Son Inc.
See Book 4414 Pg. 305			1977	----
From Tiffany St E'ly & S'ly to Tiffany St	"170	50 & 51	1977	City of Spfld
Assessment	"170	52	1977	City of Spfld
See Book 4509 Page 389			"	----



LOCATION **CRAWFORD DRIVE**

WESTFIELD

REMARKS	XXXXXX Plans	PAGE	DATE	NAME
Shaker Heights	110	47	1967	E. Shaker & M. Saloomey
Subdivision Shaker Heights	115	130	1968	E. Shaker & M. Saloomey
Steiger Drive &c	159	120	1975	Mary Noble
Steiger Drive &c	160	104	1975	Edward Shaker&c
Steiger Drive &c	"246	114	1987	Mary A Noble

LOCATION CRAWFORD STREET

PALMER

REMARKS	BOOK Plans	PAGE	DATE	NAME
South High Street	" 84	128	1962	Andrew J. Opielowski
South High Street &c	" 103	76	1966	Harry A. Walder
South High Street	"116	58	1969	Frank J. Bigda
Pleasant Street &c	"148	84	1973	Joseph Skaza
South High St &c	282	57	1992	Phyllis E Walder

LOCATION **CRAY AVENUE**

HOLYOKE

REMARKS	BOOK	PAGE	DATE	NAME
Hillside Ave.-Northampton St.	Plans 2	1	1927	Patrick J. Cray &c
Northampton St.	" 9	84	1930	Standard Oil Co. of New York
Northampton St.	"139	121	1972	Mobil Oil Corp.

LOCATION CRESCENT CIRCLE

SOUTHWICK

REMARKS	BOOK	PAGE	DATE	NAME
College Highway	Plans # 60	4	1957	-----
College Hgy.	172	126 & 127	1977	Early Pioneer Inc. (The) Victor
College Highway &c	251	118	1987	Ferrentino

LOCATION

CRESCENT CIRCLE

WESTFIELD

REMARKS	BOOK Plans	PAGE	DATE	NAME
Canal Dr.	139	16	1972	David Oliver
Catherine Heights Pontoosic Rd. &c	147	68&69	1973	David Oliver
Catherine Heights Pontoosic Road &c	"150	78 & 79	1974	David Oliver
Catherine Heights	" 161	105	1975	David Oliver
Stuart Circle	222	8 & 9	1985	Karl Hilbig

LOCATION

CRESCENT DRIVE

CHICOPEE

REMARKS	BOOK	PAGE	DATE	NAME
Meadow Street &c	254	91	1988	Meadow Green Assoc Ltd. Ptnrshp
Empire Park Condos North Dr &c	260	126- 129	1988	MGA Development Inc
Empire Park Condos North Drive &c	261	81-85	1988	Mga Development Inc
Empire Park Condos North Drive &c	263	91-92	1989	MGA Development Inc
Empire St &c	265	121	1989	Meadow Green Limited Ptnrshp
North Dr &c	269	102	1990	MGA Dev Inc

LOCATION

CRESCENT

DRIVE

LUDLOW

REMARKS	BOOK	PAGE	DATE	NAME
Minechoag Manor	Plans " 41	14	1953	Millard P. White &c

LOCATION CRESCENT HILL

SPRINGFIELD

REMARKS	BOOK	PAGE	DATE	NAME
Pine St &c	262	104	1988	Wyndhurst Associates

LOCATION CRESCENT HILL

SPRINGFIELD 2

REMARKS	BOOK	PAGE	DATE	NAME
Pine St &c	273	48	1990	Wyndhurst Associates

LOCATION CRESCENT HILL

SPRINGFIELD

REMARKS	XXXX Plans	PAGE	DATE	NAME
Pine St. &c	124	24 & 25	1970	Geri Care Nursing Center of Spd
Maple Hill ^{District} Historic	173	68 & 69	1977	----- Tom
Maple Street	227	128	1985	Valentine
Pine Street &c	258	105	1988	Wyndhurst Associates
Pine St &c	265	49	1989	Wyndhurst Associates

LOCATION CRESCENT ROAD

Longmeadow

1

REMARKS	BOOK	PAGE	DATE	NAME
Main St.	Plans 1	9	1897	Chas. A. Birnie Est
-----	" D	20	1916	W. C. Lawton
- - - - -	" 40	54	1953	Joseph L. Beaulieu
- - - - -	" 45	54	1954	Radasch
Birnie Road	" 67	43	1958	Mary L. Radasch

LOCATION CRESCENT ROAD

LONGMEADOW

REMARKS	BOOK	PAGE	DATE	NAME
Birnie Road	"200	84 & 85	1981	Bruce B. Stoler &c
Birnie Rd &c	264	121	1989	Elinor S Leavitt

REMARKS	BOOK	PAGE	DATE	NAME
Race St.	196	142	1859	Holyoke Water Power Co.
-----	Plans			Am. Tissue
	" M	13	1922	Mills
Canal St.	" Z	1	1927	Michael J. Bowler
Canal St.	" 15	26	1935	Michael J. Bowler
Mosher St. & Co	" 69	38-57 inc.	1958	Holyoke Water Power Co.
See Book 3478 Page 309			1969	---

REMARKS	BOOK	PAGE	DATE	NAME
Mill Road	Plans " 18	72	1939	Arthur G. Wight &c
Golden Circle	" 52	79 & 80	1955	Joseph Chapdelaine Inc.
Mill Road Easements for Crestview Circle Interceptor Sewer	" 67	23	1958	Alfred J. Wood &c
	" 82	65 to 70 inc	1961	Town of Longmeadow
See Book 2835 Page 342			"	Sewer Construction
See Book 2839 Page 49			"	Sewer & Drain Construction

LOCATION

CREST ROAD


MONSON

REMARKS	BOOK	PAGE	DATE	NAME
-----	"117	35	1969	William L. Snyder
Brimfield Rd. Laid out by County Commissioners	"122	117-123 inc.	1970	Inhabitants of Hampden County
Beebe Road &c	"126	75	1971	Bradford Collins
Beebe Road &c	"128	28	1971	Sherwood L. Young
Betty Jean Drive &c	"140	40 & 41	1972	Sherwood L. Young
Betty Jean Drive &c	" 140	42 & 43	1972	Sherwood L. Young

LOCATION CREST ROAD

MONSON

REMARKS	XXXXX Plans	PAGE	DATE	NAME
Circle Drive &c	144	126 & 127	1973	Sherwood L. Young
- - - - -	" 146	67	1973	Sherwood L. Young
Circle Drive	" 160	74	1975	Sherwood L. Young
Circle Drive	" 160	103	1975	Sherwood L. Young
Circle Drive	" 162	111	1976	Sherwood L. Young
Circle Drive	" 162	121	1976	Sherwood L. Young



LOCATION CREST ROAD

MONSON

REMARKS	BOOK	PAGE	DATE	NAME
Beebe Road	"182	73	1978	Sherwood L. Young
Circle Drive &c	231	48	1985	Sherwood L Young
Circle Drive	266	32	1989	Robert E Hibbard &c
Circle Dr &c	266	94	1989	Robert E Hibbard &c

LOCATION **CREST STREET****LUDLOW**

REMARKS	BOOK	PAGE	DATE	NAME
Chapin St-Bartlett St	" T	9	1925	Chas S. Patter
Chapin Heights Sec. 1 Karen Drive &c	" 106	66 & 67	1966	Chapin Heights Realty Inc.
Bartlett St. &c	" 127	39	1971	John Manganaro
Betterment assessments	"137	64	1972	Town of Ludlow
Order Dale Street &c	" 143	82	1973	Town of Ludlow
See Book 3962 Page 11			1974	----

LOCATION

CREST STREET

LUDLOW

REMARKS	Plans	PAGE	DATE	NAME
Sanitary Sewers Chapin Street	"151	35	1974	Town of Ludlow
See Book 4334 Page 267 Assessment Plan			1976	----
Chapin Street &c Assessment Plan	" 167	2	1976	Town of Ludlow
Chapin Street Assessment Plan	223	108 to 115	1985	Town of Ludlow
Electric Park Assessment Plan	250	105- 107	1987	Town of Ludlow

LOCATION CREST STREET

LUDLOW 3

REMARKS	BOOK	PAGE	DATE	NAME
Bartlett St &c	282	100	1992	Americo Gomes &C
Bartlett St &c	285	127	1993	Americo gomes &c

LOCATION CREST STREET EXTN.

LUDLOW

REMARKS	BOOK	PAGE	DATE	NAME
See Book 3738 Page 559			1972	---

LOCATION **CREST STREET**

SPRINGFIELD

REMARKS	BOOK	PAGE	DATE	NAME
Section 1 Benten - Lakeside	File	279	1909	New England Realty Co.
Section 2 Fenwick - Lakeside	"	279	1909	" " " "
Section 3 "	"	279	1910	" " " "
Fenwick Avenue	Plans X	46	1926	Aaron C. Behr
" " &c	" Y	14	1926	" " "
Fenwick Street Assessment	" 5	50 & 51	1927	City of Spd.

LOCATION CREST STREET

Springfield

REMARKS	BOOK	PAGE	DATE	NAME
Whitman St. Assessment Plans	8	105	1929	City of Spd.
Assessment	" 10	29	1930	" " "
Cross Town Blvd. from Hickory St. to Roosevelt Ave.	" 14	88 to 94 Inc	1935	" " "
See Book 3357 Page 467 Acceptance--Fenwick St. To Roosevelt Ave.	"114	61	1968	City of Spd.
Assessment--Roosevelt Ave. to Fenwick St.	"114	62	1968	City of Spd.

LOCATION

CREST STREET

SPRINGFIELD

REMARKS

BOOK

PAGE

DATE

NAME

See Book 3722 Page 442

1972

LOCATION **CREST STREET**

WILBRAHAM

REMARKS	BOOK Plans	PAGE	DATE	NAME
Section B Tinkham Manor	" 83	15	1961	Lucien Pelletier
Becker Street &c	" 85	24	1962	L.H.Pelletier Realty Co., Inc.
Katie Street &c	" 97	43	1964	L.H.Pelletier Realty Co., Inc.
Tinkham Manor Extension Katie Street &c	"130	125 & 126	1971	L.H. Pelletier Realty Co., Inc
Tinkham Rd.	281	76	1992	Richard G Tomchik &c

LOCATION **CRESTMONT STREET****SPRINGFIELD** 1

REMARKS	BOOK	PAGE	DATE	NAME
Tiffany Heights	Plans " 41	2	1953	Boyd & Parker, Inc.
" "	" 44	34	1954	" " " "
" " Section#3	" 58	98	1956	" " " "
Dickinson St.&c	" 64	101 to 110 inc.	1958	City of Spd.
Main line sewer	" 102	23-28 inc.	1966	City of Springfield
See Bbok 3170 Page 523			"	----

LOCATION CRESTMONT STREET

SPRINGFIELD

REMARKS	BOOK	PAGE	DATE	NAME
See Book 3181 Page 115			1966	Sewer Construction
See Book 3221 Page 171			"	----
Tiffany Street Sanitary sewer & outlet	" 105	56 & 57	1966	City of Springfield
Pecousic St From Crestmont St to Gail St	"157	119	1975	City of Spd
Pecousic St Reconstruction Gail St to Crestmont St	"157	120 & 121	1975	City of Spd

LOCATION CRESTMONT STREET

SPRINGFIELD

From Tiffany St. westerly to 120 feet west of Pecousic St.


REMARKS	BOOK	PAGE	DATE	NAME
See Order City Planning Board On	Board	On File	Jan. 13,	1956.

REMARKS	BOOK	PAGE	DATE	NAME
-----	Plans			
	" 60	23	1957	-----
Longmeadow Street	" 79	16	1961	Theodore S. Lawton, Jr. &c
Easements for Sanitary Sewer	" 82	64.	1961	Town of Longmeadow
Easements for Interceptor Sewer	" 82	65 to 70inc	1961	Town of Longmeadow
See Book 2835 Page 344			"	Sewer Construction
See Book 2839 Page 33			"	Sewer Construction

LOCATION CRESTVIEW CIRCLE

LONGMEADOW

REMARKS	BOOK	PAGE	DATE	NAME
See Book 2839 Page 51			1961	Sewer Construction
Crestview Circle Betterment Assessments	" 88	126 & 127	1963	Town of Longmeadow
See Book 2943 Page 553			"	----
Longmeadow Street	"114	33	1968	Wayne Ottani Philip Mason
-----	"128	103	1971	Wakestein
Longmeadow Street &c	"166	68	1976	Historic District - Long



LOCATION

CRESTVIEW DRIVE

AGAWAM

REMARKS	BOOK	PAGE	DATE	NAME
Longview Heights II South Longview Dr &c	"149	100 to 107	1974	Acorn - Longview Inc

LOCATION CRESTVIEW DRIVE

WEST SPRINGFIELD

REMARKS	BOOK	PAGE	DATE	NAME
Section "1"	Plans			Suburban Building
"Amostown Heights"	" 72	116	1959	Contractors, Inc.
Amostown Heights	" 82	46 & 47	1961	Suburban Building Contractors, Inc.
Amostown Heights	" 85	79 & 80	1962	Suburban Building Contractors, Inc.
Wilbert Dr &c				Lapinski, Zenisky
Crestview Dr &c	201	44	1982	& Magnuson

75-95

LOCATION CRESTWOOD LANE

HAMPDEN

REMARKS	BOOK	PAGE	DATE	NAME
Woodland Park	Plans 31	11	1950	William V. Baldwin
Woodland Park	" 43	40 & 41	1954	John F. Baldwin
Woodland Park	" 59	100 & 101	1957	" " "
Woodland Park	" 61	38 & 39	"	" " "
-----	" 69	74	1958	Town of Hampden

LOCATION

CRESTWOOD ROAD

BRIMFIELD

REMARKS	BOOK Plans	PAGE	DATE	NAME
Sherman Lake Shores	" 50	2 & 3	1955	The Waterfront Realty Company
Sherman Lake Shores	" 51	125 & 126	1955	" " " "
Oakwood Road &c	" 147	96	1973	Ferdinand K. Paluch &c
- - - - -	"164	90	1976	United States of America H.U.D.

LOCATION CRESTWOOD STREET

CHICOPEE
(C.F.)

REMARKS	BOOK	PAGE	DATE	NAME
Springvale Heights	File	299	1912	Edw.T.Barrett &c
Springvale Heights Correction	"	299	"	" " " "
Proposed sewer Extension in Wildermere St.	Plans 31	30	1950	City of Chicopee
Proposed Sewer Extn.	" 31	92	"	" " "
Proposed Sewer in Marguerite St.	" 35	107	1952	" " "
Proposed Sewer Loveland Street	" 85	128	1962	City of Chicopee

LOCATION

CRESTWOOD STREET


CHICOPEE
(C.F.)

REMARKS	BOOK Plans	PAGE	DATE	NAME
Glendale Street &c	" 96	123	1964	Roland Tetreault
Glendale Street &c	" 101	102	1965	Frank Wojtowicz
Loveland Terrace &c	" 145	74	1973	James J. Joe &c
Easement Plan East Main St &c	"156	44	1975	City of Chicopee
Intersection improvement Beauchamp Ter & East St	"183	34	1979	City of Chicopee
See Book 4734 Page 383			1979	-----

LOCATION CRESTWOOD STREET

HOLYOKE

REMARKS	BOOK	PAGE	DATE	NAME
Glenwood Park	Plans 26	56	1947	Clarence A. Bemis
Cherry Street &c	" 42	94	1954	F. J. McKay &c
Cherry Street &c	" 180 180	1	1978	I-91 West Side Partnership
Wells Street &c	"246	3& 4	1987	Cherry H-11 Estates &c
Cherry St &c	265	130	1989	Diana B Bernstein



LOCATION CRESTWOOD STREET

SPRINGFIELD

REMARKS	BOOK	PAGE	DATE	NAME
Location of	File Plans	344	1913	City of Springfield
Location of	" H	57	1919	City of Springfield
- - - - -	" T	52	1925	M.J.Crowley
Rimmon Avenue Assessment	" 11	123	1931	City of Springfield
Silver Street &c	" 63	86	1957	Joseph G.Roy
Springfield St. &c	" 80	46	1961	Joseph G.Roy Est.

see also Creswell Dr.
 LOCATION **CRESWELL DRIVE**

SPRINGFIELD

1

REMARKS	BOOK	PAGE	DATE	NAME
Fairlawn Street &c	Plans " 43	128	1954	Arthur J. Boyer &c
See Book 2634 Page 93 Acceptance Fairlawn St. to Sunrise Ter.	" 81	112 & 113	1958 1961	Sewer Construction City of Springfield
Assessment Fairlawn St. to Sunrise Ter.	" 81	114	1961	City of Springfield
Fairlawn St. Acceptance Creswell Dr. to Aldrew Terrace	" 82	1 to 4 inc	1961	City of Springfield
Fairlawn St. Assessment Fenway Dr. to Gateway Dr	" 82	5 & 6	1961	City of Springfield



LOCATION **CRESWELL DRIVE**

SPRINGFIELD

From North Branch Tributary Parkway s'ly to Fairlawn St.

REMARKS	BOOK	PAGE	DATE	NAME
See Order City Planning Board On File August 2, 1954.				

LOCATION **CRESWELL STREET**

SPRINGFIELD

REMARKS	BOOK	PAGE	DATE	NAME
See Book 2634 Page 92			1958	Drain Construction

LOCATION

CRISMER PLACE

SPRINGFIELD

REMARKS	BOOK	PAGE	DATE	NAME
Merritt Grove	Plans 3	100	1912	E.M.Denoon
Merritt Grove	" 4	26	1913	H.A.Clapp
Marsden St.Assessment	" 6	61 & 62	1928	City of Spd.
Acceptance	" 23	117	1945	" " "
Assessment	" 23	118	"	" " "

LOCATION CRITTENDEN STREET

SPRINGFIELD

REMARKS	BOOK	PAGE	DATE	NAME
Carpenter Park	Plans " R	78	1923	A.G.Taylor
Acceptance	" 44	67 & 68	1954	City of Spd.
Assessment	" 44	69	"	" " "
Rollins Street	" 44	73 to	"	" " "
Acceptance	" 44	76inc.	"	" " "
Rollins Street	" 44	77	"	" " "
Assessment	" 44	77	"	" " "
Begley Street	" 50	22	1955	" " "
Acceptance	" 50	22	1955	" " "

LOCATION CRITTENDEN STREET

SPRINGFIELD

REMARKS	BOOK	PAGE	DATE	NAME
Begley Street	Plans			
Assessment	" 50	23	1955	City of Spd.
Miner Street Acceptance	" 50	24	"	" " "
Miner Street Assessment	" 50	25	"	" " "
Rollins Street &c	" 59	36	1956	Albert A. Crepeau &c
Rollins Street &c	" 245	26	1987	Den-Mark Development Inc.

LOCATION CRITTENDEN STREET

SPRINGFIELD 3

REMARKS	BOOK	PAGE	DATE	NAME
Miner St	271	129	1990	M Sanderson &c

REMARKS	BOOK	PAGE	DATE	NAME
Easement granted to Western Mass. Elec.Co. from Spd. Water Works	Plans " 73	70 to 73 inc	1959	Springfield Water Works
See Book 3315 Page 262			1968	----
Littleville Pipe Line Cobble Mountain Road &c	112	31	1968	Water Dept.
Littleville Pipe Line Project ✓	112	32	1968	Gilbert G. Molline &c
Littleville Pipe Line Cobble Mt. Road &c	112	32	1968	Helen Elizabeth Orell
-----	173	89	1977	Archie G. Williams

LOCATION CROOKS ROAD

BLANDFORD

REMARKS	BOOK	PAGE	DATE	NAME
Cobble Mountain Road	210	107	1983	Archie G Williams

LOCATION CROSBY STREET

CHICOPEE
(Fairview)

REMARKS	BOOK	PAGE	DATE	NAME
- - - - Plans Y		21	1927	C.C.Abbey
Proposed Sewer in Old Lyman Road	" 34	122	1951	City of Chicopee
Proposed Sewer in New Ludlow Road	" 35	105	1952	" " " Raymond A
-----	270	105	1990	Charpentier &

LOCATION CROSBY STREET

SPRINGFIELD

REMARKS	BOOK	PAGE	DATE	NAME
Walnut Street	Plans " H	72	1919	R.S.Folsom &c
Plan of land	" 14	61	1935	Frank S.Loomis
Acceptance	" 38	117	1953	City of Spd.
Assessment	" 38	118	"	" " "
Walnut Street	" 39	12	"	- - - - -
" "	" 71	10	1959	City of Spd.

LOCATION

CROSBY STREET

SPRINGFIELD

REMARKS	BOOK	PAGE	DATE	NAME
See Book 2675 Page 550			1959	Highway Construction
Florence Street &c	" 161	104	1975	Joseph Trigilio Spfld Inner City Rehab Inc.
Walnut Street &c	207	16	1982	Spfld. Inner Cit
Walnut Street &c Sewer Easement	219	35	1984	Rehab. Inc.
Walnut St &c	261	26	1988	Sidney M Baron

LOCATION

CROSBY STREET

SPRINGFIELD

REMARKS	BOOK	PAGE	DATE	NAME
Walnut St &c	268	28	1989	Gary A Bogoff &c

LOCATION

CROSLY STREET

SPRINGFIELD

REMARKS	BOOK	PAGE	DATE	NAME
Relocation & Alteration	Plans			
Pasco Rd. & Page Blvd.	" 61	121	1957	City of Spd.
Oak St. (I.O.) Roadway		29-40		City of
Reconstruction and	" 90	inc.	1963	Springfield
Storm Drainage System				
Oak St. (I.O.) Slope		41-44		City of
Rights, Easements &	" 90	inc.	1963	Springfield
Land Acquisition				
Page Blvd. & Laid out	"112	54-58		Commonwealth of
as a State Highway		inc.	1968	Massachusetts
Land conveyed by the		36--55		
Dept of Public Works	"132	inc	1971	City of Spd.
Pasco Road 75' E' Stly	"149	130	1974	City of Spfld

LOCATION CROSLY STREET

SPRINGFIELD

REMARKS	BOOK	PAGE	DATE	NAME
See Book 3923 Page 182			1974	----
See Book 4044 Page 273			"	----
Assessment Oak St to Pasco Road	"154	105	1974	City of Spfld
Pasco Road to Oak St	"154	106 & 107	1974	City of Spfld
See Book 4066 Page 22			"	----

LOCATION

CROSLY STREET

SPRINGFIELD

REMARKS	BOOK	PAGE	DATE	NAME
Pasco Road	226	32	1985	Larry Azevedo

LOCATION CROSLEY STREET

Springfield

Formerly Grand St. from Oak St. to Pasco Road

REMARKS	BOOK	PAGE	DATE	NAME
See Order of C ₁ ty Council	---	---	1928	On File

LOCATION CROSS AVENUE

HOLYOKE

REMARKS	BOOK	PAGE	DATE	NAME
Northampton St.&c	Plans 31	96	1950	Daniel O'Connell's Sons, Inc.

LOCATION CROSS AVENUE

WESTFIELD

REMARKS	BOOK	PAGE	DATE	NAME
Valley View	Plans " 36	85	1952	David A. Heggie &c
Briarwood Place &c	" 37	90	"	Grenier Const. Co.
Phillip Avenue &c	" 40	26	1953	Richard E. Grenier &c
Briarwood Place &c	" 44	29	1954	Charles L. Fowler

LOCATION

CROSS LANE

GRANVILLE

REMARKS	BOOK	PAGE	DATE	NAME
Silver st	286	1	1993	Harlon R Hansen &c

LOCATION CROSS MEADOW ROAD

EAST LONGMEADOW

REMARKS	XXXXXX Plans	PAGE	DATE	NAME
High Pine Park Dev. Parker Street &c	152	68 & 69	1974	Ron Terry Development Inc.
See Book 5520 Page 342			1983	-----

LOCATION

CROSS ROAD

BRIMFIELD

REMARKS	BOOK	PAGE	DATE	NAME
Holland Rd &c	271	27-31	1990	USA

LOCATION **CROSS ROAD**

GRANVILLE

REMARKS	BOOK	PAGE	DATE	NAME
Clary Drive	Plans " 62	116	1957	W.D.Clary
-----	" 165	16	1976	Ruth L. Hansen
Old Westfield Rd. &c	176	94	1978	Clarence T MacClond &c
- - - - -	"177	114	1978	Edwin A Beckwith
- - - - -	251	130	1987	Edwin A Beckwith
Sodom Street	271	59	±1990	Edwin a Beckwith

LOCATION

CROSS ROAD

HAMPDEN

REMARKS	BOOK	PAGE	DATE	NAME
Glendale Road	"114	117	1968	Walter Orszulak &c
Scantic Road	225	52 & 53	1985	Gordon J.E. Willcutt &c
Scantic Road	250	111	1987	Gordon J E Willcutt &c
Scantic Road	261	104	1988	William F Lemon Sr

LOCATION CROSS ROAD

HOLYOKE

REMARKS	BOOK	PAGE	DATE	NAME
Southampton Rd. 1960 Layout Rock Valley Rd. to Mountain Rd.	Plans " 74	50 to 63 inc	1960	City of Holyoke
Southampton Road &c	128	57	1971	Frederick C. Zemmer
Southampton Road &c	"153	26 & 27	1974	George Dinsmore
Southampton Road &c	"192	113	1980	Bob Simpton Signs Inc
Southampton Rd &c	253	38	1987	Western View Development Corp

LOCATION CROSS ROAD

HOLYOKE

REMARKS	BOOK	PAGE	DATE	NAME
Western View Homes Southampton Rd &c	257	42- 49	1988	Western View Development Corp
Southampton Road	282	90	1992	Allen Taylor &c

LOCATION CROSS ROAD

PALMER

REMARKS	BOOK	PAGE	DATE	NAME
Foster St &c	282	75	1992	Eric R Hermanson &c

LOCATION CROSS STREET

AGAN.

REMARKS	BOOK	PAGE	DATE	NAME
Meadow Street &c License for Water Pipe Line near outlet of Westfield River	Plans " 4	35	1914	Conn. Valley Realty Trust
River Road &c State Highway relocation of a portion of Route 5	" 27	12	1948	Common. of Mass.
Longview Heights	" 35	73	1952	" " "
Meadow St. &c	" 41	16 to 21inc. 104 &	1953	" " "
	" 109	105	1967	South Tannery Realty Trust
	"114	108	1968	Jerry Herzenberg &c

LOCATION

CROSS STREET

AGAWAM

REMARKS	Plans	PAGE	DATE	NAME
Meadow St Extn &c	"145	40	1973	Robert Hall
Century Street &c	211	18& 19	1983	Town of Agawam
Meadow Street &c	"247	84	1987	Ann T. Hall

LOCATION CROSS STREET


CHICOPEE

REMARKS	BOOK	PAGE	DATE	NAME
See Book 4101 Page 196 & 221			1975	-----
Fair St & c	284	41	1993	Robert R Lamontagne & c

LOCATION CROSS STREET

CHICOPEE

REMARKS	BOOK	PAGE	DATE	NAME
Chapin Street	350	601	1877	C. McClallan
" Pleasantdale "	File	216	1912	H.S. Moody Land Co.
Highland View Gardens	Plans H	49	1919	J. W. Wilbur Co. Inc.
New Highway form Ludlow St. to S. Hadlwy Town Line	" 19	14 & 15	1940	Inhabitants of Hampden County
Proposed Relocation of Montgomery Street	"156	61 to 83	1975	City of Chicopee
Montgomery St &c	173	107	1977	Theresa Bernashe



LOCATION

CROSS STREET

CHICOPEE

REMARKS	BOOK	PAGE	DATE	NAME
Montgomery St. & o	232	73&74	1986	Anthony Lachowetz
Relocation of Montgomery St	278	80-88	1991	City of Chicopee

REMARKS	BOOK	PAGE	DATE	NAME
Meadow Ave.	File	224	1907	J.W.Wilbur
Nelson St.	File	224	1908	" " "
Fairview-John	Plans M	24	1921	Alvin M. Shaw
Right of Way for Lull St. Trunk Sewer	" 19	61	1940	J.W.Wilbur
Sewer Assessment North Main St. &c	" 21	108	1943	Town of East Longmeadow
Mapleshade Manor	" 36	57	1952	George Vadnais / Tr.

LOCATION CROSS STREET

EAST LONGMEADOW

REMARKS	BOOK	PAGE	DATE	NAME
Orange Street &c	"185	101	1979	T.J.Mineo Jr
Orange Street &c	221	21	1984	Carmelo S Scordino &c
Orange Street &c	222	45	1985	Thomas F Veto



LOCATION CROSS STREET

HAMPDEN 卷

REMARKS	BOOK	PAGE	DATE	NAME
Scantic Road	277	111	1991	Robert Bracci
Scantic Road	279	129	1992	Robert Bracci
Scantic RD	280	43	1992	Robert Bracci

LOCATION

CROSS ST.

HOLYOKE

REMARKS	BOOK Plans	PAGE	DATE	NAME
Cedar Grove Park	3	18	1910	Gerrish and Smith
" " "	" "	130	1912	" " "
Mountain Road &c	" 158	104 & 105	1975	Louise M. Harvey
Cherry St. Ext. &c	248	105	1987	Walter Wilusz
Main St &c	283	93	1992	John E Borowski

LOCATION CROSS ST.

LONGMEADOW

REMARKS	BOOK	PAGE	DATE	NAME
Hopkins Place-Bliss Rd.	560	601	1897	Oliver F. Allen
" " " "	550	601-2	1896	" " "
----- Plans D		60	1916	W. H. Whitney
Bliss Road	" 5	70	1928	C. J. Holland
Belleclaire Ave. Assessment	" 10	49	1930	Inhab. of L'M

LOCATION CROSS STREET

LONGMADDOW 2

REMARKS	BOOK	PAGE	DATE	NAME
Hopkins Place &c	279	80	1991	Doris Y Holland Est

LOCATION CROSS STREET

LUDLOW

REMARKS	BOOK	PAGE	DATE	NAME
Ray St.-Amherst St.	Plans " 2	57	1904	Peter Mahar
Kirkland-Lake View Ave.	File Plans	216	1907	H.S.Moody Land Co.
Prospect-Haviland	"3	136	1913	Haviland Est.
Russell-RiverView	"A	116	1914	RiverView Park Realty Tr
Montague Co.	"6	51	1928	John Woz
Little Canada Sewer Extension Assessment	"10	68& 69	1930	Inhab.of Ludlow

REMARKS	BOOK	PAGE	DATE	NAME
Little Canada Sewer Extension Assessment Plans	11	72&73	1931	Inhab.Ludlow
Proposed widening River View St.	" 35	119	1952	Town of Ludlow
Laid out as a State Highway Prospect St.&c	" 37	20 to 46inc.	"	Common.of Mass.
Discontinuance of West Ave.as a State Highway	" 40	111 to 115inc.	1953	" " "
Express Toll Highway known as "Mass.Turnpike"	" 52	90 to 111inc.	1955	Mass.Turnpike Authority
Cady St.Extension &c Fuller Street Sewer Construction	" 56	20& 21	1956	Town of Ludlow

LOCATION CROSS STREET

LUDLOW

REMARKS	BOOK	PAGE	DATE	NAME
Sewer Assessment Amherst Street	72	62	1959	Town of Ludlow
Relocation of Fuller St Between Cady St. Extn. & Blanchard Ave.	107	118- 120	1967	Inhabitants of Hampden County
Mero Street	130	116	1971	Carrie O Duby
Prospect Street &c	192	20	1980	Paul V Nolan
Fuller Street &c	217	110& 111	1984	Carlos Ribeiro&c

LOCATION CROSS STREET

LUDLOW

REMARKS	BOOK	PAGE	DATE	NAME
Mero Street &c	217	112 & 113	1984	Armando P. Ribeiro &c
Waz St &c	284	45	1993	Helen T. Jedziniak &c
West Avenue &c	285	112	1993	John M. Jedziniak &c

LOCATION CROSS STREET

SPRINGFIELD

REMARKS	BOOK	PAGE	DATE	NAME
Location of	File	344	1913	City of Springfield
Lease to Kestral Corp. Willow St. (Smith & Wesson, Inc.)	Plans			Century Investment Co.
Maple St. Widening & Repaving State St. to Central St.	" 35	88	1952	Century Investment Co.
	" 88	58 to 65 inc	1963	City of Springfield
See Book 3446 Page 372			1969	---
See Book 3465 Page 88			"	---
See Book 3587 Page 215			1971	---

LOCATION CROSS STREET

SPRINGFIELD

REMARKS	BOOK	PAGE	DATE	NAME
See Book 3617 Page 323			1971	---
See Book 3637 Page 441			"	---
See Book 3650 Page 31			"	---
See Book 3670 Page 64			1972	---
Dwight Street Extension	"135	112 to 119	1972	City of Spfld
Maple Street &c	" 157	51	1975	State-Maple Inc.

LOCATION CROSS STREET


SPRINGFIELD

REMARKS	BOOK	PAGE	DATE	NAME
Stockbridge Street &c	"179	100 & 101	1978	Stockbridge Court Ltd
Willow St &c	"181	74	1978	Stockbridge Court Ltd
Court Square - South Blocks Willow St &c	"182	78 & 79	1979	S R A
Discontinuance	" 183	22 & 23	1979	City of Spfld
See Book 4733 Page 89			1979	-----
See Book 4736 Page 12			1979	-----

LOCATION CROSS STREET

SPRINGFIELD

REMARKS	BOOK	PAGE	DATE	NAME
Alteration & Relocation	"187	8 & 9	1979	City of Spfld
Willow St. Sidewalk & Curb Reconstruction	187	10to 15	1979	City of Spfld.
Court Square-Mouth Block Main Street &c	190	108 & 109	1980	S R A
See Book 4833 Page 255			1979	-----
Main Street &c	"203	22 & 23	1982	Baker Properties



LOCATION

CROSS STREET

SPRINGFIELD

5

REMARKS	BOOK	PAGE	DATE	NAME
Court Sq - South Block Main St &c	" 205	80 & 81	1982	S R A
Court Sq So Block Main Street &c	"206	126 & 127	1982	Crossett Lane Partn rship &c
Main Street &c	226	18& 19	1985	1130 Main Street Limited Partner.

LOCATION
CROSS ST

WEST SPRINGFIELD

REMARKS	BOOK	PAGE	DATE	NAME
Massasoit-Conn Ave.	Plans 1	50	1898	J. W. Wilbur
Massasoit Ave.	"	54	"	" " "
West Spd Gardens	File	353	1913	" " "
" " "	Plans A	10	"	" " "
" " "	" C	42- 44	1915	" " "
See Book 3546 Page 564			1970	----

LOCATION

CROSS STREET

WEST SPRINGFIELD

REMARKS	BOOK	PAGE	DATE	NAME
Westfield River Interceptor Sewer	"124	108-113 inc.	1970	Town of West Spd.
Connecticut avenue &c	282	41	1992	John Szalicki &c

LOCATION CROSS STREET

WESTFIELD

REMARKS	BOOK Plans	PAGE	DATE	NAME
- - - - -	" 4	53	1914	S. W. Robbins
Gold Street &c	" 93	83	1964	Westfield Housing Authority
East Silver Street	"138	64--67 inc	1972	Westfield Housing Authority
East Silver Street	212	110	1983	Marcella Meluch
Main Street &c	223 225	117	1985	R G Cummings
EAST SILVER ST	252	5	1987	ARMAND G BROCHU &O

LOCATION CROSS STREET

WESTFIELD

REMARKS	BOOK	PAGE	DATE	NAME
Colonial West Condo Main Street	264	49	1989	Charles S Pignatare

LOCATION

CROSSETT

LANE

SPRINGFIELD

REMARKS	BOOK Plans	PAGE	DATE	NAME
Location of	C	40	1915	City of Spd
" "	" G	48	1918	" " "
Court Square - South Blocks Cross St &c	"182	78 & 79	1979	S R A
See Book 4741 Page 79			1979	-----
See Book 4833 Page 253			1979	-----



LOCATION **CROSSETT LANE**

SPRINGFIELD

REMARKS	BOOK	PAGE	DATE	NAME
See Book 4865 Page 204			1979	-----

LOCATION CROSSETT LANE

SPRINGFIELD

REMARKS	BOOK	PAGE	DATE	NAME
Discontinuance	"187	4 & 5	1979	City of Spfld

LOCATION CROW HILL ROAD

MONSON

REMARKS	XBOOKX	PAGE	DATE	NAME
Stafford Road &c	Plans 157	80 & 81	1975	Charles A. Magill
Old Turnpike Road	"181	22 & 23	1978	Samuel B Magill
Route 32 & c	219	27	1984	Herbert A. Battige Jr.
Stafford Road &c	222	118	1985	Herbert A. Battige Jr.
Stafford Road &c	231	43	1985	Herbert A. Battige Jr.

LOCATION

CROW HILL ROAD

MONSON

REMARKS	BOOK	PAGE	DATE	NAME
-----	241	86	1986	Douglas Farquhar
-----	"248	1	1987	Brian T. Moriarty
----- -----	254	125	1988	David Pincince &c
Route 32	257	79	1988	Douglas A Farquhar
-----	261	14	1988	Charles F Roy &c

REMARKS	BOOK	PAGE	DATE	NAME
Section "D"	Plans			Gerald E.
Massasoit Lake Estates	" 59	23	1956	Spear Inc.
Garvey Drive &c	" 60	64 & 65	1957	Gerald E. Spear Inc.
Stapleton Road &c	" 60	92	"	Spear Constr'n. Corporation
See Book 2551 Page 16			1957	Sewer Construction
Section E		70 &		Spear
Massasoit Lake Estates	" 61	71	"	Con. Corporation
Navajo Rd. Acceptance		76-81		
Stapleton Road to Cherokee Drive	" 92	inc.	1964	City of Spd.

LOCATION CROW LANE

SPRINGFIELD.

REMARKS	BOOK Plans	PAGE	DATE	NAME
Navajo Rd. Assessment Cherokee Rd. to Stapleton Road	" 92	82 & 83	1964	City of Spd.
Garvey Dr. Acceptance Stapleton Road to Navajo Road	" 92	105-110 inc.	1964	City of Spd.
Garvey Dr. Assessment Navajo Road to Stapleton Road	" 92	111-113 inc.	1964	City of Spd.

LOCATION CROW LANE

SPRINGFIELD

From Navajo Road southeasterly for approximately 270 feet.

REMARKS	BOOK	PAGE	DATE	NAME
See Order City Planning Board On	File	Nov. 21.	1956.	

LOCATION **CROW LANE** **SPRINGFIELD**
From Garvey Drive north westerly to Navajo Drive

REMARKS	BOOK	PAGE	DATE	NAME
See Order City Planning Board	On File	April 22,	1957	

LOCATION

CROWN

ST.

SPRINGFIELD

REMARKS	BOOK	PAGE	DATE	NAME
White St.	Plans 1	133	1899	Kimberly & Gunn
" "	2	173	1909	" "
-----	E	32	1916	Anna A. Megette
Assessment Plan	P	52	1923	City of Spd
-----	P	53	"	" " "
Palm St. Assessment	Y	1	1926	" " "

LOCATION CROWN STREET

Springfield

2

REMARKS	BOOK	PAGE	DATE	NAME
Claremont St. Assessment Plans	6	37	1928	City of Spd.

LOCATION

CROWN STREET

WESTFIELD

REMARKS	BOOK Plans	PAGE	DATE	NAME
- - - - -	" 4	59	1914	Mann & Cheriell
Adams St. Assessment	" 19	100	1940	City of Westfield
- - - - -	"131	27	1971	Stanley J. Szenda &c
Notre Dame St.	134	123	1972	Mary Sullivan
Notre Dame St	L41	103	1973	Timothy McCarthy &c
-----	200	68	1981	Frederick S. Brazeel &c

LOCATION CROWN STREET

WESTFIELD


REMARKS	BOOK	PAGE	DATE	NAME
Drainage Easement -----	262	79	1988	Oscar J Duso &c
Collins St &C	278	75	1991	Bottom Line-Notre Dame Ltd Ptnrshp

LOCATION

CROYDEN TERRACE or STREET

SPRINGFIELD

REMARKS	BOOK	PAGE	DATE	NAME
Mayfair Manor	Plans V	72	1926	Mayfair Manor, Inc.
Mayfair Manor	" Y	46 to 49 inc.	"	" " "
Chapin Ter. Assessment	" 8	93	1929	City of Spd.
Acceptance Northwesterly from Prospect St.	" 20	40	1941	" " "
Assessment Northwesterly from Prospect St.	" 20	41	"	" " "
Mayfair Manor	" 25	59	1947	George Vadnais Tr.




LOCATION

CROYDEN TERRACE or STREET

SPRINGFIELD²

REMARKS	BOOK	PAGE	DATE	NAME
Chapin Terrace &c	Plans 28	45	1948	Hyman Rothman
Acceptance	" 28	126	1949	City of Spd.
Assessment	" 28	127	"	" " "
Lexington St. Acceptance	" 34	73	1951	" " "
Mayfair Manor	" 51	123 & 124	1955	George Vadnais, Tr.
See Book 3287 Page 40			1967	----



LOCATION CROYDEN TERRACE or STREET SPRINGFIELD

REMARKS	BOOK	PAGE	DATE	NAME
Temporary Resurfacing Chapin Terr. to Cornwall St.	" 110	45	1967	City of Spd.
Cornwall St. Assess. Lancashire--Knollwood	" 110	49	1967	City of Spd.
Chestnut Street &c	"130	122 & 123	1971	Springfield Hospital
Carew Street &c	"131	122	1971	Springfield

LOCATION CRYSTAL AVENUE

SPRINGFIELD

REMARKS	BOOK Plans	PAGE	DATE	NAME
Belmont Ave. - Dickinson St.	" 1	53	1898	S. E. Walton
Location of Pineview	File	44	1901	City of Springfield
Dickinson - Orange	" 2	41	1908	- - - - -
Relocation corner Belmont Ave.	" 20	42	1941	City of Springfield
- - - - -	" 98	10	1965	&c Charles F. Liebel
Dickinson St-----Mill River to Sumner Ave Stormwater Drain	"141	24 to 31	1973	City of Spd

LOCATION CRYSTAL AVENUE

SPRINGFIELD

REMARKS	BOOK	PAGE	DATE	NAME
Dickinson St &c	"182	8	1978	Salvation Army of Mass Inc

LOCATION CRYSTAL BROOK DRIVE

SPRINGFIELD

REMARKS	BOOK Plans	PAGE	DATE	NAME
M.Marcus Kiley Jr. High School Stormwater Drain	" 80	86 to 89 inc	1961	City of Springfield
Stormwater Drain	" 80	90 & 91	1961	City of Springfield
South Branch Parkway Stormwater Drain	" 80	96	1961	City of Springfield
See Book 2809 Page 251			"	----
Allen & Cooley Sts. &c	" 98	11-13 inc.	1965	Montgomery Ward
Harrow Road &c	"117	114	1969	D.K.Omartian

LOCATION CRYSTAL BROOK DRIVE

SPRINGFIELD

REMARKS	BOOK	PAGE	DATE	NAME
& 370 See Book 3590 Pages 368			1971	----
Harrow Road &c	PLANS 128	25 & 26	1971	City of Springfield
Harrow Road &c	129	16	1971	George Omartian
H West Crystal Brook Dr &c	271	17	1990	F.A.R.M.S. Realty Trust
Harrow Rd &c	271	18	1990	F.A.R.M.S. Realty Trust

LOCATION CRYSTAL DRIVE

SOUTHWICK

REMARKS	BOOK	PAGE	DATE	NAME
Berkshire Ave &c	270	13	1990	William H Wilson