

LOCATION ARBOR LANE

AGAWAM

REMARKS	BOOK Plans	PAGE	DATE	NAME
Silver Hill Village Fernwood Drive &c	143	114 to 119	1973	Carlo F. Bonavita

LOCATION ARBOR LANE

WILBRAHAM

REMARKS	BOOK	PAGE	DATE	NAME
Oak Ridge	Plans " 41	98	1953	Harold F. Swetland
Oak Ridge	" 43	61	1954	" " "
Oak Ridge	" 49	71	1955	" " "
Bulkley Heights	" 62	21	1957	-----
Oak Ridge	" 70	30	1959	Harold F. Swetland
" "	" 70	78	"	" " "

LOCATION

ARBOR LANE

WILBRAHAM

REMARKS	BOOK	PAGE	DATE	NAME
See Book 4382 Page 362			1977	----
Sewerage System	"168	64 to 79	1977	Town of Wilb

LOCATION ARBOR STREET EXTN.

LUDLOW

REMARKS	BOOK	PAGE	DATE	NAME
Arbor St.&c	Plans " 65	12 & 13	1958	Town of Ludlow

LOCATION ARBOR STREET

LUDLOW

REMARKS	BOOK	PAGE	DATE	NAME
Higher Park Plans	0	14	1921	E.F.Seyler
Chapin-Bartlett Sts.	" T	9	1925	Chas.S.Potter
Massachusetts Ave,&c	" 27	14	1948	Town of Ludlow
Arthur Street &c	" 38	44	1952	Arthur Guertin &c
McLean Parkway	" 39	69	1953	Frank L.McLean
McLean Parkway	" 58	91	1956	Anna J. McLean

REMARKS	BOOK	PAGE	DATE	NAME
	Plans			
Green Manor	" 61	68 12 &	1957	Fred P. Bruni
Chapin St. &c	" 65	13	1958	Town of Ludlow
Lay out Oakwood Drive	" 80	51 & 52	1961	Town of Ludlow
See Book 4429 Page 1			1977	----
Alwood Street &c	171	12	1977	George Birch (Heirs)
-----	171	13	1977	Wm. H. Hubbard

LOCATION

ARBOR STREET

LUDLOW

REMARKS	BOOK	PAGE	DATE	NAME
Chapin St &c	258	46	1988	Michael Pukish &c
Chapin St &c	262	64	1988	Americo Bruschi
Bartlett St &c	282	100	1992	Americo Gomes &c

LOCATION

ARBOR STREET

SPRINGFIELD

REMARKS	BOOK	PAGE	DATE	NAME
Sub-Div. 2 Carew St. Plans Z Spd. Redevelopment Area Carew Street &c	" 86	5 64 to 66 inc	1927 1962	Mayo Realty Trust Spd. Redevelopment Authority
See Book 2906 Page 3 Butler St. To be abandoned Chestnut St. to Cass Street	" 93	110	" 1964	---- City of Springfield
See Book 3019 Page 33 Spd. Redevelopment Area Mercy Hospital	" 99	101 & 102	1964 1965	---- Spd. Redevelopment Authority

LOCATION

ARBUTUS STREET

SPRINGFIELD

1

REMARKS	BOOK	PAGE	DATE	NAME
Bay St.- Edgewood Terrace Plans	2	160	1908	Trust Trs.Reed Realty /
Carrier Pipeline	" 84	3 to 36 inc	1962	Jet Lines, Inc.
See Book 3453 Page 4			1969	---
Assessment Bay St.to Oakwood Ter.	"119	24	1969	City of Spd.
Acceptance Bay St.to Oakwood Ter.	"119	25 & 26	1969	City of Spd.
Oakwood Ter--Bay St. to Aster St. Accept	"119	46 --49 inc.	1969	City of Spd.

LOCATION ARCADE STREET

CHICOPEE

REMARKS	BOOK	PAGE	DATE	NAME
Columba St. Plans	29	73	1949	Leonard Beaudry
Proposed Sewer Extension	" 31	57	1950	City of Chicopee
Proposed Sewer Extension in Ravine St.	" 31	124	"	" " "
Proposed Sewer Gendreau Street	" 42	90	1954	" " "
McKinstry Ave.	" 62	23	1957	Lionel Chamberland
Mary Street &c	" 72	110	1959	Berneche & Friend, Inc.


LOCATION ARCADE STREET

CHICOPEE

REMARKS	BOOK	PAGE	DATE	NAME
Ravine Street &c	Plans " 73	130	1960	Roland L. Rainville &c
McKinstry Avenue &c	" 80	112	1961	Lucien O. Boileau
Berger Street &c	" 89	82 & 83	1963	Lucien O. Boileau &c
Mary Street &c Confirmation Plan	" 105	122	1966	Lucien Boileau &c
Mary Street &c	" 115	108	1968	Lucien O. Boileau, Inc.
Marcelle Street &c	" 118	113	1969	Laura M. Pelletier

LOCATION ARCADE STREET

CHICOPEE

REMARKS	BOOK Plans	PAGE	DATE	NAME
Confirmation plan Mckinstry Ave. &c	"124	118	1970	Clara G.  Maniatty
Mckinstry Ave	"124	123 107-	1970	V. Gajowski &c
Ravine Street &c	"128	108	1971	Lucien O. Boileau Inc.
Ravine Street &c Concord Street &c	" 135	110	1972	John G. Williamson &c
Marcelle Street	217	32	1984	Laurencia Potvin

LOCATION **ARCADIA BOULEVARD****SPRINGFIELD**

1.

REMARKS	BOOK	PAGE	DATE	NAME
"Arcadia"	Plans K	18	1919	Cassidy Realty Co.
" Revised Plan	Plans J	65	1920	Cassidy Realty Co.
Pleasantview Park Annex No. 1	Plans T	70	1924	Edw.F.Seyler &c
Arcadia Blvd. from Derryfield Ave., to Houghton Ave.	Plans 14	71, 72 & 73	1935	City of Springfield
Roosevelt Ave. &c	" 24	33	1946	Confirmation
Island Pond Estates	" 24	34	"	Estates, Inc. Island Pond /

LOCATION

ARCADIA BOULEVARD

SPRINGFIELD

REMARKS	BOOK	PAGE	DATE	NAME
Island Pond Estates plans	24	35	1946	laine Joseph Chapde-/
Island Pond Village	" 25	89	1947	" "
Island Pond Village N.E.Tel. & Tel. Construction or Poles & Pennsylvania Ave.	" 26	112	"	" "
Acceptance	" 28	82 & 83	1949	City of Spd.
Pennsylvania Ave. Assessment	" 28	84	"	" " "
Rosella St. Acceptance	" 29	50	"	" " "

LOCATION **ARCADIA BOULEVARD****SPRINGFIELD**

REMARKS	BOOK	PAGE	DATE	NAME
Rosella St. Assessment	Plans " 29	51	1949	City of Spd.
Countryside	" 31	2	1950	Frances Rush
Countryside	" 31	111	"	" "
-----	" 33	122	1951	H.T, Goldie
Island Pond Road &c	" 34	128	"	Dennis L. Berard &c
Agnes St. Assessment	" 36	102	1952	City of Spd.

LOCATION **ARCADIA BOULEVARD****SPRINGFIELD** 4

REMARKS	BOOK	PAGE	DATE	NAME
Rosella Street &c	Plans " 41	97	1953	Leonard R. Cross &c
Casco Street	" 43	73	1954	Hector Lucier &c
Rosella Street &c Confirmation Plan	" 44	15	"	Leonard R. Cross
Agnes Street	" 46	83	1955	- - - - -
Mary Street Acceptance	" 50	35	"	City of Spd.
Mary Street Assessment	" 50	36	"	" " "

LOCATION ARCADIA BOULEVARD

SPRINGFIELD

REMARKS	BOOK	PAGE	DATE	NAME
Gertrude St. Acceptance Island Pond Road to Arcadia Blvd.	Plans " 77	17	1960	City of Springfield
Gertrude St. Assessment Island Pond Road to Arcadia Blvd.	" 77	18	1960	City of Springfield
Acceptance Casco St. to Agnes St.	" 77	19 - 22 inc	1960	City of Springfield
Assessment Casco St. to Agnes St.	" 77	23- 26 inc	1960	City of Springfield
Casco Street Acceptance Island Pond Road to Arcadia Blvd.	" 77	85	1960	City of Springfield
Casco Street Assessment Island Pond Road to Arcadia Blvd.	" 77	86	1960	City of Springfield

LOCATION

ARCADIA BOULEVARD

SPRINGFIELD

REMARKS	BOOK	PAGE	DATE	NAME
See Book 2760 Page 268			1960	----
See Book 2769 Page 594			"	Drain Construction
See Book 2771 Page 518			"	Curb Construction
Agnes Street &c	" 98	78	1965	Morningside Realty Trust
Temporary Resurfacing	" 103	108 & 109	1966	City of Spd.
See Book 3197 Page 479			"	-----

LOCATION ARCADIA BOULEVARD

SPRINGFIELD

REMARKS	BOOK	PAGE	DATE	NAME
- - - - -	220	127	1984	Sandra Ryan
- - - - -	224	42	1985	Richard E Cross
Agnes Street	225	85	1985	Leo P. Zick
Arcadia Boulevard &c	230	77& 78	1985	Atlas Builders & Contractors, Inc. Clement
Mary Street	236	40	1986	Restorations Inc

LOCATION

ARCADIA BOULEVARD

SPRINGFIELD

REMARKS	BOOK	PAGE	DATE	NAME
Mary St	" 239	104	1986	Clement Restorations Inc
Mary Street	243	80	1986	Clement Restorations Inc.
Mary Street	244	70	1986	Clement Restorations Inc.
Mary Street	"245	68	1987	Clement Restorations Inc.
- - - - -	"246	107	1987	Clement Restorations Inc.

LOCATION ARCADIA BOULEVARD

SPRINGFIELD

REMARKS	BOOK	PAGE	DATE	NAME
- - - - -	"247	52	1987	Clement Restorations Inc.
- - - - -	"248	52	1987	Clement Restorations Inc.
Mary Street	250	116	1987	Clement Restorations Inc.
- - - - -	250	119	1987	Clement Restorations Inc.
- - - - -	251	13	1987	Clement Restorations Inc.

LOCATION **ARCADIA BOULEVARD**

SPRINGFIELD 10

REMARKS	BOOK	PAGE	DATE	NAME
Casco St	284	111	1993	Roger Dager &c

ARCADIA BOULEVARD

SPRINGFIELD

LOCATION Approval of lots-Casco Road easterly

REMARKS	BOOK	PAGE	DATE	NAME
See Order of City Planning Board	On File	Oct.	25,	1951

LOCATION **ARCADIA BOULEVARD**

SPRINGFIELD

From Island Pond Road westerly & southwesterly

REMARKS	BOOK	PAGE	DATE	NAME
See Order City Planning Board	On File	June	1, 1948	

ARCADIA BOULEVARD

SPRINGFIELD

LOCATION ~~Between Roosevelt Ave. & Plumtree Road shall be known as South Branch Parkway~~

REMARKS	BOOK	PAGE	DATE	NAME
See Order Streets & Engineering	Filed	April	12, 1951	

LOCATION

ARCADIA LANE

SOUTHWICK

REMARKS	XXXXXX BOOK Plans	PAGE	DATE	NAME
Arcadia Colony Loomis Street	145	30 & 31	1973	Seth Kellogg
Loomis Street	160	124	1975	Seth Kellogg
Loomis Street	"163	88 & 89	1976	Seth Kellogg



LOCATION

ARCADIA STREET

CHICOPEE

REMARKS	BOOK	PAGE	DATE	NAME
Willimansett Terrace	File	189	1906	J.W.Wilber
Willimansett Terrace	Plans B	74	1915	" " "
Proposed Sewer Extn. Melvin Street	" 43	83	1954	City of Chicopee
Chicopee Street &c	" 178	122 & 123	1978	Claire A Schauer

REMARKS	BOOK	PAGE	DATE	NAME
Loleta Park Easement for Flowage Rights along Tar Kiln Dingle Brook	File Plans " 33	303 9	1913 1951	Consolidated Land Trust Town of Long.
Albemarle Road &c	" 43	57	1954	The Club Realty Company
Fairway Drive &c Fenwood Road Assessment	" 60 " 64	119 & 120 123	1957 1958	Town of Long. " " "
Loleta Park	" 66	55 & 56	"	Consolidated Land Trust

REMARKS	BOOK	PAGE	DATE	NAME
Fenwood Road Assessment	Plans " 70	71	1959	Town of Long.
Betterment Assessments	" 94	16	1964	Town of Longmeadow
See Book 3020 Page 311			1964	----
Albemarle Road Betterment Assessments	" 95	115	1964	Town of Longmeadow
Chiswick Street Betterment Assessments	" 95	115	1964	Town of Longmeadow
Albemarle Road & Edgemont Street Betterment Assessments	" 95	116	1964	Town of Longmeadow

LOCATION **ARCADIA STREET**

LONGMEADOW

REMARKS	BOOK	PAGE	DATE	NAME
See Book 3250 Page 454			1967	----
Betterment Assessments	" 108	8	1967	Town of Longmeadow

LOCATION ARCH ROAD

WESTFIELD

REMARKS	BOOK Plans	PAGE	DATE	NAME
Southampton Road &c	" 101	88 & 89	1965	Oldon Realty Trust
Lockhouse Road &c	190	96 to 105	1980	City of Westfield
Lockhouse Road & c	254	97	1988	Nordic Realty Trust
-----	273	113	1990	Agway Petroleum Corp
Lockhouse Road	284	43	1993	Westfield Sav Bk

LOCATION ARCH STREET

LUDLOW

REMARKS	BOOK	PAGE	DATE	NAME
Granby- Ludlow Center Roads	Plans 2	119	1907	T.D.Potter
Taking	" 30	106	1950	Town of Ludlow
Rogers Ave. & Motyka St. Improvement & Drainage	" 103	47	1966	Town of Ludlow
Center Street	" 168	103	1977	Donald A Clifford
Center Street &c	253	107 & 108 107	1987	Wee Three Business Condo

LOCATION ARCH STREET

PALMER

REMARKS	BOOK	PAGE	DATE	NAME
Oak-Chestnut Sts. Plans	1	103	1899	H.P.& J.S.Holden
Chestnut Street ^{or C}	272	93	1990	Clifford A Scott
Chestnut Street	284	69	1993	Clifford A Scott

LOCATION

ARCH STREET

SPRINGFIELD

1.

REMARKS	BOOK	PAGE	DATE	NAME
Conn.R.R.R.-No.Main St.	286	601	1872	Josiah Hooker Est
Conn.R.R.R.-No.Main St.	442	601	1888	" " "
/ Location of	File	50	1903	City of Spd.
East Longmeadow Vølla	File	201	1904	
Sites No. 5	File	224	1911	J.W. Wilbur
Location of Plans	E	15	1916	City of Spd.
Extension of	" E	40	1916	" " "

LOCATION ARCH STREET

SPRINGFIELD

REMARKS	BOOK	PAGE	DATE	NAME
Plainfield St. &c Plans	33	90	1951	Joseph S. Boero / &c
Alteration & Widening of Birnie Ave. from Plainfield St.	" 34	93, 94 & 95	"	City of Spd.
Columbus Ave. &c Taken for State Highway	" 101	33	1965	Commonwealth of Massachusetts
Birnie Ave. &c Taken for State Highway	" 103	62	1966	Commonwealth of Massachusetts
See Book 3190 Page 404			"	Taking

LOCATION ARCH STREET

SPRINGFIELD

REMARKS	BOOK	PAGE	DATE	NAME
See Book 3225 Page 75			1966	----
Birnie Ave.&c Taken for highway purposes	" 105	116	1966	Commonwealth of Massachusetts
Plainfield St. &c Taken for highway purposes	" 108	28 - 32 inc	1967	Commonwealth of Massachusetts
Main Street &c	"196	114 to 127	1981	Villa Nueva Vista Assoc &c
Main Street	222	67	1985	Brightwood Development Corp

LOCATION

ARCH STREET

SPRINGFIELD

REMARKS	BOOK	PAGE	DATE	NAME
Birnie Ave	252	76	1987	S.R.A.
<i>[Faint, illegible handwritten text]</i>	<i>[Faint, illegible handwritten text]</i>			

LOCATION ARCH STREET

SPRINGFIELD

Changed to Taber St. from Orpheum Ave. to Moreland Ave.

REMARKS	BOOK	PAGE	DATE	NAME
See Order of City Council	Dec.	15,	1927	On File

LOCATION ARCHER LANE

MONSON

REMARKS	BOOK	PAGE	DATE	NAME
Hunters Corssing &c	267	1-18	1989	Salav tore P Fini &c

LOCATION ARCHIE STREET

CHICOPEE

REMARKS	BOOK	PAGE	DATE	NAME
Wheatland Avenue	Plans # 54	121	1956	Edward Wegrzyn &c

LOCATION ARCHIE STREET

SPRINGFIELD

1

REMARKS	BOOK	PAGE	DATE	NAME
Wilbraham Road &c	Plans " 41	25	1953	George A. Phaneuf
" " "	" 62	103	1957	" " "
See Book 3164 Page 402			1966	Sewer Construction
Sanitary Sewer Wilbraham Road Sly to Station 4+27.78	" 102	4	1966	City of Springfield
Sanitary Sewer Outlet	" 102	5	1966	City of Springfield
See Book 3170 Page 520			"	Sewer Construction

LOCATION ARCHIE STREET

SPRINGFIELD

REMARKS	Plans	PAGE	DATE	NAME
See Book 3206 Page 272			1966	----
Temporary Resurfacing	" 104	61	1966	City of Spd.

LOCATION ARCHIE STREET SPRINGFIELD
 Wilbraham Road southerly for 428 Ft.

REMARKS	BOOK	PAGE	DATE	NAME
See Order City Planning Board	On File	Sept.	22, 1953.	
- - - - -	" 100	130	1965	- - - - -

LOCATION ARDEN STREET

HOLYOKE

REMARKS	BOOK	PAGE	DATE	NAME
Homestead Gardens Plans A		28	1913	J.W.Wilbur
Homestead Ave. &c	" 56	34	1956	Edbert Homes, Inc.
See Book 2507 Page 202			1956	Sewer Construction
Section 5 Sheehan Drive &c	" 64	90 to 94 inc.	1958	Edbert Homes, Inc.
Ridgway Street &c	" 88	87	1963	Roland Lavoie Const. Co., Inc.

LOCATION ARDEN STREET

HOLYOKE

REMARKS	BOOK	PAGE	DATE	NAME
Sheehan Drive &c	211	94	1983	Michael W Rzewski

LOCATION ARDEN STREET

HOLYOKE 2

REMARKS	BOOK	PAGE	DATE	NAME
ogden st &c	278	66	1991	Louis W Tabone

LOCATION ARDEN STREET

SPRINGFIELD

REMARKS	BOOK	PAGE	DATE	NAME
Island Pond Road &c Plans	22	34 & 35	1943	Surrey Manor, Inc.
Right of Way	" 22	42	"	" " "
California Ave. Right of Way	" 22	46	"	" " "
Acceptance	" 43	44	1954	City of Spd.
Assessment	" 43	45	"	" " "
Island Pond Road	" 55	123	1956	Great Atlantic & Pacific Tea Co.

ARDEN STREET

SRINGFIELD

St.

LOCATION

On the Easterly side of Island Pond Road near Agnes/

REMARKS	BOOK	PAGE	DATE	NAME
See Order of City Planning Board	On File		April 8, 1943	

LOCATION ARDMORE STREET

HOLLAND

REMARKS	BOOK	PAGE	DATE	NAME
Holland Lake Estates ^{Plans}	17	42	1938	Thomas F.Reilly
Holland Lake Estates	" 19	63	1940	" " "
Holland Lake Estates	" 20	65	1941	" " "
- - - - -	"126	10	1971	Robert D.Dupre

LOCATION ARDMORE STREET

SPRINGFIELD

REMARKS	BOOK	PAGE	DATE	NAME
Page Blvd. Plans	D	73	1916	E.Spd.Home Bldrs Co.
Bowles Park	" S	72	1925	" " " " "
Acceptance	" 8	50	1926	City of Spd.
Assessment	" X	54	1926	" " "
Bowles Park Assessment	" 9	89	1930	" " "

LOCATION ARDSLEY ROAD

LONGMEADOW

REMARKS	BOOK	PAGE	DATE	NAME
Glen Arden Plans	10	22	1930	Victor Corp.
Glen Arden	" 35	81 & 82	1952	- - - -
Overbrook Road East	" 48	114	1955	Glen Arden Realty Corporation
Williams Street &c	" 103	32 & 33	1966	Glen Arden Realty Corp.
- - - - -	" 107	124	1967	- - - - -
Overbrook Road	" 152	98	1974	Betty C. Brown

LOCATION

ARDSLEY ROAD

LONGMEADOW

REMARKS	BOOK	PAGE	DATE	NAME
Overbrook Lane	212	31	1983	&c Armin M Wolff Jr
-----	274	107	1990	Howard W Raymond &c
Williams St &c	284	10	1993	Classic Investment Cor

LOCATION AREVILL AVENUE

SPRINGFIELD

REMARKS	BOOK	PAGE	DATE	NAME
Arlington Heights Annex #1	File	347	1913	Jas.H.Boyle &c

LOCATION AREY STREET

SPRINGFIELD

REMARKS	BOOK	PAGE	DATE	NAME
Cobb Street	File	213	1907	E.B.Woodworth Tr.
Brickett St.Acceptance	Plans " 37	97	1952	City of Spd.
Brickett St.Assessment	" 37	98	"	" " "
Davenport St.Assessment Harvey St. to Cobb St.	" 81	4 & 5	1961	City of Springfield
Brickett Street & o	254	98	1988	Frederick A. Hurst & o

LOCATION

ARGYLE STREET

HOLYOKE

REMARKS	BOOK	PAGE	DATE	NAME
Cherry Street &c	232	63& 64	1986	Michael Ferullo &c

LOCATION ARGYLL AVENUE

HOLYOKE

REMARKS	BOOK	PAGE	DATE	NAME
Northampton St. Plans	N	28	1922	Alex. McAuslan
- - - - -	" 39	112	1953	- - - - -

LOCATION ARION PLACE

SPRINGFIELD

REMARKS	BOOK	PAGE	DATE	NAME
Liberty Street &c	165	112 & 113	1976	American Legion Liberty Post No. 430, Inc.
Liberty Street &c	"179	88 & 89	1978	Great A & P Tea Co Inc
Temporary Resurfacing Clantoy Street	" 189	6	1980	City of Spd
See Book 4891 Page 329			1980	-----

LOCATION ARLINGTON AVENUE

SPRINGFIELD

REMARKS	BOOK	PAGE	DATE	NAME
Arlington Heights Plans	3	65	1912	Jas .H.Boyle &c
Arlington Heights Annex #1	File	347	1913	" " " "

ARLINGTON AVENUE

SPRINGFIELD

LOCATION Changed to Wallace St. from Boston Road to Corinth St.

REMARKS	BOOK	PAGE	DATE	NAME
See Order of City Council	Mar.	5	1928	On File

LOCATION ~~ARLINGTON~~ COURT

SPRINGFIELD

REMARKS	BOOK	PAGE	DATE	NAME
Main St. Widening from Lombard St. to Rutledge Ave.	Plans 20	76 & 77	1941	City of Spd.
Acceptance Main St. to Columbus Ave.	" 28	78	1949	" " "
Assessment Main St. to Columbus Ave.	" 28	79	"	" " "
Columbus Ave. Taken for Highway Purposes	" 80	68 to 85 inc	1961	Commonwealth of Massachusetts
Columbus Ave. Laid out as a State Highway	" 82	74 to 97 inc	1961	Commonwealth of Massachusetts
Columbus Ave. Laid out as a State Highway	" 89	32 to 55 inc	1963	Commonwealth of Massachusetts

LOCATION ARLINGTON COURT

SPRINGFIELD

REMARKS	BOOK	PAGE	DATE	NAME
Main Street	Plans " 163	97	1976	Scibelli and Maruca
South End Community Development Area 1	" 168	98 & 99	1977	S R A
See Book 4390 Page 341			"	----
South End Community Dev Area 1	" 171	34 & 35	1977	S R A
West Columbus Ave U R Project	" 184	34 & 35	1979	S R A

LOCATION ARLINGTON COURT

SPRINGFIELD

REMARKS	BOOK	PAGE	DATE	NAME
Gardner Street &c	210	26& 27	1983	Community Sav. Bank

LOCATION ARLINGTON ROAD

LONGMEADOW

REMARKS	BOOK	PAGE	DATE	NAME
Emerson Road &c Plans	11	78	1931	W.J.&J.M.Quinn
Assessment	" 19	125	1941	Inhab. of Longmeadow
Lexington Road Assessment	" 42	109	1954	Town of Longmeadow
Westwood	" 54	11 & 12	1955	Dean Rubh
"	" 64	58	1958	" "
"	" 68	71	"	" "

LOCATION ARLINGTON ROAD

LONGMEADOW

REMARKS	BOOK Plans	PAGE	DATE	NAME
Betterment Assessments	" 84	111	1962	Town of Longmeadow
See Book 2871 Page 404			"	----
Emerson Road &c	" 92	123	1964	Florence E. Schmidt Est.

LOCATION ARLINGTON STREET

CHICOPEE

REMARKS	BOOK	PAGE	DATE	NAME
Springfield - Washington Streets	448	601	1888	Chicopee Falls Bldg Co.
Broadway - Washington Streets	448 Plans	603	1896	Chicopee Falls Bldg. Co.
Columbus Avenue	" 1	94	1898	Dodge & Draper
Boylston Street	" 1	95	1898	Dodge & Draper
Columbus Avenue	File	72	1898	Dodge & Draper
Broadway - Washington Street	Plans " 2	81	1905	Chicopee Falls Building Co.

LOCATION

ARLINGTON STREET

CHICOPEE

REMARKS	BOOK	PAGE	DATE	NAME
Washington Street	237	70	1986	Bernard V. D'Orazio &c



LOCATION ARLISS STREET

SPRINGFIELD

REMARKS	BOOK	PAGE	DATE	NAME
Stellar Park Plans	3	56	1911	Est. Agency Colonial Real /
See Book 3111 Page 501			1965	Sewer Construction
See Book 3329 Page 47			1968	----
See Book 3334 Page 187			"	-----
See Book 3334 Page 197			"	----
Acceptance Wilbraham Road to Lawton St.	" 113	64 & 65	1968	City of Spd.

LOCATION ARLISS STREET

SPRINGFIELD

REMARKS	BOOK	PAGE	DATE	NAME
Assessment Wilbraham Road to Lawton Street	"113	66	1968	City of Spd.
Lawton St.Acceptance Delmore St.E'ly 800 ft	"113	73 & 74	1968	City of Spd.
Lawton St.Assessment Delmore St.800 ft E'ly	"113	75	1968	City of Spd.
Wilbraham Road &c	"116	79	1969	A. Mandrioli
Riverton Road &c Seymour Dingle	"121	105	1970	City of Spd.
Riverton Road &c Seymour Dingle	"123	103	1970	Spd.Conservation Commission
				

LOCATION ARLMONT STREET

CHICOPEE

REMARKS	BOOK	PAGE	DATE	NAME
Willimansett Heights	File	297	1911	J.W.Wilbur
MONTGOMERY STREET &c	"239	24 23 &	1986	F.R.C. Builders Inc
Montgomery Street &c	250	115	1987	Frank E Darcy &c

LOCATION ARMAND STREET

LUDLOW

REMARKS	BOOK	PAGE	DATE	NAME
Ludlow Heights Plans	34	86	1951	Armand Laroche / &c
East St. &c	" 65	1 & 2	1958	Town of Ludlow
Green St. &c	" 65	10 & 11	"	" " "

LOCATION

ARMANELLA STREET

CHICOPEE

REMARKS	Plans	PAGE	DATE	NAME
East Main Street &c	" 94	87	1964	Ridge Hill Acres, Inc.
East Main Street &c	" 97	16	1964	Ridge Hill Acres, Inc.
East Main Street &c	"116	68	1969	Albert V. Rousseau

46
9

40
5
300
24
576



LOCATION **ARMORY DRIVE**

CHICOPEE

REMARKS	BOOK	PAGE	DATE	NAME
Proposed Sewer Ext.	Plans " 56	50	1956	City of Chicopee
Rzasa Drive &c	" 79	67 & 68	1961	Felicia E. Rzasa
Cemetery Drive &c Proposed 10" Storm Drain	" 79	69	1961	Felicia E. Rzasa
See Book 3160 Page 602			1965	---
Rzasa Drive &c Water Easement	" 105	63	1966	City of Chicopee

LOCATION ARMORY PARKWAY

SPRINGFIELD Rd.

~~Changed to Armory St. from Springfield St. to Weaver /~~

REMARKS	BOOK	PAGE	DATE	NAME
See Order of City Council	---	Jan.18	1929	On File

LOCATION ARMORY STREET

SRPINGFIELD

REMARKS	BOOK	PAGE	DATE	NAME
Lincoln St.	210	201	1861	J.W.Ripley
Change of Grade	File	114	1893	B.& A.R.R. Co.
Carew-Grover Sts. Plans	1	23	1897	G.W.Fairfield
Governor St.	" 1	30	1898	Ellen M.Trask
Miller-Wait Sts.	" 1	163	1899	S.J.Miller
- - -	" 1	259	1901	Chemical Co. Hampden Paint &/

LOCATION **ARMORY STREET****SPRINGFIELD**

REMARKS	BOOK	PAGE	DATE	NAME
Carew St.- Van Horn Ave. Plans	2	29	1902	P.B.Moore
Sterling-Beauchamp Sts."	2	34	1902	Van Horn Land & Development Co.
Gold-Sterling Sts.	" 2	55	1904	" " " " "
Sullivan St.	" 3	87	1912	Est. John W.Sullivan/
Liberty Heights	" 3	92	1912	C.Rush & Son
- - -	" A	74	1913	Fred T.Ley & Co. Associates

LOCATION **ARMORY STREET**

~~SPRINGFIELD~~
SPRINGFIELD

REMARKS	BOOK	PAGE	DATE	NAME
Genesee-Ledyard Sts. Plans	4	89	1916	Gurdon Bill Est.
Carew St.	" G	52	1918	Bridget McGrath
Genesee-Ledyard Sts.	" G	72	1918	Gurdon Bill Est.
Sterling St. Assessment	" U	72	1924	City of Spd.
Shriners Hospital for	" R	44	1924	" " "
Crippled Children				

LOCATION

ARMORY STREET

SPRINGFIELD

REMARKS	BOOK	PAGE	DATE	NAME
Cunningham St. Plans	T	22	1924	City of Spd.
B. & A.R.R. Side Track for H. Goodman & Son	" T	54	1925	B. & A.R.R. &c
Napier St. Assessment	" U	73	1925	City of Spd.
Bevier St. Assessment	" 6	58	1928	" " "
Chapin Ter. Assessment	" 7	37	1928	" " "
Napier St. Assessment	" 8	61	1929	" " "

LOCATION

ARMORY STREET

SPRINGFIELD

5

REMARKS	BOOK	PAGE	DATE	NAME
Carew St. Plans	9	4	1930	Arthur G. Taylor
Melbourne St. Assessment	" "	107	"	City of Spd.
Sullivan St. Assessment	" 10	42	"	" " "
Federal Ct. Assessment	" " "	59	"	" " "
S. W. Cor. Worthington St. Acceptance	" 10	100	"	" " "
Proposed Extn. Silver St. Acceptance	" 11	42	1931	" " "

LOCATION **ARMORY STREET**

SPRINGFIELD

REMARKS	BOOK	PAGE	DATE	NAME
Rimmon Ave. Assessment	Plans 11	123	1931	City of Spd.
Assessment	" 11	125	"	" " "
Melbourne St. Assessment	" 13	65	1933	" " "
Proposed Widening of Albany St.	" 13	107	1934	" " "
Proposed Rounding of Taylor St. Corner	" 14	65	1935	" " "
Proposed Widening of Albany St. Corner	" 15	36	1936	" " "

LOCATION

ARMORY STREET

SPRINGFIELD

7

REMARKS	BOOK	PAGE	DATE	NAME
Proposed Rounding of Corner at Albany St. Plans	15	36	1936	City of Spd.
Proposed Rounding of Corner at Cleveland St.	" 16	53	1937	" " "
Land Transferred By City of Spd. Albany St.	" 22	17	1943	Hampden Color & Chemical Co.
Bevier St. Acceptance	" 24	98	1946	City of Spd.
Proposed Widening	" 31	18	1950	" " "
- - - -	" 32	29	"	Mary R. Owens

LOCATION **ARMORY STREET****SPRINGFIELD**⁸

REMARKS	BOOK	PAGE	DATE	NAME
	Plans			New York, New Haven & Hartford Railroad
Alter. & Widening corner Carew Street	" 36	17	1952	
Hannon Street Acceptance	" 40	109	1953	City of Spd.
Hannon Street Assessment	" 56	59	1956	" " "
	" 56	60	"	" " "
See Book 2496 Page 284			1956	Sewer Construction
Silver St. & c	" 63	86	1957	Joseph G. Roy

LOCATION ARMORY STREET

SPRINGFIELD

REMARKS	BOOK	PAGE	DATE	NAME
Liberty St.	Plans " 70	89 & 90	1959	City of Spd.
Springfield Street &c	" 80	46	1961	Joseph G. Roy Est.
Carrier Pipeline	" 84	3 to 36 inc	1962	Jet Lines, Inc.
See Book 2882 Page 483			"	----
See Book 3103 Page 378			1965	----
Liberty St.&c Laid out as a State Highway	" 98	114	1965	Commonwealth of Massachusetts

LOCATION

ARMORY STREET

SPRINGFIELD

REMARKS	BOOKS	PAGE	DATE	NAME
Wolcott St. & Taken for highway purposes	" 100	59 & 60	1965	Commonwealth of Massachusetts
See Book 3135 Page 606			"	----
Liberty St. & Taken for State Highway	" 101	32	1965	Commonwealth of Massachusetts
See Book 3158 Page 335			"	----
Leslie Street & Taken for State Highway	" 101	100	1965	Commonwealth of Massachusetts
Liberty Street & Route 291	" 102	55-62 inc.	1966	Commonwealth of Massachusetts

LOCATION ARMORY STREET

SPRINGFIELD

REMARKS	BOOK	PAGE	DATE	NAME
Extension of Beauchamp St. E'ly	Plans " 104	44 & 45	1966	City of Spd.
St. James Ave. & Interstate Route 291	" 105	12	1966	Commonwealth of Massachusetts
Beauchamp St. & Assessment	" 105	27	"	City of Spd.
Weaver Road &c	" 112	98	1968	Stanley Zamachaj &c
Albany Street	" 126	8 & 9	1971	Hampden Color & Chemical Co
Morrell St. from Carew St Nwly about 199' ft Acceptance	" 129	70	1971	City of Spfld

LOCATION

ARMORY STREET

SPRINGFIELD

12

REMARKS	BOOK Plans	PAGE	DATE	NAME
See Book 3661 Page 450			1972	- - - - -
Garew & Armory Sts Relocation & Widening	"132	114	1972	City of Spd.
Liberty Street &c	" 136	22 & 23	1972	Blake Bros. Company
Beauchamp Street	" 136	31	1972	John L. Hackett &c
See Book 3715 Page 33			"	Hazel E. -----
Cleveland Street	" 136	64	1972	Hazel E. Walling

LOCATION

ARMORY STREET

SPRINGFIELD

REMARKS	BOOK	PAGE	DATE	NAME
Taylor Street Land to be acquired for highway purposes	Plans " 137	27	1972	City of Spfld
Easement grant by Penn Central Trans Co	" 140	22	1972	Comm. of Mass.
Easement grant to Comm. of Mass DPW	" 141	57	1972	Penn Central Trans Co.
Bevier Street	" 160	44	1975	Norman E. Thomas &c
Stafford Street Linden St to Armory St	" 160	84 to 89	1975	City of Spfld
Stafford Street Widening Cass St to Armory St.	" 160	90 to 93	1975	City of Spfld

LOCATION

ARMORY STREET

SPRINGFIELD

REMARKS	BOOK	PAGE	DATE	NAME
Historic District McKight St &c	Plans " 162	120	1976	McKnight Historic District
Worthington Street &c	" 167	84	1976	Cities Service Oil Co.
Beauchamp Street	" 167	96	1976	&c John L. Hackett
Napier Street &c	" 167	106	1976	&c John L. Hackett
Bevier St--Sanitary Sewer & Force Main	172	34- 37	1977	City of Spfld
See Book 4494 Page 399			"	---

LOCATION

ARMORY STREET

SPRINGFIELD

REMARKS	BOOK	PAGE	DATE	NAME
See Book 4513 Pg. 57			1977	----
Bevier Street	184	127	1979	Marshall A Hart
Taylor Street	194	86 & 87	1981	Penn Central Transportation Co
Agnew Street &c	" 203	107	1982	Maurice A.Boyer
Worthington Street	206	82 & 83	1982	Josephine Cuzzone

LOCATION

ARMORY STREET

SPRINGFIELD

REMARKS	BOOK	PAGE	DATE	NAME
Taylor Street &c	231	18 & 19	1985	Spfld Economic Develop. Corp. Springfield
Hannon Street	235	97	1986	Redevelop Auth. C & A
Carew Street	251	123	1987	Realty Co., Inc. Armory Street Associates
Liberty St &c	257	65	1988	
Grant St	260	34	1988	Lee M Thurston

LOCATION ARMORY STREET

SPRINGFIELD 17

REMARKS	BOOK	PAGE	DATE	NAME
Taylor Street &c	285	81	1993	F.L. Roberets & Co Inc

ARMORY STREET

SPRINGFIELD Rd.

LOCATION

Formerly Armory Parkway from Springfield St. to Weaver

REMARKS	BOOK	PAGE	DATE	NAME
See Order of City Council	---	Jan.18	1929	On File

LOCATION **ARMORY STREET AVENUE**

SPRINGFIELD

REMARKS	BOOK	PAGE	DATE	NAME
Armory St. Court Plans	1	214	1900	S.P.Bailey &c

LOCATION

ARMORY STREET COURT

SPRINGFIELD

REMARKS	BOOK	PAGE	DATE	NAME
Armory St.Ave. Plans	1	214	1900	S.P.Bailey &c

ARMORY STREET COURT

SPRINGFIELD

LOCATION

Changed to Amboy Court from Armory St. Ave. southerly

REMARKS	BOOK	PAGE	DATE	NAME
See Order of City Council	--	Jan. 18	1929	On File

LOCATION

ARMSTRONG STREET

WEST SPRINGFIELD

REMARKS	BOOK	PAGE	DATE	NAME
Elm St. Plans	D	75	1916	Peter Mosher
Elm St.	" L	12	1921	Third Nat'l Bank
Elm Street	208	67	1983	Devino F. Galloni &c
Elm Street	222	52	1985	James J. Bonzagni
City View Ave &c	276	46	1991	Lawrence G Larrabee &c

LOCATION **ARNOLD AVENUE****CHICOPEE**

REMARKS	BOOK	PAGE	DATE	NAME
Chicopee St.Gardens	File	353	1913	J.W.Wilbur
Proposed Sewer in Dana Ave. Plans	32	71	1950	City of Chicopee
Dana Avenue &c	" 108	35	1967	Labelle Construction, Inc.
Blanchwood Avenue &c	" 153	13	1974	Labelle Custom Builders Inc.
Polaski Avenue &c	" 197	115	1981	KOB Const. Corp

LOCATION **ARNOLD AVENUE****SPRINGFIELD**

REMARKS	BOOK	PAGE	DATE	NAME
Leslie-Esther Sts.	File	96	1901	Wm.G.Hall
Plainfields	File	96	1912	" " "
Confirmation Plan Boston.Road &c	Plans " 48	115	1955	- - - - -
Fargo Street Acceptance	" 50	17 to 20 inc.	"	City of Spd.
Fargo Street Assessment	" 50	21	:"	" " "
Sloan Place &c	" 61	73 & 74	1957	C.Calabrese

REMARKS	BOOK Plans	PAGE	DATE	NAME
See Book 2563 Page 396			1957	Sewer Construction
Boston Road	" 77	126	1960	Alfred J. Lackey &c.
Gilbert Ave. Acceptance Boston Rd. to Snowdon St	" 86	109 to 112 inc	1962	City of Springfield
Boston Rd. Stormwater drain & Outlet	" 93	99-102 inc.	1964	City of Springfield
See Book 3748 Page 120 Abandoned--From Stevenson Ave to Snowdon St.	"139	62 & 63	1972	----
			1972	City of Spfld

LOCATION **ARNOLD AVENUE****SPRINGFIELD**

REMARKS	BOOK	PAGE	DATE	NAME
Boston Road &c	"194	82 & 83	1980	K Mart Corp
Confirmation Plan	"199m	116 & 117	1981	Spd Dev Inc
Fargo Street	211	93	1983	Joseph J Deliso Family Trust
Gilbert Ave	253	41	1987	Robert F. Schultz &c
Boston Rd	259	99	1988	Susam Shpiro

LOCATION

ARNOLD AVENUE

SPRINGFIELD

34

REMARKS	BOOK	PAGE	DATE	NAME
Stevenson St	270	34	1990	Spd Developers Inc
Stevenson St &c	270	35	1990	Spd Developers Inc
Stevenson S Avenue	276	84	1991	Becon Rlty &c
Stevnson Ave &c	287	114	1993	Spfld Dev Inc

LOCATION

ARNOLD STREET

AGAWAM

REMARKS	BOOK	PAGE	DATE	NAME
North St. &c Plans	31	23	1950	Frances M. Arnold
North St. &c	" 105	61	1966	Frances M. Arnold
Confirmation Plan Springfield St. &c	" 111	120	1968	Edward P. Shibley
Cleveland St. &c	176	124 & 125	1978	Thomas J. Ennis &c
Cleveland Street &c	209	124 & 125	1983	Ennis Bates Trust

LOCATION ARNOLD STREET

AGAWAM

REMARKS	BOOK	PAGE	DATE	NAME
Springfield St	252	122	1987	A-1 Properties Inc
Springfield St	256	112	1988	Alan L. Ferrigno
Springfield St &c	278	32	1991	A-1 Properties Inc

LOCATION

ARNOLD STREET

LUDLOW

REMARKS	BOOK	PAGE	DATE	NAME
Higher Park Plans	0	14	1921	E.F.Seyler
Massachusetts Ave. &c	" 27	14	1948	Town of Ludlow
Simonds St. &c	" 46	130	1955	Louis P. Gaudreau &c
Letendre Avenue &c	" 47	101	"	" " " "
Way Improvements & Drainage Letendre Avenue &c	" 108	84	1967	Town of Ludlow

LOCATION **ARNOLD STREET****LUDLOW**

REMARKS	BOOK	PAGE	DATE	NAME
Atlantic Street &c	227	33	1985	Arthur J Guertin
Mass. Avenue &c	243	54	1986	John Ruell &c

LOCATION

ARNOLD STREET

PALMER

REMARKS	BOOK	PAGE	DATE	NAME
Relocation of Bondsville Road	Plans " 18	18&19	1939	Inhabitants of Hampden County
North Main St. &c	" 69	103	1958	Dante Tassinari
North Main St. &c	176	22	1977	Daate Tassinari
Norman St &c	204	91	1982	Roland A Chatel

LOCATION

ARNOLD STREET

WESTFIELD

REMARKS	BOOK	PAGE	DATE	NAME
Right of Way Granted Plans	16	99	1937	Sheketoff &c Morris S. /
Elm St.	" 24	71	1946	D.Nadien
" "	" 61	60	1957	Westfield Holding Corp.
See Book 3818 Page 493			1973	----

LOCATION ARNOLD STREET EXTN.

PALMER

REMARKS	BOOK	PAGE	DATE	NAME
North Main St.&c	Plans " 69	103	1958	Dante Tassinari

LOCATION

ARROW COURT

SPRINGFIELD

REMARKS	BOOK	PAGE	DATE	NAME
X Parkerview St. &c	"235	126 - 129	1986	Park Brook Estates Corp
Fernbank Road &c ✓	256	72&73	1988	Fernbank Assoc
Fernbank Road. *c ✓	256	116	1988	Fernbank Assoc Inc
Fernbank Road &c	258	70-71	1988	Fernabnk Associates INC
Fernbank Road &c	260	37	1988	Fernbank Associates Inc

LOCATION **ARROWOOD DRIVE**

AGAWAM

REMARKS	BOOK	PAGE	DATE	NAME
Ridgewood Estates Pinewood Circle &c	"247	81	1987	A.J. Lane & Co Company, Inc

LOCATION ARTELL ROAD

LUDLOW

REMARKS	BOOK	PAGE	DATE	NAME
Holyoke St.---Artell Industrial Park	"123	52	1970	Artell Realty Trust
See Book 3738 Page 553			1972	----
Holyoke Street	" 154	77	1974	Maurice T. Sullivan
Holyoke Street &c	"201	24 & 25	1982	Town of Ludlow
Holyoke St &c	"206	4 & 5	1982	Town of Ludlow

LOCATION ARTHUR STREET

CHICOPEE

REMARKS	BOOK	PAGE	DATE	NAME
Meadow Road- Florence Ave. Plans	3	4	1910	John Goodhind
Mountain View	File	312	1911	" "
Proposed Sewer Frederick Street	" 118	128	1969	City of Chicopee
Old Farm Manor		98-		
Dayton Street &c	225	111	1985	CCB Inc.
Old Field Road &c	229	123	1985	Thomas John Szumny &c

LOCATION ARTHUR STREET

CHICOPEE 2

REMARKS	BOOK	PAGE	DATE	NAME
Frederick St	276	42	1991	Joseph S Czabaj &c
Frederick St &c	277	60	1991	Arclair Builders Inc
Wilson Ave &c	278	70	1991	Arthur Abel Probate
Frederick St &c	279	93	1991	Arclair builders
Wilson Ave &c	279	121	1992	Richard Szydziak &c

LOCATION

ARTHUR STREET

EAST LONGMEADOW

REMARKS	BOOK	PAGE	DATE	NAME
Lee Heights Plans	B	34	1914	Ann Marra

LOCATION

ARTHUR STREET

HOLYOKE

REMARKS	BOOK	PAGE	DATE	NAME
Ferry-St.Vincent Sts.	Plans 2	178 & 179	1909	Corser & Arthur
Mount Saint Vincent Springfield St. &c	135	2 & 3	1972	Sisters of Providence
Vincent Street	256	47	1988	Gary P. Godbout

LOCATION **ARTHUR STREET**

LUDLOW

1

REMARKS	BOOK	PAGE	DATE	NAME
Higher Park Plans	0	14	1921	E.F.Seyler
Massachusetts Ave. &c	" 27	14	1948	Town of Ludlow
Andrew Street &c	" 38	44	1952	Arthur Guertin &c
Simonds St. &c	" 46	130	1955	Louis P. Gaudreau &c
Letendre Avenue &c	" 47	101	"	" " " "
Lakeside Acres	" 66	58	1958	" " " "

LOCATION **ARTHUR STREET**

LUDLOW

REMARKS	BOOK Plans	PAGE	DATE	NAME
See Book 3259 Page 144			1967	----
See Book 3259 Page 161 Way Improvements & Drainage			"	----
Letendre Avenue &c	" 108	84	1967	Town of Ludlow
See Book 3426 Pg. 178			1969	---
See Book 3536 Page 545			1970	---
Simonds St &c	"138	30 & 31	1972	Joseph Natario &c

LOCATION ARTHUR STREET

LUDLOW

REMARKS	BOOK	PAGE	DATE	NAME
Massachusetts Ave	"195	41	1981	J D S Inc
Massachusetts Ave	197	26	1981	J D S Inc

LOCATION

ARTHUR STREET

SPRINGFIELD

REMARKS	BOOK	PAGE	DATE	NAME
Carew-Linnell Sts.	491	601	1892	Thos .E. King
Cottage-Linnell Sts.	491	603	1892	" " "
Cottage St. Plans D		73	1916	E. Spd. Home Bldrs. Co.
Mountain View Park	" Q	70	1922	P. B. Moore & J. W. O'Brien
Acceptance from Carew St. westerly	" 21	2	1941	City of Spfld
Assessment from Carew St. westerly	" 21	3	"	" " "

LOCATION ARTHUR STREET

SPRINGFIELD

REMARKS	BOOK	PAGE	DATE	NAME
Acceptance from Carew St. westerly Plans	25	67	1947	City of Spd.
Assessment from Carew St. westerly	" 25	68	"	" " "
Davis St. Acceptance	" 38	19&20	1952	" " "
Davis St. Assessment	" 38	21	"	" " "
Lang St. Acceptance	" 38	119 & 120	1953	" " "
Lang St. Assessment	" 38	121	"	" " "

LOCATION ARTHUR STREET

SPRINGFIELD

REMARKS	BOOK	PAGE	DATE	NAME
Anne St. & Acceptance	Plans " 65	59 & 60	1958	City of Spd.
Acceptance	" 65	62 & 63	"	" " "
Acceptance	" 65	64 & 65	"	" " "
Assessment	" 65	66	"	" " "
Birch St. & Acceptance	" 65	67	"	" " "
Linnell St. & Acceptance	" 65	71 & 72	"	" " "

LOCATION **ARTHUR STREET**

SPRINGFIELD^{4.}

REMARKS	BOOK	PAGE	DATE	NAME
Linnell St. & Assessment	Plans # 65	73	1958	City of Spd.
See Book 2600 Page 468 See Book 2605 Page 34			1958	Drain & Sidewalk Construction
Linnell Street	255	43	1988	Frank F. Langevin

LOCATION **ARTISAN STREET**

CHICOPEE

REMARKS	BOOK Plans	PAGE	DATE	NAME
See Book 3199 Page 210			1966	- - - - -
Proposed Sewer Riverside Drive	" 103	121	1966	City of Chicopee
Chicopee St. &c	" 118	96	1969	Lomascolo Const. Inc.
Chicopee Street	"125	2	1970	Rosa Shaban Robert F
Catherine Street &c	250	110	1987	Moineau &c

LOCATION

ARVESTA STREET

SPRINGFIELD

1.

REMARKS	BOOK	PAGE	DATE	NAME
Island Pond Estates Plans	24	34	1946	Island Pond Estates, Inc.
Island Pond Estates	" 24	35	"	laine Joseph Chapde-/
Island Pond Village N.E.Tel. & Tel. Construction or Poles & Countryside	" 26	112	1947	" "
"	" 31	2	1950	Frances Rush
Acceptance	" 39	72	1953	City of Spd.
Assessment	" 39	73	"	" " "

LOCATION ARVESTA STREET

SPRINGFIELD

REMARKS	BOOK	PAGE	DATE	NAME
Gillette Ave. Acceptance	Plans " 53	107 & 108	1955	City of Spd.
Gillette Ave. Assessment	" 53	109	"	" " "

LOCATION ARVILLA STREET

SPRINGFIELD

REMARKS	BOOK	PAGE	DATE	NAME
Hartford Terrace	Plans Q	50	1924	Herbert S. Speight
Gillette Ave. Assessment	" 8	37	1929	City of Spd.
Hartford Ter. Assessment	" 8	39	1929	" " "
Assessment	" 10	55	1930	" " "
Gillette Ave. Assessment	" 11	129	1931	" " "
Hartford Ter. Assessment	" 12	3	1931	" " "

LOCATION ARVILLA STREET

SPRINGFIELD

REMARKS	BOOK	PAGE	DATE	NAME		
Proposed Highway Hickory St. to Sumner Ave.	Plans 13	9 0 to 96 inc.	1934	City of Spd.		
Eddywood St. Acceptance	" 19	50	1940	"	"	"
Eddywood St. Assessment	" 19	51	"	"	"	"
Acceptance Gillette Ave. to Roosevelt Ave.	" 19	86	"	"	"	"
Assessment Gillette Ave. to Roosevelt Ave.	" 19	87	"	"	"	"
Whittum Ave. Acceptance Allen St. to Plumtree Rd.	" 19	88 & 89	"	"	"	"

LOCATION ARVILLA STREET

SPRINGFIELD

REMARKS	BOOK	PAGE	DATE	NAME
Whittum Ave. Assessment Plans Allen St. to Plumtree Rd." 19		90	1940	City of Spd.
Eddywood St. Acceptance Allen St. to Plumtree Rd." 22		71	1944	" " "
Eddywood St. Assessment Allen St. to Plumtree Rd." 22		72	"	" " "
Eddywood St. Acceptance Allen St. to Plumtree Rd." 24		84	1946	" " "
Eddywood St. Assessment from Plumtree Road	" 24	85	"	" " "
Wheeler Ave. Acceptance	" 35	83	1952	" " "

LOCATION

ARVILLA STREET

SPRINGFIELD

REMARKS	BOOK	PAGE	DATE	NAME
Wheeler Ave. Assessment	Plans 35	84	1952	City of Spd.
Wheeler Ave. Acceptance	" 36	63	"	" " "
Wheeler Ave. Assessment	" 36	64	"	" " "
Acceptance	" 53	29 to 32 inc.	"	" " "
Assessment	" 53	33	"	" " "
See Book 2496 Page 286			1956	Sidewalk Construction

LOCATION **ARVILLA STREET****SPRINGFIELD**

REMARKS	BOOK	PAGE	DATE	NAME
See Book 3453 Page 66			1969	---
Hartford Ter.	" 155	123	1975	Ada J. Chapman
Allen St & C	287	62	1993	James F Walsh & c

