



FILING CABINETS IN STEEL AND WOOD
INDEXED FOR YOUR BUSINESS

E

EXPANDEX—THE AUTOMATIC EXPANDING INDEX

Patented July 9, 1912 - October 14, 1913.

Other Patents Pending

MAIN GUIDES NO. 206-116

NAME

M. B. GROUP

REMARKS	BOOK	PAGE	DATE	LOCATION
Tannery Road &c	"182	34 & 35	1978	Westfield
Main - Cumberland Dwight - Harriet Sts	"193	4 & 5	1980	Springfield
Main - Grove East Hooker Sts & Calhoun Place	"193	6 & 7	1980	Springfield
Nancroft Street	"193	8 & 9	1980	Springfield

NAME M & B REALTY COMPANY

REMARKS	BOOK	PAGE	DATE	LOCATION
Boston Road &c	217	90	1984	Wilbraham

NAME

M.C.A. INVESTMENT ASSOCIATES, INC.

REMARKS	BOOK	PAGE	DATE	LOCATION
College Village Condominiums Russell Road &c	232	41 & 42	1986	Westfield
College Village Condominiums Russell Road &c	236	33 & 34	1986	Westfield
College Village Condos Russell Road &c	240	113 & 114	1986	Westfield

NAME MGA DEVELOPMENT INC

REMARKS	BOOK	PAGE	DATE	LOCATION
Empire Park Condos North Drive &c	260	126- 129	1988	Chicopee
Empire Park Condos North Drive &c	261	81-85	1988n	Chicopee
Empire Park Condos North Drive &c	263	91-92	1989	Chicopee
Empire Park Condos North Drive &c	269	102- 103	1990	Chicopee
Empire PARK Condos North Dr &c	271	76-77	1990	Chicopee

NAME MGA DEVELOPMENT INC

REMARKS	BOOK	PAGE	DATE	LOCATION
Empire St &c	278	15-17	1991	Chicopee

NAME M.H.C. INC

REMARKS	BOOK	PAGE	DATE	LOCATION
Route 5 &c	255	104	1988	West Springfield

NAME M & I REALTY CORP

REMARKS	BOOK	PAGE	DATE	LOCATION
Cabot Street	Plan 107	126- 127	1967	Holyoke

NAME

M J KASAN DEV. CO. INC

REMARKS	BOOK	PAGE	DATE	LOCATION
Mason Street &c	" 238	126 & 127 126	1986	Palmer
High Meadow Estates Mason Street &c	" 240	94	1986	Palmer
Mason St &c	255	27 & 28	1988	Palmer

NAME

M & J DEVELOPMENT

REMARKS	BOOK	PAGE	DATE	LOCATION
Newland Street &c	229	99	1985	Westfield

NAME **M & R REALTY, INC.**

REMARKS	BOOK	PAGE	DATE	LOCATION
Candice Road &c	Plans 34	20	1951	Springfield
Plans 34	155	200	1975	Springfield

NAME M & R REALTY, LTD.

REMARKS	BOOK	PAGE	DATE	LOCATION
Page Blvd. &c	165	80 & 81	1976	Springfield

NAME

MLJD REALTY TRUST

REMARKS	BOOK	PAGE	DATE	LOCATION
Elm Street &c	210	120& 121	1983	West Spfld

NAME M L V INC.

REMARKS	BOOK Plans	PAGE	DATE	LOCATION
Pitcher Street &c	155	28	1974	Montgomery
Jourdan Road	"162	101	1976	Montgomery
Fuller Road	" 170	32	1977	Montgomery

NAME M & W REALTY COMPANY

REMARKS	BOOK	PAGE	DATE	LOCATION
Boston Road	224	18	1985	Wilbraham

NAME MACCONNELL JAMES H.

REMARKS	BOOK	PAGE	DATE	LOCATION
Paige Hill Road &c	" 205	94 & 95	1982	Brimfield

NAME MACAULAY EDNA C.

REMARKS	XXXXXX Plans	PAGE	DATE	LOCATION
Mountain Road	157	52	1975	Wilbraham
Mountain Road	"200	100 & 101	1981	Wilbraham
Mountain Road	" 201	12 & 13	1982	Wilbraham

NAME MACAULAY JOHN M.

REMARKS	XXXXXXX book Plans	PAGE	DATE	LOCATION
Mountain Road	157	52	1975	Wilbraham
Mountain Road	"200	100 & 101	1981	Wilbraham
Mountain Road	" 201	12 & 13	1982	Wilbraham

NAME MAC CONNELL

ROBERT J. JR

REMARKS	BOOK	PAGE	DATE	LOCATION
Paige Hill Road &c	"222	55	1985	Brimfield

NAME MacDONALD M. B. &c

REMARKS	BOOK	PAGE	DATE	LOCATION
Cadwell Drive & Ridge Road	Plans "18	91	1940	Wilbraham

NAME **MACDONALD,**

RICHARD L.

REMARKS	BOOK	PAGE	DATE	LOCATION
High St. &c	191	20&21	1980	Palmer

NAME MacDONALD

W. D. & C

REMARKS	BOOK	PAGE	DATE	LOCATION
Cadwell Drive & Ridge Road	Plans " 18	91	1940	Wilbraham

NAME **MACDOWELL DAVID W.**

REMARKS	BOOK	PAGE	DATE	LOCATION
Fargo Street &c	Plan 131	62	1971	Springfield

NAME MAC GILLIVRAY EDITH

REMARKS	BOOK XXXXXX	PAGE	DATE	LOCATION
Prospect Hill Rd &c	Plans 160	127	1975	Brimfield



NAME

MACHIA BRIAN

REMARKS

BOOK

PAGE

DATE

LOCATION

Page Boulevard

250

118

1987

Springfield

NAME

MACHIA MARY E

REMARKS

BOOK

PAGE

DATE

LOCATION

Page Boulevard

250

118

1987

Springfield

NAME MACHOWSKI ANNA

REMARKS	Plans	PAGE	DATE	LOCATION
Fuller Road	"148	98 & 99	1973	Chicopee

NAME MACIAGA, MARY K.

REMARKS	BOOK	PAGE	DATE	LOCATION
Weston St. &c	175	100	1977	Wilbraham

NAME MacINTOSH DONALD A.

REMARKS	BOOK	PAGE	DATE	LOCATION
Parker Street	Plans " 70	40	1959	Springfield

NAME MACIOROWSKI HENRY

REMARKS	BOOK Plans	PAGE	DATE	LOCATION
City View Boulevard &c	166	44	1976	Westfield

NAME MACK ERNEST A.

REMARKS	BOOK	PAGE	DATE	LOCATION
Union Road	"203	39	1982	Wales

NAME MACK FRED E. TR.

REMARKS	BOOK	PAGE	DATE	LOCATION
Island Pond Road &c	Plans " 37	94	1952	Springfield

NAME

~~-----~~
~~-----~~
~~-----~~
MACK OLGA M.

REMARKS	P 1991 Plans	PAGE	DATE	LOCATION
Boulevard Place &c	"144	14	1973	West Springfield

NAME MAC KAY MARY F.

REMARKS	BOOK	PAGE	DATE	LOCATION
West Silver St	"189	102	1980	Westfield

B019

15-

739 -

9010

NAME MAC KINNON MARY T.

REMARKS	BOOK	PAGE	DATE	LOCATION
Holyoke St &c	176	41	1978	Ludlow

NAME MAC KINNON WILLIAM G

REMARKS	BOOK	PAGE	DATE	LOCATION
Holyoke St. &c	176	41	1978	Ludlow

NAME MACKINTOSH (D.) & SONS CO.

REMARKS	BOOK	PAGE	DATE	LOCATION
Lyman Street &c	Plans " 43	30	1954	Holyoke

NAME MacLEAN JAMES B.

REMARKS	BOOK Plans	PAGE	DATE	LOCATION
Main Street &c	" 79	41 & 42	1961	Wilbraham

NAME MACMASTER, WENONAH C.

REMARKS	BOOK	PAGE	DATE	LOCATION
Moore Street	253	20	1987	Ludlow

NAME MACMILLAN JOHN S.

REMARKS	BOOK	PAGE	DATE	LOCATION
Plan of Property	Plans 11	92	1931	Springfield

NAME **MACMILLAN & MYERS**

REMARKS	BOOK	PAGE	DATE	LOCATION
Burbank Road &c Plans	16	1	1936	Longmeadow
Plan of Lots Allen St. & Sumner Ave.	" 17	11	1938	Springfield

NAME **MACMOR REALTY COMPANY INC.**

REMARKS	BOOK	PAGE	DATE	LOCATION
Mason St. &c	Plans 35	127	1952	Springfield

NAME **MACOMBER** **FRED D.**

REMARKS	BOOK	PAGE	DATE	LOCATION
Macomber Road	Plans 23	95	1946	Monson

NAME MACUTKIEWICZ JOSEPH M.

REMARKS	BOOK	PAGE	DATE	LOCATION
Russell State Highway	"120	95	1969	Russell

NAME MACUTKIEWICZ ROSE M.

REMARKS	BOOK	PAGE	DATE	LOCATION
Russell State Highway	"120	95	1969	Russell

NAME MADDEN LILLIAN

REMARKS	BOOK Plans	PAGE	DATE	LOCATION
Federal St. &c	118	71	1969	Agawam

NAME MADRID ARTHUR P.

REMARKS	BOOK	PAGE	DATE	LOCATION
Root Road &c	219	22	1984	Westfield

NAME **MADWAY MAIN LINE HOMES, INC.**

REMARKS	Plans	PAGE	DATE	LOCATION
Breckenridge Street	" 97	71	1964	Palmer

NAME

MAFFEO ANTHONY T.

REMARKS	BOOK	PAGE	DATE	LOCATION
Palmer Road	221	106	1985	Brimfield
Palmer Road	226	99	1985	Brimfield
Route 20	269	72	1989	Brimfield
Mill Lane	285	42	1993	Brimfield

NAME MAGENNES MARY E. &C

REMARKS	BOOK	PAGE	DATE	LOCATION
Fernleaf Ave.	Plans 1	134	1899	Longmeadow

NAME MAGGI

PRIMO &c

REMARKS	BOOK	PAGE	DATE	LOCATION
St. James Ave.	Plans 12	10	1931	Chicopee Falls

NAME MAGGI, WILLIAM D

REMARKS	BOOK	PAGE	DATE	LOCATION
Moore St &c	241	39-40	1986	Ludlow
Moore St &c	248	89	1987	Ludlow
Moore St &c	263	36	1989	Ludlow



NAME **MAGIERA ALTO S.**

REMARKS	BOOK	PAGE	DATE	LOCATION
Moore Street	Plans " 37	50	1952	Ludlow

NAME **MAGIERA HELEN**

REMARKS	BOOK	PAGE	DATE	LOCATION
Moore Street	Plans " 37	50	1952	Ludlow

NAME MAGIERA JOHN S.

REMARKS	BOOK	PAGE	DATE	LOCATION
East Palmer Park Drive	Plans " 73	80	1960	Palmer

NAME MAGIERA, NOLA WYANT

REMARKS	BOOK	PAGE	DATE	LOCATION
North St &c	273	88	1990	Agawam

NAME MAGILL SAMUEL B

REMARKS	BOOK	PAGE	DATE	LOCATION
Crow Hill Road &c	"181	22 & 23	1978	Monson

NAME

MAGNA DEV. CORP.

REMARKS	BOOK	PAGE	DATE	LOCATION
Pine Street & James Street	"121	100 & 101	1970	Springfield
Marble Street	"126	11 & 12	1970	Springfield
Morgan Street &c	"132	26	1971	Springfield

NAME MAGNI, JOHN

REMARKS	BOOK Plans	PAGE	DATE	LOCATION
Morgan Road	164	25	1976	West Springfield
Morgan Rd.	173	40, 41	1977	West Springfield
Morgan Road	"183	84 & 85	1979	West Springfield
Morgan Road	"216	22 & 23	1984	West Springfield
Morgan Road	231	24 & 25	1985	West Springfield

NAME MAGNI, SHIRLEY

REMARKS	BOOK Plans	PAGE	DATE	LOCATION
Morgan Road	164	25	1976	West Springfield
Morgan Rd.	173	40,41	1977	West Springfield
Morgan Road	"183	84 & 85	1979	West Springfield
Morgan Road	"216	22 & 23	1984	West Springfield
Morgan Road	231	24 & 25	1985	West Springfield

NAME MAGNI TERESA

REMARKS	BOOK Plans	PAGE	DATE	LOCATION
Morgan Road	162	125	1976	West Springfield

NAME **MAGNUSON**

REMARKS	BOOK	PAGE	DATE	LOCATION
Crestview Dr &c	201	44	1982	West. Springfield

NAME MAGOON DAVID L.

REMARKS	BOOK	PAGE	DATE	LOCATION
Canal Street &c	"185	24 & 25	1979	Holyoke

NAME MAGOVERN DOROTHY B

REMARKS	BOOK	PAGE	DATE	LOCATION
Silver Street &c	210	110	1983	Agawam

NAME MAGOVERN DWIGHT R

REMARKS	BOOK	PAGE	DATE	LOCATION
Calkins Avenue &c	219	58	1984	East Longmeadow

NAME MAGOVERN JOHN N.

REMARKS	Plans	PAGE	DATE	LOCATION
Wright Street &c	"148	82 & 83	1973	Agawam
Birch Hill Road	" 166	53	1976	Agawam

NAME MAGRONE PAUL F.

REMARKS	BOOK Plans	PAGE	DATE	LOCATION
Thompson Street &c	159	124	1975	Monson

NAME **MAGUIRE FRANK G.**

REMARKS	BOOK	PAGE	DATE	LOCATION	
Wilbraham Road &c	Plans	" 42	40	1953	Monson
" " "	" 42	41	"	"	
Easement across land conveyed to New England Power Company	" 91	30	1963	Monson	
Easement across land conveyed to New England Power Company	" 91	41	1963	Monson	
Easement across land conveyed to New England Power Company	" 91	41	1953	Monson	
Avery Heights Wilbraham Road &c	"138	12	1972	Monson	

NAME MAGUIRE

JESSE J.

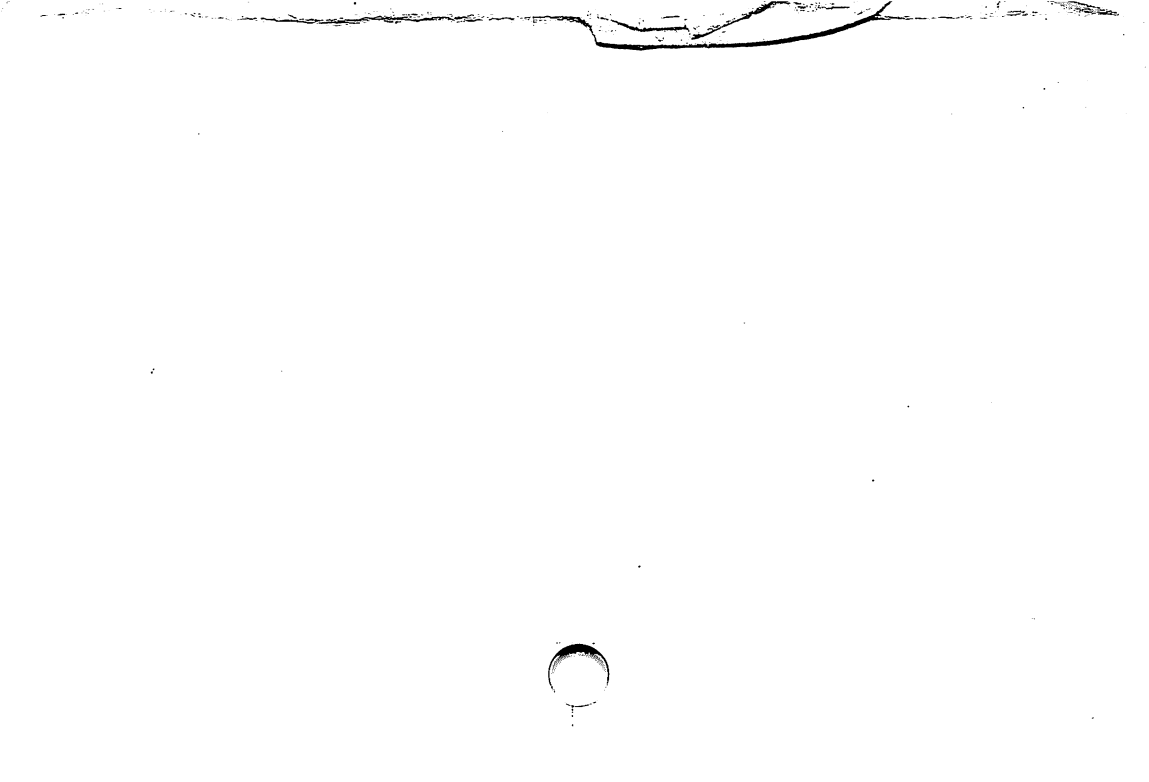
REMARKS	BOOK	PAGE	DATE	LOCATION
Easement rights given New England Power Co.	Plans 22	10	1943	Monson
Easement rights given New England Power Co.	" 22	16	"	"

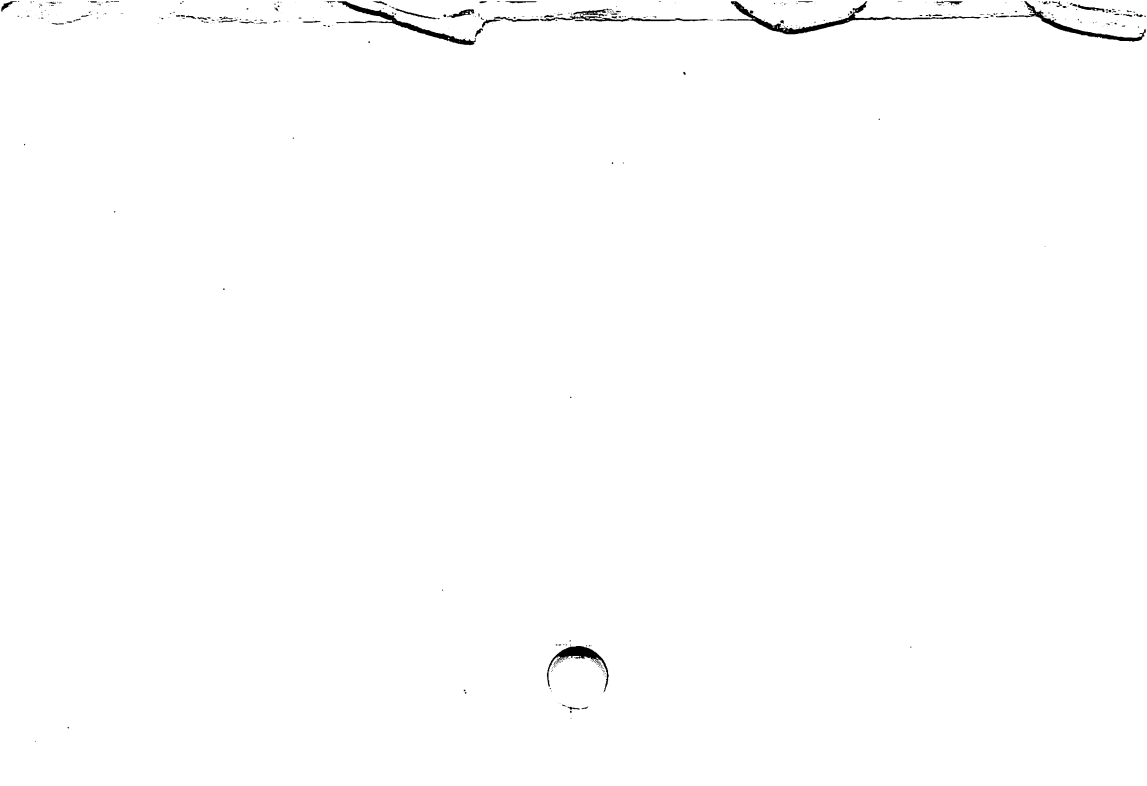
NAME MAGUIRE RALPH

REMARKS	BOOK	PAGE	DATE	LOCATION
Dubois Street & Pasco Road	Plans " 41	130	1954	Springfield

NAME MAGUIRE RALPH W.

REMARKS	BOOK	PAGE	DATE	LOCATION
Wilbraham Rd.	176	31	1978	Monson





NAME MAHAR, PETER

REMARKS	BOOK	PAGE	DATE	LOCATION
East Street	Plan 2	57	1904	Ludlow

NAME MAHER E. A.

REMARKS	BOOK	PAGE	DATE	LOCATION
Wyckoff Park	Plans " 56	50	1956	Holyoke

NAME MAHER EDWARD A.

REMARKS	BOOK	PAGE	DATE	LOCATION
Wyckoff Park	Plans " 56	26 & 27	1956	Holyoke
Northampton Street	" 58	58	"	"
Wyckoff Park	" 58	59 & 60	"	"

NAME MAHER, KATHLEEN

REMARKS	BOOK	PAGE	DATE	LOCATION
South Lane No 1 &c	206	64 & 65	1982	Granville

NAME MAHER, WILLIAM T

REMARKS	BOOK	PAGE	DATE	LOCATION
South Lane No 1&c	206	64 & 65	1982	Granville

NAME MAHONEY CATHERINE EXCX

REMARKS	BOOK Plans	PAGE	DATE	LOCATION
Union Street &c	153	120	1974	Westfield

NAME MAHONEY CORNELIUS

REMARKS	BOOK	PAGE	DATE	LOCATION
Loomis Ave.&c	182	13	1978	Westfield

NAME

MAHONEY DILLON AND KIRKPATRICK

REMARKS	BOOK	PAGE	DATE	LOCATION
Aldendale	511	602	1893	Chicopee

NAME MAHONEY JAMES A. EST.

REMARKS	BOOK Plans	PAGE	DATE	LOCATION
McKinley Terrace &c	" 97	35	1964	Westfield

NAME MAHONEY MARGARET

REMARKS	BOOK	PAGE	DATE	LOCATION
Loomis Ave. &c	182	13	1979	Westfield

NAME MAHONEY, RICHARD

REMARKS	BOOK	PAGE	DATE	LOCATION
Hampden RR Corp	File	343	1912	Ludlow

NAME MAHONEY S. A.

REMARKS	BOOK	PAGE	DATE	LOCATION
Northampton Street &c	"117	45	1969	Holyoke

NAME MAILHOT, EMERIA

REMARKS	XBOOK	PAGE	DATE	LOCATION
Mountain Road &c	Plans " 104	63	1966	Holyoke

NAME MAILHOT, RAOUL

REMARKS	BOOK Plans	PAGE	DATE	LOCATION
Mountain Road &c	" 104	63	1966	Holyoke

NAME MAIN STREET CORP (1694)

REMARKS	BOOK	PAGE	DATE	LOCATION
Waldorf System Inc	Plan Y	66	1926	Springfield

NAME MAJEAU CECILE

REMARKS	BOOK	PAGE	DATE	LOCATION
Chicopee Street &c	219	101	1984	Chicopee

NAME

MAJKA ANTHONY

REMARKS	BOOK	PAGE	DATE	LOCATION
Montgomery Road &c	222	7	1985	Westfield

NAME MAJOWSKI ELEONORA

REMARKS	BOOK	PAGE	DATE	LOCATION
Bell St.&c	Plans " 70	99	1959	Chicopee

NAME MAKIS, VIRGINIA A.

REMARKS	BOOK	PAGE	DATE	LOCATION
Gertrude Street & c	259	60	1988	Springfield

NAME MAKOL, NAIF

REMARKS	BOOK	PAGE	DATE	LOCATION
Riverdale Street &c	285	84	1993	West Springfield

NAME MAKULA CASMIRA

REMARKS	BOOK	PAGE	DATE	LOCATION
Southwick Road &c	Plans " 37	84	1952	Westfield

NAME MAKULA EDWARD F.

REMARKS	BOOK	PAGE	DATE	LOCATION
Southwick Road &c	Plans " 37	84	1952	Westfield

NAME MALANDRINOS HARRY J.

REMARKS	XXXXXX Book Plans	PAGE	DATE	LOCATION
Wilbraham Road	" 167	59	1976	Monson

NAME **MALINOWSKI**

HELEN C.

REMARKS	BOOK PLANS	PAGE	DATE	LOCATION
East Mountain Road	" 103	130	1966	Westfield
East Mountain Road	"149	51	1974	Westfield

24

$$12 \overline{) 288}$$

$$\underline{24}$$

$$\underline{4815}$$

$$24 \overline{) 288}$$

$$\underline{24}$$
$$48$$



NAME **MALINOWSKI**

STANLEY

REMARKS	BOOK PLANS	PAGE	DATE	LOCATION
East Mountain Road	" 103	130	1966	Westfield
East Mountain Road	"149	51	1974	Westfield

NAME MALITA

SOPHIA

REMARKS	BOOK	PAGE	DATE	LOCATION
Whittaker Road & Granville Road	Plans " 46	21	1955	Westfield
Granville Road	" 64	33	1957	"

NAME MALITA STANLEY

REMARKS	BOOK	PAGE	DATE	LOCATION
Whittaker Road & Granville Road	Plans " 46	21	1955	Westfield
Granville Road	" 64	33	1957	"

NAME MALKOON ANN S.

REMARKS	BOOK	PAGE	DATE	LOCATION
Bascom St.	204	91	1982	W. Springfield

NAME MALKOON JOSEPH G

REMARKS	BOOK	PAGE	DATE	LOCATION
Bascom St.	204	91	1982	W. Springfield

NAME MALLARY (LUCY) VILLAGE

REMARKS	BOOK	PAGE	DATE	LOCATION
Baldwin Street &c	Plans " 44	37 to 40 inc.	1954	Springfield

NAME MALLORY, JOHN A.

REMARKS	BOOK	PAGE	DATE	LOCATION
Inhab of Westfield	Plan C	32	1915	Westfield

NAME MALLORY, THOMAS

REMARKS	BOOK	PAGE	DATE	LOCATION
West Mass St Rwy Co	File	166	1905	Westfield

NAME MALONE ERNEST

REMARKS	XXXXX Book Plans	PAGE	DATE	LOCATION
Silver Street	157	117	1975	Agawam

NAME MALONE,

PETER

REMARKS	BOOK	PAGE	DATE	LOCATION
Wilson Ave &c	Plan 4	117	1920	Westfield

NAME MALONE,

TONY &C

REMARKS	BOOK	PAGE	DATE	LOCATION
Silver St.	Plan G	28	1917	Agawam

NAME

MALONEY C.

REMARKS	BOOK Plans	PAGE	DATE	LOCATION
College Highway	" 126	128 & 129	1971	Southwick
College Highway &c	"141	112	1973	Southwick
College Highway &c	"152	128	1974	Southwick

NAME

MALONEY M.

REMARKS	BOOK Plans	PAGE	DATE	LOCATION
College Highway	"126	128 & 129	1971	Southwick
College Highway &c	"141	112	1973	Southwick
College Highway &c	"152	128	1974	Southwick

NAME MALONI EMMA

REMARKS	BOOK Plans	PAGE	DATE	LOCATION
Easement Mountainview Road &c	'137	65	1972	East Longmeadow

NAME

MALONI JOHN J.

REMARKS	BOOK	PAGE	DATE	LOCATION
Shamrock Street &c	219	82	1984	Springfield

NAME

MALONI JOHN J. JR.

REMARKS	BOOK	PAGE	DATE	LOCATION
Piney Lane	236	21	1986	Ludlow

NAME

MALOUIN GERALD J.

REMARKS	BOOK	PAGE	DATE	LOCATION
Lamont Street &c	226	118	1985	Springfield

NAME

MAMULSKI KRISTINE

REMARKS	BOOK	PAGE	DATE	LOCATION
Rock Valley Road	237	91	1986	Holyoke

NAME MAN DEVELOPMENT

REMARKS	BOOK Plans	PAGE	DATE	LOCATION
Squire Drive &c	" 146	22&23	1973	West Springfield

NAME MANATEE CABLEVISION CORP

REMARKS	XXXXX	PAGE	DATE	LOCATION
Appleton Street &c	Plans 153	75	1974	Holyoke

NAME MANCHICONIS CLUB

REMARKS	BOOK	PAGE	DATE	LOCATION
Central Mass Electric Co	Plan A	101	1914	Wilbraham

NAME **MANCINI VICTOR L.**

REMARKS	Plots	PAGE	DATE	LOCATION
Heywood Ave. &c	" 92	120	1964	West Springfield

NAME MANCINONE, MARGHERITA L

REMARKS	BOOK	PAGE	DATE	LOCATION
West Columbus Ave &c	283	120	1993	Springfield

NAME MANDIGO RONALD J.

REMARKS	BOOK	PAGE	DATE	LOCATION
East Hill Road	Plans 160	69	1975	Brimfield

NAME MANDRIOLI ALBERT

REMARKS	BOOK Plans	PAGE	DATE	LOCATION
Stanley Place &c	"126	125	1971	Agawam
North West Street	"129	21	1971	Agawam
Southwick Road	" 130	102	1971	Agawam
Southwick Road	" 130	114 & 115	1971	Agawam

NAME MANDRIOLI ALBERT J.

REMARKS	BOOK	PAGE	DATE	LOCATION
South West Street	"123	26 & 27	1970	Agawam

NAME MANGANARO JOHN

REMARKS	XXXXXX XXXXXX	PAGE	DATE	LOCATION
Blanding Street &c	Plans 125	115	1971	Springfield
Munsing Street	125	116	1971	Ludlow
Bartlett St. &c	127	39	1971	Ludlow
Simonds Street &c	134	4&5	1972	Ludlow

NAME MANGANARO. JOHN F

REMARKS	BOOK	PAGE	DATE	LOCATION
Center St &c	273	17	1990	Ludlow

NAME MANGANARO CYNTHIA R

REMARKS	BOOK	PAGE	DATE	LOCATION
Grimard St	171	20, 21	1977	Ludlow
Easement	174	70	1977	Ludlow
Center St &c	273	17	1990	Ludlow

NAME MANGANARO JOHN F JR

REMARKS	BOOK	PAGE	DATE	LOCATION
Grimard St	171	20,21	1977	Ludlow
Easement	174	70	1977	Ludlow
Miller Street	226	86	1985	Ludlow

NAME

MANGEN A (MRS)

REMARKS	BOOK	PAGE	DATE	LOCATION
-----	File	194	1906	Ludlow

NAME MANGINI ESTELLE A.

REMARKS	BOOK	PAGE	DATE	LOCATION
Brice Road &c	" 109	25	1967	Thomas S. West Springfield

NAME

MANGO, MICHAEL A.

WEST SPRINGFIELD

REMARKS	XXXX XXXXX Plans	PAGE	DATE	LOCATION
Birnie Ave. &c	"163	91	1976	Monson

NAME

MANIATTY LEO F.

REMARKS	BOOK	PAGE	DATE	LOCATION
Memorial Drive &c	236	42	1986	Chicopee

NAME MANITTY LEO S.


REMARKS	BOOK	PAGE	DATE	LOCATION
<u>Montgomery Street &c</u>	207	30 & 31	1982	Chicopee

NAME **MANLEY EDMUND T.**

REMARKS	BOOK	PAGE	DATE	LOCATION
Peak Road &c	" 188	88 & 89	1980	Wilbraham

NAME MANLEY FLORENCE H.

REMARKS	BOOK	PAGE	DATE	LOCATION
Longview Heights Plans 29		62	1949	Palmer
Longview St &c	171	54	1977	Palmer
Longview Street &c	220	117	1984	Palmer
Shearer Street &c	241	38	1986	Palmer
Longview St	257	80	1988	Palmer



NAME

MANLEY GERALD G.

REMARKS	BOOK	PAGE	DATE	LOCATION
Will Palmer Road	242	62	1986	Southwick

NAME MANLEY,

WILLIAM H.

REMARKS	BOOK	PAGE	DATE	LOCATION
Will Palmer Rd	172	115	1977	Southwick

NAME MANSFIELD, CORA

REMARKS	BOOK	PAGE	DATE	LOCATION
Main Street	253	26	1987	Agawam

NAME MANN & CHENEL

REMARKS	BOOK	PAGE	DATE	LOCATION
Crown St.	Plan 4	59	1914	Westfield

NAME MANN D. J.

REMARKS	BOOK	PAGE	DATE	LOCATION
Murray Hill	Plans # 44	55 & 56	1954	Holyoke

NAME MANN, FRANKLIN J &C

REMARKS	BOOK	PAGE	DATE	LOCATION
City of Springfield (Water Supply)	File	328	1912	Blandford

NAME MANN WILLIAM C.

REMARKS	BOOK	PAGE	DATE	LOCATION
Southampton Road &c	'125	33 & 34	1970	Westfield

NAME MANNERS,

THOMAS R & C

REMARKS	BOOK	PAGE	DATE	LOCATION
Fairview Park	Plan 0	5	1921	Chicopee

NAME MANNING EDWARD B.

REMARKS	BOOK Plans	PAGE	DATE	LOCATION
Westwood Aveune &c	" 103	98	1966	East Longmeadow

NAME

MANNING, GINA L

REMARKS	BOOK	PAGE	DATE	LOCATION
Wood Hill Road	256	115	1988	Monson

NAME MANNING MARY LEE

REMARKS	BOOK	PAGE	DATE	LOCATION
Mountain Rd. & c	276	93	1991	Wilbraham

NAME MANNING, PATRICIA M

REMARKS	BOOK	PAGE	DATE	LOCATION
Whitewood Lane	281	33	1992	Southwick

NAME MANNING PLACE

REMARKS	BOOK	PAGE	DATE	LOCATION
Walnut St &c	276	39	1991	Holyoke

NAME MANNING PLACE CONDOMINIUMS

REMARKS	BOOK	PAGE	DATE	LOCATION
Floor Plans	276	81	1991	Holyoke
Floor Plans	277	40	1991	Holyoke

NAME **MANNING REALTY TRUST**

REMARKS	BOOK	PAGE	DATE	LOCATION
T Peck Road	" 188	71	1979	Monson
T Peck Road	189	56- 61	1980	Monson

NAME MANNING THOMAS J.

REMARKS	BOOK	PAGE	DATE	LOCATION
Dunbar Street &c	"156	48	1975	Springfield

NAME MANNING WILLIAM J.

REMARKS	BOOK	PAGE	DATE	LOCATION
Mountain Rd. & c	276	93	1991	Wilbraham

NAME

MANONI

ANNUNZIATA Y. &c

REMARKS	BOOK	PAGE	DATE	LOCATION
Boston Road &c	Plans 24	76	1946	Springfield
Boston Road &c	" 73	223	1959	Springfield

NAME **MANONI** **JAMES A. &c**

REMARKS	BOOK	PAGE	DATE	LOCATION
Boston Road &c	Plans 24	76	1946	Springfield
Boston Road &c	" 73	234	1959	Springfield

NAME MANSFIELD & PHILLIPS

REMARKS	BOOK	PAGE	DATE	LOCATION
Right of Way	Plans 6	92	1928	Springfield

NAME MANSION WOODS

REMARKS	BOOK	PAGE	DATE	LOCATION
- - - - -	230	118 & 119	1985	Agawam

NAME MANSION WOODS INC

REMARKS	BOOK	PAGE	DATE	LOCATION
		122&		
Suffield Street &c	210	123	1983	Agawam
		124&		
Suffield Street &c	210	125	1983	Agawam
Federal Colonial #1		126&		
Floor Plans	210	127	1983	Agawam
French Chateau #2		128&		
Floor Plans	210	129	1983	Agawam
		40&		
Suffield Street &c	212	41	1983	Agawam

NAME MANSION WOODS INC.

REMARKS	BOOK	PAGE	DATE	LOCATION
Building #4 Floor Plans	212	42& 43	1983	Agawam
Building #5 Floor Plans	212	44& 45	1983	Agawam
Building #3 Floor Plans	213	72& 73	1983	Agawam
Building #6 Floor Plans	213	74& 75	1983	Agawam
Floor Plans	213	102& 103	1984	Agawam

NAME MANSION WOODS INC.

REMARKS	BOOK	PAGE	DATE	LOCATION
Floor Plans Building 8	215	120 & 121	1984	Agawam
Suffield Street &c	"216	38 & 39	1984	Agawam
Floor Plans Building 7	216	68 & 69	1984	Agawam
Floor Plans Building 10	218	42 & 43	1984	Agawam
Floor Plans Building 11	219	50 & 51	1984	Agawam

NAME MANSION WOODS, INC.

REMARKS	BOOK	PAGE	DATE	LOCATION
Floor Plan Building No. 9	219	70& 71	1984	Agawam
Suffield Street &c Floor Plan	220	118& 119	1984	Agawam
Building No. 12 Floor Plan	220	120& 121	1984	Agawam
Building No. 13 Floor Plan	220	122 123	1984	Agawam
Building No. 14 Floor Plan	221	128& 129	1985	Agawam

NAME MANSION WOODS INC.

REMARKS	BOOK	PAGE	DATE	LOCATION
Building 15 Floor Plans	222	10& 11	1985	Agawam
Building 17 Floor Plans	222	82& 83	1985	Agawam
Building 16 Floor Plans	222	114 & 115	1985	Agawam
Garage Plan	222	116 & 117	1985	Agawam
Suffield Street &c	223	58& 59	1985	Agawam

NAME MANSION WOODS

REMARKS	BOOK	PAGE	DATE	LOCATION
Floor Plans		78&		
Building #18	224	79	1985	Agawam
Floor Plans		86&		
Building #19	224	87	1985	Agawam
Floor Plans		88&		
Building #20	224	89	1985	Agawam

NAME

MANTUSCO, PATRICIA A.

REMARKS	BOOK	PAGE	DATE	LOCATION
Berkshire Avenue &c	"245	70	1987	Springfield

NAME

MANZER FRANCIS N.

REMARKS	BOOK	PAGE	DATE	LOCATION
Chester Hill Road	'191	84	1980	Chester

NAME MANZER LINDA A.

REMARKS	BOOK	PAGE	DATE	LOCATION
Chester Hill Road	"191	84	1980	Chester

NAME MANZI CHARLES

REMARKS	BOOK	PAGE	DATE	LOCATION
Proposed Easement Serrato St &c	" 189'	30	1980	Monson

NAME: MANZI CIRO

REMARKS	BOOK	PAGE	DATE	LOCATION
- - - -	Plans 28	125	1949	Monson

NAME **MAPLE ASSOCIATES**

REMARKS	BOOK	PAGE	DATE	LOCATION
Hampden East	@"202	2 to 124	1982	Springfield

NAME MAPLE COMMONS ASSOCIATES

REMARKS	BOOK	PAGE	DATE	LOCATION
Maple Street &c	" 193	44	1980	Springfield
School Street &c	" 193	45	1980	Springfield
Union Street &c	" 193	46	1980	Springfield
Union Street &c	" 193	47	1980	Springfield
School Street &c	" 193	48	1980	Springfield

NAME MAPLE COMMONS ASSOCIATES

REMARKS	BOOK	PAGE	DATE	LOCATION
Union Street &c	" 193	49	1980	Springfield
High Street &c	" 193	50	1980	Springfield
High Street	" 193	51	1980	Springfield
High Street &c	" 193	52	1980	Springfield
High Street &c	" 193	53	1980	Springfield

NAME MAPLE COMMONS ASSOCIATES

REMARKS	BOOK	PAGE	DATE	LOCATION
High Street &c	" 193	54	1980	Springfield

NAME

MAPLE ESTATES

REMARKS	BOOK	PAGE	DATE	LOCATION
Tatham Hill Realty Tr Section A	File	324	1912	West Springfield
" " Section B " " " "	File	324	1912	West Springfield
Alice M. Benedict	Plan J	46	1918	West Springfield

NAME MAPLE ESTATES, INC.

REMARKS	BOOK Plans	PAGE	DATE	LOCATION
Virginia Avenue &c	" 147	22&23	1973	West Springfield
Albert Avenue &c	"159	74 & 75	1975	West Springfield
Virginia Ave &c	" 161	14 to 17	1975	West Springfield
Humphrey La &c	191	47	1980	W Sprngfield
Gooseberry Rd &c	191	48	1980	W Springfield

NAME MAPLE HEIGHTS

REMARKS	BOOK Plans	PAGE	DATE	LOCATION
Rogers Avenue	" 147	15	1973	West Springfield

NAME **MAPLE--HIGH CORPORATION**

REMARKS	BOOK	PAGE	DATE	LOCATION
Maple Street &c	"195	111	1981	Springfield

NAME

MAPLE HILL HISTORIC DISTRICT SPRINGFIELD

REMARKS	BOOK	PAGE	DATE	LOCATION
District Maple Hill Historic	173	68 & 69	1977	Springfield

NAME

MAPLE 155 ASSOCIATES

REMARKS	BOOK	PAGE	DATE	LOCATION
		111-		
Floor Plans	241	118	1986	Springfield
Floor Plans	251	99	1987	Springfield
Floor Plans	256	24	1988	Springfield

NAME **MAPLE PLACE PARTNERSHIP**

REMARKS	BOOK	PAGE	DATE	LOCATION
Maple Street &c	226	26& 27	1985	Springfield

NAME MAPLE SQUARE CONDOMINIUM

REMARKS	BOOK	PAGE	DATE	LOCATION
Maple St &c	261	53-56	1988	Holyoke
Floor Plans	270	27	1990	Holyoke

NAME MAPLE TERRACE

REMARKS	BOOK	PAGE	DATE	LOCATION
Harry H Northam	Plan 4	54	1914	Westfield

NAME **MAPLE TERRACE CONDOMINIUMS**

REMARKS	BOOK	PAGE	DATE	LOCATION
Maple Street &c	260	72-78	1988	Holyoke

NAME

MAPLE TERRACE BUILDING SITES

REMARKS	BOOK	PAGE	DATE	LOCATION
Fidelity Land Co.	Plans J	74	1919	Holyoke
" " "	L	42	1920	"
" " "	L	58	1920	"

NAME

MAPLESHADE MANOR

REMARKS	BOOK	PAGE	DATE	LOCATION
Mapleshade Ave. &c	Plans 36	57	1952	East Longmeadow
Mapleshade Ave. &c	" 37	76	"	" "
Anne Street &c	" 39	26 & 27	1953	" "

NAME **MAPLETREE SQUARE BUSINESS CONDOMINIUMS**

REMARKS	BOOK	PAGE	DATE	LOCATION
Center Street &c	233	89- 94	1986	Ludlow
Center Street &c	235	22- 27	1986	Ludlow
Center Street &c	237	80- 89	1986	Ludlow

NAME "MAPLEWOOD"

REMARKS	BOOK	PAGE	DATE	LOCATION
Roy St &c	Plans 1	33	1898	Longmeadow
Chas. E. Baker	3	54	1911	Chicopee
Shirley St	L	73	1921	Springfield

NAME **MAPLEWOOD ACRES**

REMARKS	BOOK	PAGE	DATE	LOCATION
Boileau Terrace &c.	Plans " 57	6 &7	1956	Chicopee

NAME MAPLEWOOD CEMERTY ASSOCIATION

REMARKS	BOOK	PAGE	DATE	LOCATION
Parker St &c	282	69	1992	Spfld

NAME MAPLEWOOD HEIGHTS

REMARKS	BOOK	PAGE	DATE	LOCATION
Maple St. & Westwood Ave.	Plans 24	30	1946	East Longmeadow
Maple St. &c	"26	19	1947	" "

NAME MAPLEWOOD PARK

REMARKS	BOOK	PAGE	DATE	LOCATION
Maplewood St &c	Plans 2	83	1905	Chicopee
Maplewood Pk ext	2	156	1908	"
James H. Boyle &c	B	69	1915	Westfield

NAME

MAPLEWOOD TERRACE

REMARKS	BOOK	PAGE	DATE	LOCATION
W. C. Taylor	Plans 3	30	1911	Chicopee

NAME MARBLE LIZZIE H.,

REMARKS	BOOK	PAGE	DATE	LOCATION
	502	601	1893	Springfield
Fairfield Ave.	492	601	1892	Chicopee
" " &c	515	601	1894	"
" " "	535	601	1895	"

NAME MARCHAND, GLORIA M EST REP

REMARKS	BOOK	PAGE	DATE	LOCATION
Tumbleweed Road &c	277	50	1991	Springfield

NAME MARCHETTI GINO

REMARKS	BOOK	PAGE	DATE	LOCATION
Herrman St. &c	Plans " 70	115	1959	West Springfield

NAME MARCHETTI HELEN A.

Plans
~~BOOK~~

REMARKS	Plans BOOK	PAGE	DATE	LOCATION
Edbert Street &c	166	32	1976	Chicopee

NAME MARCHETTI SERAFINO

REMARKS	BOOK	PAGE	DATE	LOCATION
Land bought from Boston & Albany R.R. Co. Taylor St. &c	Plans 24	129	1946	Springfield

NAME MARCHETTO GINO

REMARKS	BOOK	PAGE	DATE	LOCATION
Rogers Avenue &c Section "B"	Plans 71	114	1959	West Springfield
Roger Williams Park Section C	" 77	84	1960	West Springfield
Roger Williams Park	" 86	38	1962	West Springfield
Gooseberry Road &c	" 86	63	1962	West Springfield
Gooseberry Road &c Section D	" 86	123 & 124	1962	West Springfield
Roger Williams Park	" 87	62	1962	West Springfield

NAME MARCHETTO GINO A.

REMARKS	BOOK	PAGE	DATE	LOCATION
Chester Street &c	Plans " 75	99	1960	West Springfield

NAME MARCINIEC JANICE L

REMARKS	BOOK	PAGE	DATE	LOCATION
Pleasant St	172	26	1977	Palmer

NAME MARCINIEC MICHAEL S

REMARKS	BOOK	PAGE	DATE	LOCATION
Pleasant St	172	26	1977	Palmer

NAME MARCINOWSKI WALTER A.

REMARKS	BOOK	PAGE	DATE	LOCATION
Morgan Road	162	125	1976	West Springfield

NAME MARCO MARINELLO ASSOCIATES, INC.

REMARKS	BOOK	PAGE	DATE	LOCATION
	Plans			
Central Park Drive	" 74	117	1960	Holyoke
Easthampton Road &c	" 88	49	1963	Holyoke

NAME MARCOULIER & DOHERTY

REMARKS	BOOK Plans	PAGE	DATE	LOCATION
Notre Dame St &c	2	217	1910	Westfield
Harvard Park	3	12	1910	"
Union Terrace	3	42	1911	"
Goldhurst Terrace	3	114	1912	"

NAME MARCOULIER AND JENSEN

REMARKS	BOOK	PAGE	DATE	LOCATION
Franklin Terrace	Plans B	4	1914	Westfield

NAME MARCOULIER MIRIAM J.

REMARKS	BOOK	PAGE	DATE	LOCATION
Moss Hill Road &c	224	36& 37	1985	Russell

NAME MARCOULLIER WILLIAM P.

REMARKS	BOOK	PAGE	DATE	LOCATION
Point Grove Heights Plans	15	39	1936	Southwick

NAME MARCY ANNA J.

REMARKS	Plots	PAGE	DATE	LOCATION
Brimfield Road - East Hill Road	"151	48	1974	Monson

NAME **MARCY DAVID L.**

REMARKS	Plots	PAGE	DATE	LOCATION
Brimfield Road - East Hill Road	"151	48	1974	Monson

NAME **MARCY LUMBER COMPANY INCORPORATED**

REMARKS	BOOK	PAGE	DATE	LOCATION
Easement given New Eng. Power Service Co.	" 40	9	1953	Palmer

NAME MARDI CONSTRUCTION, INC.

REMARKS	BOOK Plans	PAGE	DATE	LOCATION
Rambling Acres	" 103	52-59 inc.	1966	Agawam
Pondview Acres-Sec 2	" 125	110 & 113	1971	Ludlow

NAME

MARENGO DOROTHY M

REMARKS	BOOK	PAGE	DATE	LOCATION
Pochassic Road	235	4	1986	Westfield

NAME MARENGO PARK CONDOMINIUMS

REMARKS	BOOK	PAGE	DATE	LOCATION
Marengo Park &c	276	22	1991	Springfield
Floor Plans	276	23-28	1991	Springfield

NAME MARGARITES CHARLES

REMARKS	BOOK Plans	PAGE	DATE	LOCATION
Woodside Circle &c	160	121	1975	Southwick

NAME MARGE BROS.

REMARKS	BOOK	PAGE	DATE	LOCATION
Berkshire Drive &c	Plans 28	109	1949	Westfield

NAME MARGE, PETER

REMARKS	BOOK	PAGE	DATE	LOCATION
Russell Road	280	49	1992	Montgomery

NAME **MARIER RUSSELL C**

REMARKS	XXXXX BOOK Plans	PAGE	DATE	LOCATION
Fuller Road	153	24	1974	Palmer
Fuller Road	"198	5	1981	Palmer

NAME MARIER, RUSSELL C JR

REMARKS	BOOK	PAGE	DATE	LOCATION
Park St &c	280	83	1992	Palmer

NAME MARGOLES DEBORAH


REMARKS	BOOK Plans	PAGE	DATE	LOCATION
Piper Road &c	" 79	107	1961	West Springfield
Piper Road &c	" 103	29	1966	West Springfield

NAME MARGOLES SOLOMON

REMARKS	BOOK Plans	PAGE	DATE	LOCATION
Piper Road &c	" 79	107	1961	West Springfield
Piper Road &c	" 103	29	1966	West Springfield
Piper Road &c	269	100	1990	West Springfield

NAME MARIA JOSE C.

REMARKS	BOOK	PAGE	DATE	LOCATION
Hayes Avenue &c	" 239	36	1986	West Springfield



NAME MARIA TERESA

REMARKS	BOOK	PAGE	DATE	LOCATION
Hayes Avenue &c	" 239	36	1986	West Springfield



NAME MARIANI, IRENE J

REMARKS	BOOK	PAGE	DATE	LOCATION
Warren Rd &c	266	37	1989	Palmer

MARIANI, LEO P.

REMARKS	BOOK	PAGE	DATE	LOCATION
Easement Chapin Street	"175	66	1977	Ludlow

	BOOK	PAGE	DATE	LOCATION
Lindberg Ter. &c Plans	16	24	1937	Westfield
Right of Way for Storm Water Drain from Noble St. to Lindbergh Blvd.	" 17	87	1939	"
Lindbergh Blvd. & McKinley Terrace	" 18	36	"	"
Lindbergh Blvd. & McKinley Terrace	" 18	40	"	"
Lindbergh Blvd & West Silver St	" 18	94	1940	Westfield
Lindbergh Blvd & McKinley Terrace	" 19	129	1941	Westfield



--	--

--	--



NAME MARIA TERESA

REMARKS	BOOK	PAGE	DATE	LOCATION
Hayes Avenue &c	" 239	36	1986	West Springfield

NAME **MARIANI, LEO P.**

REMARKS	BOOK	PAGE	DATE	LOCATION
Easement Chapin Street	"175	66	1977	Ludlow

NAME MARIANI MARY BETH

REMARKS	BOOK	PAGE	DATE	LOCATION
Harland Street &c	216	129	1984	Ludlow

REMARKS	BOOK	PAGE	DATE	LOCATION
Lindberg Ter. &c Plans	16	24	1937	Westfield
Right of Way for Storm Water Drain from Noble St. to Lindbergh Blvd.	" 17	87	1939	"
Lindbergh Blvd. & McKinley Terrace	" 18	36	"	"
Lindbergh Blvd. & McKinley Terrace	" 18	40	"	"
Lindbergh Blvd & West Silver St	" 18	94	1940	Westfield
Lindbergh Blvd & McKinley Terrace	" 19	129	1941	Westfield

NAME MARICHAK MARGARET

REMARKS	BOOK Plans	PAGE	DATE	LOCATION
Lindbergh Blvd & East Silver St	" 21	25	1942	Westfield

NAME MARICHAK PETER &c

REMARKS	BOOK	PAGE	DATE	LOCATION
Lindbergh Boulevard	Plans 8	91	1929	Westfield

NAME **MARIEB JENNIE**

REMARKS	BOOK Plans	PAGE	DATE	LOCATION
Letendre Ave. &c	" 96	127	1964	Agawam

NAME **MARIEB TAFFY**

REMARKS	BOOK Plans	PAGE	DATE	LOCATION
Letendre Ave. &c	" 96	127	1964	Agawam

NAME MARINELLI

JOSEPH P.

REMARKS	BOOK	PAGE	DATE	LOCATION
South Main St. &c	Plans 33	124	1951	Monson
South Main St. &c	Plans 91	76	1963	Monson

NAME MARINELLO DINO

REMARKS	BOOK	PAGE	DATE	LOCATION
Hampden St &c	" 238	129	1986	Holyoke

NAME MARINELLO (MARCO) ASSOCIATES, INC.

REMARKS	BOOK	PAGE	DATE	LOCATION
	Plans			
Central Park Drive	" 74	117	1960	Holyoke
Easthampton Road &c	" 88	49	1963	Holyoke

NAME MARJO REALTY TRUST

REMARKS	Plans	PAGE	DATE	LOCATION
Monastery Avenue &c	"129	124	1971	West Springfield

NAME

MARKEN CORP.

REMARKS	BOOK	PAGE	DATE	LOCATION
Bemis Road &c	Plans " 63	84	1957	Holyoke

NAME

MARKERT JOSEPH

REMARKS	Plots	PAGE	DATE	LOCATION
Union Road	"150	10	1974	Wales


NAME (THE) MARKET PLACE GROUP

REMARKS	BOOK	PAGE	DATE	LOCATION
Main Street &c	"191	34 & 35	1980	Springfield
East Court St &c	197	20 & 21	1981	Springfield

NAME MARKET SQUARE REALTY CO., INC.

REMARKS	BOOK Plans	PAGE	DATE	LOCATION
Center Street &c	" 85	129	1962	Chicopee

NAME **MARKHAM CLINTON F. ESTATE**

REMARKS	BOOK Plans	PAGE	DATE	LOCATION
Somers Road	" 86	129	1962	East Longmeadow
Hampden Road	" 86	130	1962	East Longmeadow
				

NAME MARKHAM ELSIE W.

REMARKS	BOOK	PAGE	DATE	LOCATION
Route #20	"200	72	1981	Chester

NAME MARKHAM, HOWARD S.

REMARKS	BOOK	PAGE	DATE	LOCATION
Route 20	200	72	1981	Chester

NAME **MARKIEWICZ JOSEPH**

REMARKS	BOOK Plans	PAGE	DATE	LOCATION
Gilbert Avenue &c	" 77	16	1960	Chicopee

NAME

MARKOWSKI JUNE

REMARKS	BOOK	PAGE	DATE	LOCATION
Arthur Street &c	229	123	1985	Chicopee

NAME MARMAK REALTY TRUST

REMARKS	BOOK	PAGE	DATE	LOCATION
Johnnycake Hollow &c Rd.	Plans " 73	75	1959	Chicopee

NAME MARMON ASSOCIATES INC

REMARKS	BOOK	PAGE	DATE	LOCATION
Flint St &c	282	52	1992	Springfield

NAME **MARMON MANOR**

REMARKS	BOOK	PAGE	DATE	LOCATION
Marmon St &c	260	15	1988	Springfield

NAME MARPLE THERESA C.

REMARKS	BOOK	PAGE	DATE	LOCATION
Cambell Road A K A Campbell Road	"203	12	1982	Chester

NAME MARQUES MARIA D

REMARKS	BOOK	PAGE	DATE	LOCATION
Center Street &c	" 201	83	1982	Ludlow

NAME **MARREWA HARRY E**

REMARKS	PLANS	PAGE	DATE	LOCATION
Boston Road &c	"128	71	1971	Springfield

NAME MARRIOTT EDWARD P.

REMARKS	BOOK	PAGE	DATE	LOCATION
Dix Hill Road	"125	100	1971	Brimfield

NAME **MARRIOTT FARMS**

REMARKS	XXXXX BOOK	PAGE	DATE	LOCATION
Brookfield Rd. &c Section 1	Plans 136	38 to 41	1972	Brimfield
Cubles Drive Section 1	144	100	1973	Brimfield
Cubles Drive Section I	" 147	89	1973	Brimfield

NAME MARSELLA ADA

REMARKS	BOOK	PAGE	DATE	LOCATION
Prospect Street &c	"179	29	1978	East Long

NAME MARSH H. NEWMAN JR.

REMARKS	BOOK	PAGE	DATE	LOCATION
Ingell Road	164	8	1976	Chester
Ingell Road &c	165	4 & 5	1976	Chester
Ingell Road	170	1	1977	Chester
Chester Hill Rd. &c	177	102& 103	1978	Chester
Ingell Road &c	191	27	1980	Chester

NAME MARSH H. NEWMAN JR.

REMARKS	BOOK	PAGE	DATE	LOCATION
Ingell Road &c	191	30	1984	Chester
Ingell Road &c	272	37	1990	Chester
Ingell RD &c	282	98	1992	Chester
Ingell Rd	284	88	1993	Chester

NAME MARSH, JOAN C.

REMARKS	BOOK	PAGE	DATE	LOCATION
Longhill St. &c	Plans 196	44	1981	Springfield

NAME MARSHALL DAVID M.

REMARKS	Plans Books	PAGE	DATE	LOCATION
Hilltop Road	"150	18	1974	Longmeadow

NAME **MARSHALL, ELAINE**

REMARKS

BOOK

PAGE

DATE

LOCATION

Alice Street

"250

15

1987

Springfield

NAME MARSHALL MILLER FARM

REMARKS	BOOK Plans	PAGE	DATE	LOCATION
New Boston - Tolland Road	" 75	92 - 93	1960	Tolland

NAME MARTA FUSTO

REMARKS	BOOK	PAGE	DATE	LOCATION
East Street &c	243	92	1986	Ludlow

NAME MARTELL WALTER F. C.

REMARKS	BOOK	PAGE	DATE	LOCATION
Palmer Road &c Proposed easement	"186	54	1979	Monson

NAME MARTEN CLARA H.

REMARKS	BOOK	PAGE	DATE	LOCATION
	Plans			
Marten Street &c Tanglewood St. &	" 31	44	1950	Chicopee
Marten Street Tanglewood St. &	" 54	82	1956	"
Marten Street	" 58	27	"	"

NAME MARTIN ANNE

REMARKS	BOOK	PAGE	DATE	LOCATION
Pine St. & Maple Court	Plans " 44	116	1954	Springfield

NAME MARTIN ANNAMAE B.

REMARKS	BOOK	PAGE	DATE	LOCATION
Stivens Terrace	220	46	1984	Ludlow

NAME MARTIN CLARA H.

REMARKS	BOOK	PAGE	DATE	LOCATION
Marten St. & Pendleton Ave.	Plans 30	63	1950	Chicopee

NAME MARTIN, CLIFFORD

REMARKS	BOOK	PAGE	DATE	LOCATION
Paradise Lake Road	"164	128	1976	Monson

NAME MARTIN, DOLORES

REMARKS	BOOK	PAGE	DATE	LOCATION
South West Street	200	74	1981	Agawam

NAME MARTIN J.

REMARKS	BOOK	PAGE	DATE	LOCATION
East Mountain Road	Plans " 43	75	1954	Westfield

NAME

MARTIN JOHN W.

REMARKS	BOOK	PAGE	DATE	LOCATION
Boston Road	237	97	1986	Wilbraham

NAME

MARTIN JOSHUA

REMARKS	BOOK	PAGE	DATE	LOCATION
<hr/>	Plans			
	2	132	1907	Agawam

NAME
MARTIN, KENNETH

REMARKS	BOOK	PAGE	DATE	LOCATION
Reservoir Road	"250	9	1987	Southwick

NAME

MARTIN KENNETH R.

REMARKS	BOOK	PAGE	DATE	LOCATION
Silver Street	236	108	1986	Agawam

NAME **MARTIN LEONARD L.**


REMARKS	BOOK	PAGE	DATE	LOCATION
Stivens Terrace	220	46	1984	Ludlow

NAME MARTIN LORRAINE

REMARKS	X BOOK Plans	PAGE	DATE	LOCATION
Holland Street &c	157	86	1975	Chicopee

NAME MARTIN M. R.

REMARKS	BOOK	PAGE	DATE	LOCATION
Cottage Street	"115	64	1968	Agawam



NAME MARTIN LUMBER COMPANY

REMARKS	BOOK	PAGE	DATE	LOCATION
Sidetrack Boston & Albany R.R.&c	Plans 7	128	1929	Springfield

NAME

MARTIN, STEPHEN M

REMARKS	BOOK	PAGE	DATE	LOCATION
Boston Road	256	110	1988	Wilbraham

NAME MARTIN THOMAS R.

REMARKS	Plans	PAGE	DATE	LOCATION
Hubbard Street	163	53	1976	Ludlow

NAME MARTINEAU EDWARD F

REMARKS	BOOK Plans	PAGE	DATE	LOCATION
Wrentham Road & Hamilton Street	"168	53	1977	Springfield

NAME MARTINEAU THERESA C.

REMARKS	BOOK Plans	PAGE	DATE	LOCATION
Wrentham Road & Hamilton Street	"168	53	1977	Springfield

NAME

MARTINS GAIL C.

REMARKS	BOOK Plans	PAGE	DATE	LOCATION
-----	144	59	1973	Ludlow
Cady Street &c	146	117	1973	Ludlow

NAME MARTINS ORLANDO

REMARKS	BOOK	PAGE	DATE	LOCATION
Cady Street &c	208	72 & 73	1983	Ludlow

NAME MARTINS ORLANDO S.

REMARKS	BOOK Plans	PAGE	DATE	LOCATION
-----	144	59	1973	Ludlow
Cady Street &c	146	117	1973	Ludlow

NAME MARTONE CLEMENT G. JR

REMARKS	Plans	PAGE	DATE	LOCATION
Sagamore Road	164	37	1976	West Springfield

NAME MARTONE, GUY A.

REMARKS	BOOK	PAGE	DATE	LOCATION
Pochassic Rd. &c	200	69	1981	Westfield

NAME **MARTONE RALPH R.**

REMARKS	BOOK	PAGE	DATE	LOCATION
Martone Place &c	Plans " 95	99 & 100	1964	Springfield
North Main St. &c	" 121	67	1970	East Longmeadow
Park Avenue &c	219	15	1984	West Springfield

NAME **MARTONE** **VICTOR A.**

REMARKS	BOOK	PAGE	DATE	LOCATION
Martone Place &c	Plans " 95	99 & 100	1964	Springfield
North Main St. &c	" 121	67	1970	East Longmeadow
Park Avenue &c	219	15	1984	West Springfield

NAME MARTOWSKI, HELEN A.

REMARKS	BOOK	PAGE	DATE	LOCATION
Miller Street	"247	66	1987	Ludlow

NAME MARTOWSKI WALTER J. FR.

REMARKS	BOOK	PAGE	DATE	LOCATION
Poole Street	"194	37	1980	Ludlow

NAME **MARUCA.**

REMARKS	Plans	PAGE	DATE	LOCATION
Arlington Court and Main Street	"163	97	1976	Springfield

NAME

MARUT ROBERT

REMARKS	BOOK	PAGE	DATE	LOCATION
Hillside Road	226	41	1985	Westfield

NAME **MARVELLUM COMPANY**

REMARKS	BOOK	PAGE	DATE	LOCATION
Steam Pipe Easement to Hol. Water Power Co.	Plans 16	111	1938	Holyoke

NAME MARYNISKI DAVID W.

REMARKS	XXXXXX Plans	PAGE	DATE	LOCATION
Hovey Road &c	152	129	1974	Monson

NAME

MARYNISKI

WALTER J.

REMARKS	BOOK Plans	PAGE	DATE	LOCATION
Hovey Road	"127	102	1971	Monson
Hovey Road	"127	103	1971	Monson
Hovey Road &c	" 135	84	1972	Monson
Hovey Road &c	" 146	106	1973	Monson

NAME MAS HENRY P.

REMARKS	Plans	PAGE	DATE	LOCATION
Route 202	161	58	1975	Westfield

NAME MASCARO, ALAN P.

REMARKS	BOOK	PAGE	DATE	LOCATION
Mountain Road &c	"248	24	1987	Wilbraham

NAME MASCARO, ELIZABETH A.

REMARKS	BOOK	PAGE	DATE	LOCATION
Mountain Road &c	"248	24	1987	Wilbraham

NAME MASCARO LEONARD

REMARKS	BOOK	PAGE	DATE	LOCATION
Main St & Soule Road	'188	61	1979	Wilbraham

NAME MASCARO LEONARD J.

REMARKS	BOOK	PAGE	DATE	LOCATION
Parker Street & Porter Road	Plans " 42	112	1954	East Longmeadow

NAME MASCARO PETER

REMARKS	Plans	PAGE	DATE	LOCATION
Baltimore Avenue &c	"163	101	1976	Springfield

NAME

MASCIADRELLI ANGELO

REMARKS	BOOK	PAGE	DATE	LOCATION
-----	Plans " 68	88	1958	Westfield

NAME MASCO, ALYCE KATHERINE

REMARKS	BOOK	PAGE	DATE	LOCATION
Valley View Dr &c	283	2	1992	Westfield

NAME MASI ELEANOR H.

REMARKS	BOOK	PAGE	DATE	LOCATION
Gooseberry Road	178	46	1978	West Springfield

NAME MASLON LINDA A.

REMARKS	BOOK	PAGE	DATE	LOCATION
Maple Street &c Porposed easement	"185	31	1979	Monson

NAME MASLON LOUIS S.

REMARKS	BOOK	PAGE	DATE	LOCATION
Maple Street &c Proposed easement	"185	31	1979	Monson

NAME MASON ALDA

REMARKS	BOOK Plans	PAGE	DATE	LOCATION
East Main St. &c	" 96	43	1964	Chicopee

NAME MASON BENJAMIN L.

REMARKS	BOOK	PAGE	DATE	LOCATION
Easement rights given New England Power Co.	Plans 22	14	1943	Monson

NAME MASON, DERRICK V

REMARKS	BOOK	PAGE	DATE	LOCATION
Moss Hill Rd &c	262	78	1988	Russell

NAME MASON ELLA

REMARKS	BOOK	PAGE	DATE	LOCATION
Granville Road Route #57	Plans 160	45	1975	Southwick

NAME MASON HARRY

REMARKS	Plans	PAGE	DATE	LOCATION
Grattan Street &c	163	73	1976	Chicopee

NAME MASON HOWARD W,

REMARKS	BOOK	PAGE	DATE	LOCATION
Lynes Road	207	79	1983	Chester

NAME MASON IRENE EST

REMARKS	BOOK	PAGE	DATE	LOCATION
Cobble Mountain Rd &c	"203	42 & 43	1982	Blandford

NAME MASON JESSICA A.

REMARKS	XXXXX BOOK Plans	PAGE	DATE	LOCATION
Old House Road	136	32	1972	Montgomery

NAME **MASON LEONARD**


REMARKS	BOOK Plans	PAGE	DATE	LOCATION
- - - - -	" 85	15	1962	Blandford

NAME MASON MAUDE B. &c

REMARKS	BOOK	PAGE	DATE	LOCATION
Holyoke & West Sts. Plans	19	123	1941	Ludlow
Holyoke & West Sts.	" 25	5	1946	"

NAME MASON PAUL A.

REMARKS	XXXXXX BOOK Plans	PAGE	DATE	LOCATION
Old House Road	136	32	1972	Montgomery



NAME

MASON PETER P

REMARKS	BOOK	PAGE	DATE	LOCATION
West Street	250	130	1987	Westfield

NAME MASON PHILIP

REMARKS	BOOK	PAGE	DATE	LOCATION
Ed Holcomb Road &c	184	49	1979	Southwick

NAME MASON WILLIAM H. & Co

REMARKS	BOOK	PAGE	DATE	LOCATION
Holyoke & West Sts. Plans	19	123	1941	Ludlow
Holyoke & West Sts.	" 25	5	" 1946	"

NAME MASONRY MAINTENANCE INC.

REMARKS	BOOK	PAGE	DATE	LOCATION
Boston Road	Plans 27	119	1948	Wilbraham

NAME MASPO JAMES &C

REMARKS	BOOK	PAGE	DATE	LOCATION
Silver St.	Plans G	28	1917	Agawam

NAME MASS EDGEWOOD COURT LIMITED PARTNERSHIP

REMARKS	BOOK	PAGE	DATE	LOCATION
Prospect St	279	94	1991	Chicopee

NAME MASS POWER

REMARKS	BOOK	PAGE	DATE	LOCATION
Vacinity Map	273	23-25	1990	Chicopee/Ludlow Springfield

NAME MASSACHUSETTS CENTRAL RAILROAD CORPORATION

REMARKS	BOOK	PAGE	DATE	LOCATION
Wilbraham St &c	258	83	1988	Palmer

NAME **MASSACHUSETTS CITIES REALTY CO.**

REMARKS	BOOK	PAGE	DATE	LOCATION
365 Liberty St.	Plans 22	44	1943	Springfield
385-401 Liberty St.	" 23	1	1944	"

REMARKS	BOOK	PAGE	DATE	LOCATION
Lees' & Lane's Crossings	File	363	1913	Westfield
Pipe Culvert & Outlet	Plans M	60 & 61	1922	Palmer & Monson
Pipe Culvert & Outlet	" M	61 to 73 inc	"	Southwick
Pipe Culvert & Outlet	" M	77	"	Monson
Pipe Culvert & Outlet	" M	77	"	Southwick
Pipe Culvert & Outlet	" N	72 & 73	"	Brimfield

REMARKS	BOOK	PAGE	DATE	LOCATION
Pipe Culvert & Outlet	Plans N	73	1922	Westfield
Pipe Culvert & Outlet	" N	73	"	"
Land for State Highway	" P	14 to 42 inc	"	Palmer
Land for State Highway	" P	46 to 66 inc	"	Monson
State Highway (20Plans) Taking State Highway	" Q O	2-39 73	" 1923	Southwick Westfield
Road for State Highway	" O	73	"	"

REMARKS	BOOK	PAGE	DATE	LOCATION
Pipe Culvert & Outlet	Plans P	30 & 31	1923	Brimfield
Pipe Culvert & Outlet	" P	39	"	"
Pipe Culvert & Outlet	" P	66	"	Chester
Land for State Highway	" S	2 to 18 inc	"	Brimfield
Pipe Culvert & Outlet	" Q	4	1924	"
Boston Road (9 mile Pond), State Highway	" Q	76	"	Wilbraham

NAME

MASSACHUSETTS

COMMONWEALTH OF

REMARKS	BOOK	PAGE	DATE	LOCATION
Proposed Drainage	Plans T	8	1925	Agawam
State Highway	" T	12	"	Russell
(Underpass) State Highway	" T	20	"	Wilbraham
Proposed Drainage	" T	32	"	West Spd.
Proposed Drainage	" U	14	"	Agawam
License for Electric Wire Crossing Hol. Water Power Co.	" U	44	"	Holyoke

REMARKS	BOOK	PAGE	DATE	LOCATION
State Highway	Plans Q	53	1924	Chester
Becket Road	" R	29	"	"
Culvert &c State Highway	" R	44	"	Palmer
Culvert &c State Highway	" R	44	"	"
State Highway	" R	76	"	Brimfield
Dept. Public Works &c State Highway	" S	18	"	Wilbraham

NAME

MASSACHUSETTS

COMMONWEALTH OF

5.

REMARKS	BOOK	PAGE	DATE	LOCATION
Culvert & Ditch Outlet	Plans S	87	1924	Brimfield
Pipe Culvert Extension	" S	87	"	Wales
Drainage outlet on land of Sarah W. Gengenbach & C	" T	58	"	Agawam
Spectacle Pond State Highway	" T	78	"	Wilbraham
State Highway	" U	58, 62 & 63	"	Russell
State Highway	" W	2 to 19 inc	"	Holyoke

NAME

MASSACHUSETTS

COMMONWEALTH OF

7.

REMARKS	BOOK	PAGE	DATE	LOCATION
Proposed Drainage	Plans V	1	1925	Blandford
Proposed Drainage	" V	12	"	West Spd.
Tenney Road Layout	" V	13	"	Palmer
License for Sewer	" V	16 & 17	"	West Spd.
State Highway	" V	18	"	Monson
State Highway	" V	22 (# V26)	" sheet 3 of 3)	Palmer

NAME

MASSACHUSETTS

COMMONWEALTH OF

8.

REMARKS	BOOK	PAGE	DATE	LOCATION
- - - -	Plans V	26 & 27	1925	Holyoke
Taking - Relocation of Cove Road	" V	52	"	Blandford
Taking - Relocation of Cove Road	" V	56	"	"
Grade Crossing Westfield St.	" V	66	"	West Spd.
Grade Crossing Westfield St.	" V	70	"	" "
State Highway	" W	20 to 27 inc	"	Agawam

NAME

MASSACHUSETTS

COMMONWEALTH OF

REMARKS	BOOK	PAGE	DATE	LOCATION
State Highway	Plans W	26 to 29 inc	1925	Tolland
State Highway	" W	38 to 49 inc	"	West Spd.
State Highway	" W	50 to 61 inc	"	" "
State Highway	" W	66 to 69 inc	"	Tolland
Proposed Culvert & Outlet let on Proposed State Highway	" W	58	1926	Monson
Proposed Culvert & Outlet on Proposed State Highway	" W	58	"	"

REMARKS	BOOK	PAGE	DATE	LOCATION
Proposed Culvert & Outlet on Proposed State Highway	Plans W	59	1926	Monson
Proposed Culvert & Outlet on Proposed State Highway	" W	59	"	"
Proposed Culvert & Outlet on Proposed State Highway	" W	60	"	"
Proposed Drainage State Highway	" W	79	"	Agawam
State Highway (Altered)	" X	70 to 73 inc	"	"
State Highway	" Y	26 to 43 inc	"	Monson

NAME MASSACHUSETTS COMMONWEALTH OF

REMARKS	BOOK	PAGE	DATE	LOCATION	
State Highway Plans	Z	30 & 31	1926	Tolland	
Petition for License for Wire crossing Conn. River	"	Y	17	1927	Holyoke
Proposed Pipe Culvert & Outlet	"	Y	71	"	Westfield
Proposed Pipe Culvert & Outlet	"	Y	71	"	"
Proposed Drainage System & Outlet	"	Y	74	"	"
Proposed Pipe Culvert & Outlet	"	Y	75	"	"

REMARKS	BOOK	PAGE	DATE	LOCATION
Proposed Culvert & Outlet on State Highway	Plans X	30	1927	Westfield
Proposed Culvert & Outlet on State Highway	" X	30	"	"
Proposed Drainage Outlet on Proposed State Highway	" X	47	"	"
Proposed Culvert Outlet on Proposed State Highway	" X	47	"	"
Boston Road (9Mile Pond)	" Z	4	"	Wilbraham
A.E.Blakesley	" Z	48	"	Blandford

REMARKS	BOOK	PAGE	DATE	LOCATION
Cobble Mt. Dam Site Plans Z	Z	48 to 53 inc	1927	Blandford
R.W. Hayden	" Z	49	"	"
S.A. Anderson	" Z	50	"	"
S.H. Bodurtha	" Z	51	"	"
E.C. Wyman	" Z	52	"	"
C.W. Hamilton	" Z	53	"	"

REMARKS	BOOK	PAGE	DATE	LOCATION
Proposed culvert & out-let on proposed State Highway C.M.Foley	Plans Z	71	1927	Monson
Proposed culvert & out-let on proposed State Highway C.M.Foley	" Z	71	"	"
State Highway	" 5	26 to 39 inc	"	Westfield
State Highway	" 5	54 & 55	"	West Spd.
State Highway	" 5	58 & 59	"	" "

NAME MASSACHUSETTS COMMONWEALTH OF

REMARKS	BOOK	PAGE	DATE	LOCATION
Proposed culvert & outlet on proposed State Highway C.M.Foley	Plans Z	71	1927	Monson
Culvert C.J.Leary	" 5	58	"	"
" M.E.Moulton	" "	58	"	"
" Spd. Street Ry Co."	" "	59	"	"
Monson State Highway	" 6	1-4 Incl.	"	"
" " "	" "	5-11 Incl.	"	"

NAME MASSACHUSETTS COMMONWEALTH OF

REMARKS	BOOK	PAGE	DATE	LOCATION
Culvert Annie Nothe &c	Plans 5	45	1928	Monson
Drainage System	" 6	79	"	Agawam
Relocation		89, 90		
State Highway	" "	& 91	"	Palmer
Revised				
State Highway	" 7	2, 3, 4	"	"
Culvert & Outlet				
Chapin & Gould Paper Co.	" "	10	"	Russell
Culvert				
Frank Madura	" "	10	"	Brimfield

REMARKS	BOOK	PAGE	DATE	LOCATION
Culvert Elbert C. Perry &c	Plans 7	11	1928	Brimfield
Culvert Esther M. Pratt	" "	11	"	"
Drainage & Outlet Spd. Street Railway Company. (State Highway) Three Rivers Road	" "	12 67 to	"	Palmer
	" "	73 inc	"	"
Culvert (Botourian)	" "	75	1929	Russell
" (Tower)	" "	75	"	"

REMARKS	BOOK	PAGE	DATE	LOCATION
Re-location State Highway	Plans 8	23	1929	Palmer
Re-location Brook & Culvert	" "	24	"	Brimfield
Culvert & Outlet on State Highway	" "	123	"	Russell
Culvert & Outlet on State Highway	" "	123	"	Chester
County Highway between Holyoke & Westfield	" 9	12 to 21 Inc.	"	Holyoke
County Highway between Westfield & Holyoke	" "	22 to 36 Inc.	"	Westfield

NAME MASSACHUSETTS COMMONWEALTH OF

REMARKS	BOOK	PAGE	DATE	LOCATION
Relocation West St.	Plans 8	129	1929	Ludlow
Culvert & Outlet on State Highway	" 9	40	"	Chester
Culvert & Outlet on State Highway	" "	40	"	"
Culvert & Outlet on State Highway	" "	41	"	"
Culvert & Outlet on State Highway	" 10	8	1930	Agawam
Drainage System on Hugo Breveleri's Land & State Highway	" "	9	"	West Spd.

REMARKS	BOOK	PAGE	DATE	LOCATION
Culvert & Outlet on State Highway Charles F. Gehman &c Plans	10	43	1930	Chester
		50 to		
Relocation of Field Rd. Drainage System & Outlet Charles S. Cooper &c	" 10	52 Inc.	"	Longmeadow
	" 10	53	"	Chester
Drainage System & Outlet Joseph C. White &c	" 10	65	"	West Spd.
Relocation of Brimfield Road	" "	70 to 71 inc.	"	Holland
Relocation of Indian Orchard Rd.	" "	72 to 74 inc.	"	Chicopee

REMARKS	BOOK	PAGE	DATE	LOCATION
New Putts Bridge Plans	10	76	1930	Spd. & Ludlow
Relocation of Monson Road	" 10	106 to 108 inc.	" "	Wales
Relocation of (2) Prospect Ave.	" 10	115	" "	W.Springfield
Relocation of Prospect Ave. from Birnie Ave. to Riverdale Road	" 10	116 to 119 Inc.	" "	" "
Relocation of Birnie Ave. from Morgan Road to Prospect Ave.	" 10	120 to 126 Inc.	" "	" "
Relocation of Morgan Road	" 10	127 to 130 Inc.	" "	" "

NAME MASSACHUSETTS COMMONWEALTH OF

REMARKS	BOOK	PAGE	DATE	LOCATION
Relocation of Point Grove Rd. Sheep Pasture Rd. & Depot St. from Southwick to Suffield, Conn.	Plans 11	1 to 6	Inc. 1930	Southwick
Relocation of Letendre Ave. from Springfield St. to North St.	" 11	7 & 8	"	Agawam
Relocation of Burke Avenue	" 11	21 to 33	"	West Spd.
Relocation of Forest Lake Road	" 11	44 to 54	Inc. 1931	Palmer
Petition Hol. W. P. Co. Extn. Power Station on Conn. River	" 11	59	"	Holyoke
Petition Hol. W. P. Co. Filling in Conn. River	" 11	59 & 60	"	"

REMARKS	BOOK	PAGE	DATE	LOCATION
Petition Hol.W.P.Co. Filling & Excavating Conn.River	Plans 11	61	1931	Holyoke
License to build Timber Pier	" 11	109	"	No.Wilbraham
Relocation of ParkerSt. from Boston Rd.to Wilbraham Rd.	" 11	113 to 117 Inc	"	Springfield
Relocation of Mashapaug or Brimfield Road.	" 11	119 to 121 Inc	"	Holland
Petition to Build Con- crete Dam to Conserve Water in Sherman Lake	" 11	112	"	Brimfield
Easement for Slopes on Property of The Peck Lumber Co.	" 12	9	"	Chester

REMARKS	BOOK	PAGE	DATE	LOCATION
Relocation of Warren Road	Plans 12	11 to 14 Inc	1931	Brimfield
Relocation of Monson Rd.	" 12	15	"	Wales
Relocation of Jarvis Ave. &c from Easthampton Rd. to Westfield Ave.	" 12	20 to 33 Inc	"	Holyoke
Relocation of State Ave.	" 12	36 & 37	"	Monson
Relocation of Meadow St.	" 12	47 & 48	1932	Chicopee
Relocation of Prospect & Montcalm Streets	" 12	49 to 51 Inc	"	"

NAME MASSACHUSETTS COMMONWEALTH OF

REMARKS	BOOK	PAGE	DATE	LOCATION
Proposed Drainage System & Outlet to Westfield River across State Highway & J.J. Guinasso's land	Plans 12	53	1932	Westfield
Alteration of Westfield Street	" 12	57	"	West Spd.
Petition for Power House River Wall & Excavation in Connecticut River	" 12	58	"	Holyoke
Alteration of Main St.	" 12	59 to 68 Inc.	"	Westfield
Alteration of Highway near Cobble Mt. Dam between Blandford & Granville	" 12	73	"	Russell
Alteration of Brush Hill Ave.	" 12	76 to 79 Inc	"	West Spd.

REMARKS	BOOK	PAGE	DATE	LOCATION
Culvert W.E.Pike Plans	12	55	1932	Blandford
Foster Culvert Extn. Mrs. A.J. /	" 12	80	"	Monson
Cascella & c Culvert Extn. Dominick /	" 12	81	"	"
Relocation of Prospect & Montcalm Sts.	" 12	100	"	Chicopee
Highway Improvements Borden Brook Res.	" 12	111	"	Granville
Relocation of Warren Road	" 12	114 to 118 Inc	"	Brimfield

REMARKS	BOOK	PAGE	DATE	LOCATION
Relocation of River Rd. in Thorndike	Plans 12	120	1932	Palmer
Relocation Westfield St.	" 13	2 & 3	"	Agawam
Relocation Monson Road	" 13	4 & 5	"	Wales
Relocation of Brimfield Road	" 13	6 & 7	"	Holland
Relocation of Main Road	" 13	12	"	Tolland
Relocation of Main Road	" 13	13	"	Granville

NAME MASSACHUSETTS COMMONWEALTH OF

REMARKS	BOOK	PAGE	DATE	LOCATION
Relocation of Tinkham Road	Plans 13	17	1932	Wilbraham
Union Street Storm Drain	" 13	19	1933	Springfield.
Land abandoned to Boston & Albany R.R.Co.	" 13	27 & 28	"	Palmer
Relocation of Parker St. So. of Wilbraham Rd.	" 13	32 to 35 Inc	"	Springfield
South Branch Culvert Parker St. Extension	" 13	36	"	"
Relocation of Williams St.	" 13	38 to 47 Inc.	"	Longmeadow

REMARKS	BOOK	PAGE	DATE	LOCATION
Relocation of Morgan & Piper Roads	Plans 13	48	1933	West Springfield.
Land taken for Brimfield State Forest	" 13	37	"	Brimfield & Wales
Relocation of Montgomery St.	" 13	49 to 57 Inc.	"	Chicopee
Relocation of Mashpaug Road	" 13	60 & 61	"	Holland
Relocation of Warren Road	" 13	67	"	Brimfield
Relocation of Wales Road	" 13	68 to 70 Inc.	"	Monson

NAME MASSACHUSETTS COMMONWEALTH OF

REMARKS	BOOK	PAGE	DATE	LOCATION
Relocation of Monson Road	Plans 13	71&72	1933	Wales
Relocation of Brookfield Road	" 13	77 to 79 Inc	"	Brimfield
Relocation of Becket Road	" 13	80 & 81	"	Chester
Highway Widening Lake Congamond	" 14	1	1934	Southwick
Alteration of Sturbridge Road	" 14	8 & 9	"	Brimfield
Sturbridge Road Land taken for Slopes	" 14	16 & 17	"	"

REMARKS	BOOK	PAGE	DATE	LOCATION
Sturbridge Road Easement for Slope	Plans 14	18	1934	Brimfield
Alteration of Blandford Road	"	14 ²⁰ to 23 Inc.	"	Russell
Relocation of Wales Road	"	14 28 & 29	"	Monson
Proposed Pedestrian Underpass Extension	"	14 27	"	Brimfield
Relocation of Monson Road	"	14 30 & 31	"	Wales
Proposed Culvert Exten. Socony Vacuum Oil Co. Inc.	"	14 33 & 33	"	Brimfield

REMARKS	BOOK	PAGE	DATE	LOCATION
Relocation of Allen St.	Plans 14	34	1934	Hampden
Proposed Culvert Exten. across State Highway	" 14	35, 35 & 36	"	Brimfield
Relocation of Brookfield Road	" 14	37 to 39 Inc.	"	"
Proposed Culvert Extn. & Outlet across State Highway	" 14	36	"	Russell
Land Bought from E. Boise Lewis	" 14	40	"	Chester
Relocation of Brimfield Road	" 14	41	"	Holland

NAME MASSACHUSETTS COMMONWEALTH OF

REMARKS	BOOK	PAGE	DATE	LOCATION
Relocation of Granby Road	Plans 14	46 to 48 Inc.	1935	Chicopee
Proposed Culvert Extn. across State Highway	" 14	49	"	Brimfield
Relocation of Hol. & Wfd. R.R. Co. Bridge Northampton St.	" 14	51	"	Holyoke
State Highway Otis Road	" 14	56	"	Blandford
Relocation of Monson Road (Correction)	" 14	58 & 59	"	Wales
Relocation of Brookfield Road	" 14	67, 68 & 69	"	Brimfield

REMARKS	BOOK	PAGE	DATE	LOCATION
Relocation of Shaker Road	Plans 14	98 to 101 Inc	1935	Longmeadow
Relocation of Monson Road	" 14	128	"	Wales
Relocation of Brimfield Road	" 14	129 & 130	"	Holland
Relocation of Wales Road	" 15	1	"	Monson
Proposed Culvert & Outlet, State Highway	" 15	12	"	Blandford
Relocation of Bondsville Road	" 15	15 to 24 inc.	"	Palmer

REMARKS	BOOK	PAGE	DATE	LOCATION
Relocation of Mason District Road	Plans 15	25	1935	Palmer
License for Filling in Connecticut River	" 15	34 & 35	1936	Holyoke
License for Excavating & Filling in Connecticut River	" 15	35	"	"
License for Erecting & Maintaining Elec. Wires crossing over Conn. River	" 15	28	"	"
Proposed Drainage & Extn. Culvert across State Highway	" 15	49	"	East Longmeadow
Proposed Drainage Inlet & Culvert Extn. State Highway	" 15	52, 53 & 54	"	Holyoke

REMARKS	BOOK	PAGE	DATE	LOCATION
Proposed Drainage Inlet State High- Plans way	15	59	1936	Holyoke
Proposed Drainage In- let & Culvert Extn. State Highway	" 15	64	"	"
Proposed Abolition of Grade Crossing of C.V. Railway Co. Palmer Rd.	" 15	66 & 67	"	Monson
Relocation of Glendale Road	" 15	68 to 77 inc.	"	Wilbraham
Relocation of Brookfield Road	" 15	92, 93 & 94	"	Brimfield
Relocation of Granby Road	" 15	95 to 99 inc.	"	Chic opee

NAME MASSACHUSETTS COMMONWEALTH OF

REMARKS	BOOK	PAGE	DATE	LOCATION
Relocation of Monson Road	Plans 15	100, 101 & 102	1936	Wales
Alteration of Northampton Road	" 15	103 to 120 inc."		Holyoke
Easements for Slopes & Walls	" 15	124, 125 & 126	"	"
Relocation of Wales Road	" 15	128 & 129	"	Monson
Relocation of Park St.	" 15	127	"	Palmer
Relocation of Mashapaug Road	" 16	2, 3 & 4	"	Holland

REMARKS	BOOK	PAGE	DATE	LOCATION
Alteration of Northampton Road	Plans 16	9	1937	Holyoke
Proposed Pipe Extn. of Present Culvert near Palmer Town line	" 16	16	"	Monson
Alteration of Elm St.	" 16	79	"	East Longmeadow
Proposed Alteration of Grade Crossing - Church St.	" 16	93	"	Palmer
Relocation of Brimfield or Mashapaug Road	" 16	96, 97 & 98	"	Holland
Relocation of Poplar St.	" 16	100 to 104 inc."	Agawam	

REMARKS	BOOK	PAGE	DATE	LOCATION
Relocation of Pine Hill Road	Plans 16	106, 107 & 108	1937	Russell
Proposed Culvert Extn. & Drainage Outlet from North Main St. to Terrace Ave.	" 16	121	1938	East Longmeadow.
Relocation of Riverdale Road	" 17	28 to 30 inc	"	West Springfield
Bondsville Road Reconstruction of Dutton Bridge	" 17	54	1938	Inhabitants of Hampden County
Relocation of Brimfield Road	" 17	65 to 68 inc.	"	Brimfield
Relocation of Pontoosic Road	" 17	76	"	Westfield

REMARKS	BOOK	PAGE	DATE	LOCATION
Relocation of Kelly Hill Road	Plans " 17	77	1938	Westfield
Relocation of Montgomery Street	" 17	88 & 89	"	Chicopee
Relocation of East St. Chestnut St. to Sewall St.	"17	90	1939	Ludlow
Alteration of Stafford Road	"17	104 to 107 inc.	"	Wales
Ladder Rd. Alteration of Jacobs/	"17	122	"	Chester
Proposed Drainage System and Outlet (2)	"17	126	"	Wales

NAME MASSACHUSETTS COMMONWEALTH OF

REMARKS	BOOK	PAGE	DATE	LOCATION
Proposed 24" Pipe Culvert and Outlet	Plans " 17	127	1939	Wales
Proposed 12" Pipe Culvert and Outlet	" 17	127	"	"
Alteration of Stafford Road	" 18	1 to 7 inc.	"	"
Submerged Sewer and Outfall Sewer Across Connecticut River	" 18	22	"	Springfield
For a Pile Trestle Westfield River in Agawam and West Spd.	" 18	24	"	Agawam & West Springfield
Proposed Drainage System and Outlet	" 18	62	"	Wales

NAME MASSACHUSETTS COMMONWEALTH OF

42

REMARKS	BOOK	PAGE	DATE	LOCATION
Right of Way conveyed to Comm. of Mass.	Plans			Agawam & West Spd.
American Tel. & Tel. Co. to lay 8 submarine cables in the Conn. River.	" 18	63	1939	
18" Pipe Culvert and Outlet	" 18	66	"	Springfield
Proposed Drop Inlet and 12" Pipe Outlet	" 18	83	"	Wales
18" Pipe Culvert and Outlet	" 18	83	"	"
Flood Protection Toe Drain Outlet into Connecticut River	" 18	94	1940	Springfield

REMARKS	BOOK	PAGE	DATE	LOCATION
Reinforced Concrete Conduit at Mill River	Plans " 18	122	1940	Springfield
Westfield River Trunk Sewer Crossing	" 18	124	"	Agawam
Concrete End Wall for Sanitary Sewer Outfall	" 18	125	"	"
Relocation of Springfield Road	" 18	130	"	Wilbraham
Reinforced Concrete Culvert Worcester St. into Chicopee River	" 19	7	"	Springfield
New Highway from Ludlow St. to S. Hadley Town Line	" 19	14 & 15	"	Chicopee

NAME MASSACHUSETTS COMMONWEALTH OF

REMARKS	BOOK	PAGE	DATE	LOCATION
Relocation of Granby Road	Plans 19	17 to 21 inc.	1940	Chicopee
Proposed Grade Crossing Bondsville Rd.	" 19	29	"	Palmer
Relocation of Bondsville Road	" 19	36, 37 & 38	"	"
Relocation of Depot St.	" 19	65	"	"
Relocation of Springfield-Southwick Road from Agawam Town Line	" 19	66	"	Southwick
Concrete End Wall for Sanitary Sewer Outfall	" 19	84	"	Agawam

REMARKS	BOOK	PAGE	DATE	LOCATION
Transmission Line across Connecticut River Plans	19	98	1940	West Springfield & Chicopee
Petition of Hol. Water Power Co. for excavating & Filling in Conn. River	" 19	113	1941	Holyoke
Petition of Hol. Water Power Co. to fill in Conn. River	" 19	114 & 115	"	"
To Construct a Bridge Conant Brook	" 20	8	"	Monson
Relocation of Stafford Road	" 20	9	"	Wales
Proposed Drainage System and Outlet	" 20	11	"	"

REMARKS	BOOK	PAGE	DATE	LOCATION
Relocation of State St.	Plans " 20	14 to 19inc.	1941	Palmer
Riverdale Rd.laid out as a State Highway	" 20	20 to 28inc.	"	West Springfield
Proposed relocation of Brook Culvert	" 20	13	"	" "
To Install Multiplate Arch over Canal	" 20	32	"	Hampden
Petition of Hol.Water Power Co.for Piers & Structures in Conn.River	" 20	38	"	Holyoke
Easement fro Drainage from Riverdale Rd.to Conn.River	" 20	48	"	West Springfield

REMARKS	BOOK	PAGE	DATE	LOCATION
Palmer Road Altered & Laid out as State Highway	Plans 20	49 to 59 inc.	1941	Brimfield
Proposed Drainage Systems & Outlets	" 20	68	"	"
Proposed Drainage Outlet	" 20	68	"	"
Proposed Drainage Systems, Culvert Extn. & Outlets	" 20	69	"	"
Proposed Drainage System & Outlet	" 20	70	"	"
Proposed Catch Basins & Pipe Outlets	" 20	71	"	"

REMARKS	BOOK	PAGE	DATE	LOCATION
Riverdale Rd. Altered & laid out as a State Highway	Plans 20	78	1941	West Springfield
Proposed Pipe Culvert and Outlet	" 20	85	"	Russell
Relocation of Bonds-ville Road	" 20	88	"	Palmer
Relocation of West St. Chic. River to Fuller St.	" 20	90 to 98 inc.	"	Ludlow
Petition for Filling in Conn. River at Hol. Water Power Co. Property	" 20	99	"	Holyoke
New lay-out of North-South Road from Montgomery St. at Grattan St. to South Hadley town line	" 20	110 to 123 Inc.	"	Chicopee

NAME MASSACHUSETTS COMMONWEALTH OF

REMARKS	BOOK	PAGE	DATE	LOCATION
Relocation of Prospect St. from Montcalm St. to Northeast Air Base	Plans 20	124 to 128 incl	1941	Chicopee
Montgomery St. Cut-Off Prospect St. to Montgomery St.	" 21	8 & 9	"	"
Relocation of Shaker Road	" 21	10, 11 & 12	"	Longmeadow
Riverdale Road	" 21	13	"	West Springfield
Relocation of Sturbridge & Stafford Rds.	" 21	20, 21 & 22	1942	Holland
Proposed Relocation of Pipe line across State Forest by Socony-Vacuum Oil Co.	" 21	42	"	Brimfield

REMARKS	BOOK	PAGE	DATE	LOCATION
Relocation of Wilbraham Road	Plans 21	53 to 56 inc.	1942	Monson
Discontinuance of Por- tion of Apremont Way for Barnes Airport	" 21	62	"	Westfield
Relocation of the Cole- brook River Road from the Conn.State Line	" 21	64 & 65	"	Tolland
Relocation of Belchertown Road	" 21	70, 71 & 72	"	Ludlow
Petition of Town of Brim- field to build Stone Culvert on Five Bridge Road	" 21	78	"	Brimfield
Petition of City of Chic. to Lay Pipe Culvert in Beaman Brook	" 21	85	"	Chicopee

REMARKS	BOOK	PAGE	DATE	LOCATION
Petition of City of Chic. to Extend a Pipe Culvert Plans in Bisbee Brook	21	85	1942	Chicopee
State Highway Layout of Riverdale Rd. from Holyoke City Line	" 21	86 to 91 inc.	"	West Springfield
State Highway Layout of Springfield St. to West Springfield Town Line	" 21	92, 93 & 94	"	Holyoke
Petition to replace bridge over & in Chicopee Brook	" 22	20 & 21	1943	Monson
Petition of New London Northern R.R. Co. operated by Central Vt. Railway for Pile Trestle & Ballast	" 22	36 to 38 inc.	"	"
Riverdale Road Easement	" 22	40	"	West Springfield

REMARKS	BOOK	PAGE	DATE	LOCATION
Access road to Barnes Airport Apremont Way	Plans 22	49	1943	Westfield
Proposed Drainage Springfield St.	" 22	77	1944	Holyoke
Relocation & Alteration of bridge & approaches over Westfield River	" 23	53	1945	West Spd. & Agawam
Petition for Filling land near outlet of Westfield River	" 23	108	"	Agawam & West Spd.
Proposed Culvert Extn. on State Highway	" 23	89	1946	Russell
Petition of Hol. Water Power Co. for Excavating & Filling in Conn. River	" 23	109	"	Holyoke

NAME MASSACHUSETTS COMMONWEALTH OF

REMARKS	BOOK	PAGE	DATE	LOCATION
Petition Proposed Wheel Meadow Brook Sewer Outlet	Plans 24	31	1946	Longmeadow
Petition of Hol. Water Power Co. for Piers in Conn. River	24	39	"	Holyoke
Petition to Maintain Cottage St. Sewer Outlet & Appurtenances	" 24	65	"	West Spd.
Relocation of Belchertown Road	" 24	116 to 121 inc.	"	Ludlow
Relocation of Stafford Road	" 25	2	"	Wales & Holland
Relocation of & Discontinuance of Squawfield Roads	" 25	3	"	Westfield

NAME MASSACHUSETTS COMMONWEALTH OF

REMARKS	BOOK	PAGE	DATE	LOCATION
Relocation of Elm, Perry & Mill Sts.	25	28 to 34 inc.	1947	Agawam
Relocation of Colebrook River Road	" 25	36	"	Tolland
Relocation of Little Alum Road	" 25	37	"	Brimfield
Relocation of Hollow Road	" 25	38	"	"
Proposed Intake & Discharge on Conn. River	" 25	87	"	West Spd.
Relocation of Sizer Drive & Main St.	" 26	11	"	Wales

NAME MASSACHUSETTS COMMONWEALTH OF

REMARKS	BOOK	PAGE	DATE	LOCATION
Main St. Altered & Laid out as State Highway Plans	26	12 to 16 inc.	1947	Wales
Main St. Easement for Slope taken by Dept. of Public Works	" 26	25	"	"
Relocation of South Broad St.	" 26	60 & 61	"	Westfield
Proposed Ash Fill on Old Bed of Westfield River By Western Mass. Elec. Co.	" 26	72	"	West Spd. & Agawam
License for Water Pipe Line near outlet of Westfield River	" 27	12	1948	Agawam
License for Water Pipe Line near outlet of Westfield River	" 27	12	"	"

REMARKS	BOOK	PAGE	DATE	LOCATION
Alteration of Chicopee Street Plans	27	22 & 23	1948	Chicopee
Alteration of Main St.	27	39	"	Wales
Alteration of State Highway Main St. Catch Basin & Outlet	27	46	"	"
Alteration of State Highway Main St. Catch Basin & Outlet	27	65	"	"
Alteration of State Highway Main St. Catch Basin & Outlet	27	65	"	"
Brookfield Road	27	86 & 87	"	Brimfield

REMARKS	BOOK	PAGE	DATE	LOCATION
Proposed Drainage & Outlet Main St. Plans	27	88	1948	Wales
Proposed Catch Basin & outlet - Main St.	" 27	94	"	"
Relocation of Wilbraham Road	" 27	114 & 115	"	Monson
Relocation of Stafford Road	" 28	38 to 41 inc	"	Wales & Holland
Relocation of Sturbridge Road	" 28	42 to 44 inc	"	Holland
Relocation of Southampton Road	" 28	46 to 48 inc	"	Westfield

REMARKS	BOOK	PAGE	DATE	LOCATION
Relocation of Mill St. Cooper St. to Spring-Plans field St.	28	64 to 69 inc	1949	Agawam
Chicopee Valley Aqueduct Metropolitan District Commission Taking	" 28	72 to 77 inc	"	Ludlow
Proposed Catch Basin & Outlet	" 28	91	"	Wales
Chicopee Valley Aqueduct Metropolitan District Commission Taking	" 28	101 to 103 inc	"	Ludlow
Chicopee Valley Aqueduct Metr. Distr. Comm. Taking	" 28	120 to 122 inc	"	"
License to reconstruct Bridge over Scantic River on Stafford Road	" 28	123	"	Hampden

NAME MASSACHUSETTS COMMONWEALTH OF

REMARKS	BOOK	PAGE	DATE	LOCATION
Proposed Manhole, Culvert Extn. & Outlet	Plans 28	129	1949	Wilbraham
Chicopee Valley Aqueduct Taking	" 29	28	"	Ludlow
Easement for slope Dept. of Public Works Chicopee St.	" 29	36	"	Chicopee
Land conveyed from Strathmore Paper Co. to Dept. of Conservation	" 29	61	"	Agawam
Granville Road	" 29	86	"	Westfield
Alteration of Southampton Road College Highway	" 29	87 to 93 inc.	"	"

NAME MASSACHUSETTS COMMONWEALTH OF

REMARKS	BOOK	PAGE	DATE	LOCATION
Relocation of Apremont Highway	Plans 29	102 to 106 inc.	1949	Holyoke
Reconstruction of Springfield St.	" 29	107 to 109 inc.	" "	Agawam
Mashapaug Road Altered & Laid out as State Highway	" 30	1	" "	Holland
Relocation of Brookfield Road	" 30	6 to 10 inc.	" "	Brimfield
Proposed distribution line crossing over the Westfield River	" 30	16	" "	Russell
Lay out of State Highway	" 30	23 to 44 inc.	" "	Blandford

NAME MASSACHUSETTS COMMONWEALTH OF

REMARKS	BOOK	PAGE	DATE	LOCATION
Chicopee Valley Aqueduct Metropolitian District Commission Taking	Plans 30	51	1949	Ludlow
Chicopee Valley Aqueduct Metropolitian District Commission Taking	"30	52	"	"
New Concrete Dam Strathmore Paper Co.	"30	75 & 76	1950	Woronoco
Relocation on the Holland Road	" 30	74	"	Brimfield
Discontinuance of a portion of Parker St.	" 30	124	"	Springfield
Altered & Laid out as State Highway Wales Rd.	" 30	133	"	Brimfield & Wales

NAME MASSACHUSETTS COMMONWEALTH OF

REMARKS	BOOK	PAGE	DATE	LOCATION
Altered & Laid out as State Highway Main St.	Plans 30	134 to 138 inc	1950	Wales & Brimfield
Boston Road Altered & Laid out as State Highway	" 31	3 to 10 inc	"	Palmer
Relocation & Alteration of North Main St.	" 31	17	"	Wilbraham
Land taken by the Commonwealth of Mass. Miller St. &c	" 31	27 & 28	"	Westfield
Chicopee Valley Aqueduct Right of Way	" 31	80	"	Ludlow
Land to be conveyed to C. Lyell Woodward &c Laurel & Westfield Rds.	" 31	86	"	West Spd.

REMARKS	BOOK	PAGE	DATE	LOCATION
North Main St. Purposed Pipe & Outlet	Plans 32	19	1950	East Longmeadow
Parcels for Releases & Takings - Shoemaker Lane	" 32	22	"	Agawam
Relocation of Hampden Lower Road	" 32	35, 36 & 37	"	Monson
Relocation of Shaker Road	" 32	50 & 51	"	Longmeadow
Relocation of Springdale Ave.	" 32	53	"	Westfield
Discontinuance of Part of Belchertown Road	" 32	54 & 55	"	Ludlow

NAME MASSACHUSETTS COMMONWEALTH OF

64

REMARKS	BOOK	PAGE	DATE	LOCATION	
Proposed relocation of Drive Springfield St. Plans	32	56	1950	Agawam	
Laid out as State High- way - Memorial Bridge	"	32	60	"	West Springfield
Laid out as State High- way - Memorial Bridge	"	32	61	"	Springfield
Land to be conveyed from Frederick T. Nedeau & East St.	"	33	6	1951	Ludlow
Chicopee Valley Aqueduct - Taking	"	33	22 to 27 inc	"	"
Discontinuance of a Part of Williams St.	"	106 to 118 inc	"	Longmeadow & East Longmeadow	

NAME

MASSACHUSETTS

COMMONWEALTH OF

REMARKS	BOOK	PAGE	DATE	LOCATION
Petition to Build Natural Gas Pipe Line Under Scantie River Plans	33	121	1951	Hampden
Petition to Build Natural Gas Pipe Line Under Hamilton Reservoir	" 33	122	"	Holland
Petition to Build Natural Gas Pipe Line Under Westfield River	" 34	3	"	Westfield
Petition of the City of Spd. for Filling Land near Outlet of Westfield River	" 34	15	"	Agawam & West Spd.
State Highway altered and laid out - South Main St.	" 34	39	"	Palmer
State Highway altered & laid out - North Main St.	" 34	40	"	Monson

REMARKS	BOOK	PAGE	DATE	LOCATION
State Highway altered & laid out - Main St.	Plans 34	41	1951	Westfield
State Highway altered & laid out - Boston Rd. & c	"34	42	"	Wilbraham
License for Proposed Extn. Dis. Pipe System in Conn. River	"34	85	"	Chicopee
Relocation of Spring- field St.	"34	126	"	Agawam
Relocation of Main Rd. & Crow Mountain Bridge	"34	127	"	Montgomery
Relocation of Rockrimmon Road	"35	1, 2 & 3	"	Chicopee

REMARKS	BOOK	PAGE	DATE	LOCATION
State Highway Wales Road	Plans 35	12	1951	Brimfield
Altered & laid out as State Highway Wales Rd."	" 35	13 to 19 inc	" "	"
Proposed Drainage outlet Route 20	" 35	62	1952	Wilbraham
River Road &c	" 35	73	"	Agawam
Columbus Ave. &c	" 35	74	"	Springfield
Northeastern Gas Trans. Co. License for Gas Pipe line under Hubbard River	" 35	80	"	Granville

NAME MASSACHUSETTS

COMMONWEALTH OF

REMARKS	BOOK	PAGE	DATE	LOCATION
	Plans			
Wales Road	" 35	97	1952	Brimfield
State Highway Altered & Laid out-Boston Rd.	" 35	110, 111 & 112	"	Wilbraham
Relocation & alteration of Colebrook River Rd.	" 36	8, 9 & 10	"	Tolland
Chicopee Valley Aqueduct Taking	" 36	47	"	Ludlow
Taking - Laid out as State Highway-Riverdale Rd.	" 36	51	"	West Springfield
Taking- Laid out as State Highway	" 36	52	"	Chicopee

REMARKS	BOOK	PAGE	DATE	LOCATION
Sturbridge Road altered & laid out as a State Highway	plans " 36	100	1952	Brimfield
Laid out as State High- way-Riverdale Road &c	" 36	115 & 116	"	West Springfield
Laid out as State Highway-Riverdale Rd.&c	" 36	117to 119inc.	1952	" "
Laid out as a State Highway-Lombard Rd.&c	" 37	1 to 7 inc.	"	Chicopee
Laid out as a State Highway-Lombard Rd.&c	" 37	13 to 19inc.	"	"
Laid out as a State Highway Prospect St.&c	" 37	20 to 46inc.	"	Ludlow

REMARKS	BOOK	PAGE	DATE	LOCATION
Easements for Drainage Relocation of State Highway Rte 20	Plans "37	49	1952	West Springfield
Laid out as a State Highway Northampton Rd. &c Proposed Extn. Drainage outlet Route 20	"37	77	"	Chicopee
Relocation of Highway line on Shoemaker Lane	"37	87	"	Holyoke
Relocation of State Highway Rte 20	"37	93	"	Wilbraham
	"37	110	"	Agawam
	"38	33-35	"	Ludlow

REMARKS	P ERS PAGES	PAGE	DATE	LOCATION
Proposed Replacement & Extn.of Existing Pipe Wales Road State Highway	" 38	53	1952	Brimfield
Alteration Wales Road Riverdale Rd. Altered & laid out as a State Highway	" 38	57	1952	Brimfield
	" 38	64	1952	West Springfield
State Highway altered Otis State Rd. Rte.23	" 38	68 to 78inc.	1952	Blandford
Crane Hill Road & Glendale Road	" 38	83 to 90 inc	1952	Wilbraham
Proposed Culvert Ext. & Outlet Main Street	" 39	2	1953	Monson

REMARKS	BOOK	PAGE	DATE	LOCATION
Natural Gas Pipe Under the Westfield River	Plans " 39	28	1953	Westfield
Riverdale Road Taking Riverdale Rd. Altered & laid out as a State Highway	" 39	74	"	West Springfield
Franklin St. altered & laid out as a State Highway	" 39	75	"	" "
Relocation of Route 20 West Street	" 39	76	"	Westfield
Relocation of Feeding Hills Road	" 39	105	"	Ludlow
	" 39	127	"	Southwick

REMARKS	BOOK	PAGE	DATE	LOCATION
Relocation of Spring- field & Southwick Sts.	Plans " 39	128 & 129	1953	Agawam
Discontinuance of a portion of Bliss Road	" 40	38 to 40inc.	"	Longmeadow
Plan of Proposed Drain- age System and Outlet West Ave.	" 40	41	"	Ludlow
State Highway Temporary Easement for Removal of Structure Chapin Street	" 40	42 to 44inc.	"	West Springfield
Discontinuance of West Ave. as a State Highway	" 40	47	"	" "
	" 40	111 to 115inc.	"	Ludlow

REMARKS	BOOK	PAGE	DATE	LOCATION
Discontinuance of Spd St. from inter. Walnut St. 1000 ft. westerly	Plans " 41	4	1953	Agawam
Discontinuance of portion Highway on Springfield Street	" 41	5	"	"
State Highway relocation of a portion of Route 5	" 41	16 to 21inc.	"	"
Proposed Storm Drain Outlet River Road	" 41	26	"	"
Temporary Easements for Removal of Structures Ellison Ave. &c	" 41	32	"	"
Subdiv. Parcel 45 State Highway Layout Orchard St. & West Avenue	" 41	64	"	Ludlow

REMARKS	BOOK	PAGE	DATE	LOCATION
	Plans			
Fairmont Street	" 41	67	1953	Holyoke
Layout of Dale Street	" 41	74 to 76inc.	"	Chicopee
Altered and laid out as a State Highway North- South Highway Route 33	" 41	91	"	"
Laid out as a State Highway Columbus Ave.	" 41	92 & 93	"	Springfield
Laid out as a State Highway Bridge Street	" 41	94 to 96inc.	"	West Springfield
Layout and relocation Easthampton Road	" 41	100 to 104inc.	"	Holyoke

REMARKS	BOOK	PAGE	DATE	LOCATION
West Ave. & subdiv. of Parcel 47 State Highway Layout	Plans " 41	130	1953	Ludlow
Drainage Easement Meadow Street &	" 42	17 & 18	"	Westfield
Proposed Drainage System Boston Post Rd.	" 42	53 to 55 inc.	1954	Wilbraham
Temp. Easements for slopes & Removal of Structures Columbus Ave.	" 42	56	"	Springfield
Western Mass. Elec. Co. to install cable under Conn. River between West Spd. & Springfield	" 42	96	"	Springfield & West Springfield
Easement for Drainage Purposes Fuller Road	" 43	12	"	Chicopee

NAME MASSACHUSETTS COMMONWEALTH OF

77

REMARKS	BOOK	PAGE	DATE	LOCATION
Easements for Drainage Purposes West Avenue Drainage Easement to the Common.of Mass.	Plans	14 &	1954	Ludlow
	" 43	15		
Right of Way to Loon Pond	"43	16	"	Westfield
Laid out as a State Highway Prospect St.	"43	80	"	Springfield
Right of Way to Lake Lorraine Lake Drive &c	"43	86	"	Chicopee
Right of Way to Five Mile Pond Brandon Ave.&c	" 43	92	"	Springfield
	" 43	93	"	"

REMARKS	BOOK	PAGE	DATE	LOCATION
Altered and laid out as a State Highway Route 5 Easement for Drainage Purposes Meadow St. Location of highway Altered Columbus Ave. Route 5 Western Mass. Elec. Co. to install cable across Watershops Pond	Plans " 43 " 44 " 44 " 44	98 16 17 & 18 28	1954 " " " "	West Springfield Agawam Springfield "
Proposed Culvert Extn. Relocation & Alterations on Maxwell Road	" 44 " 44	33 95 to 102 inc."	" " "	Palmer Monson

REMARKS	BOOK	PAGE	DATE	LOCATION
Relocation & Alteration Belchertown Road	Plans " 45	57 to 61inc.	1954	Ludlow
Relocation & Alteration Feeding Hills Road	" 45	62 to 73inc.	"	Southwick
Easements for Drainage Purposes Columbus Ave.	" 45	81	"	Springfield
Altered and laid out as a State Highway Boston Road Route 67	" 45	92 to 104inc.	"	Palmer
Laid out as a State Highway Gorge Road Route 57	" 45	105	"	Granville
Laid out as a State Highway Agawam Ave. &c	" 45	106 to 109inc.	"	West Springfield

REMARKS	BOOK	PAGE	DATE	LOCATION
Proposed Drainage System and Outlet Main St. & Elbert Road	Plans " 45	122	1954	Agawam
Plan of Proposed Drainage System and Outlet River Road	" 46	99	1955	"
Petition of Hol. Water Power Co. for Power House Training Wall Excavation & Fall in Conn. River	" 47	5 & 6	"	Holyoke
Proposed Intake Exten. & discharge on Conn. River at West Spd. Mass. Conn. Ave. Showing loc. of ten easement for slopes taken by Dept. Public Works Boston	" 47	23	"	West Springfield
East Main St. laid out as a State Highway	Rd. " 47 " 48	125 37 to 40 inc.	" "	Palmer Chicopee

NAME MASSACHUSETTS COMMONWEALTH OF

REMARKS	BOOK	PAGE	DATE	LOCATION
Easements for Tem. Road & Bridge taken by Dept. of Public Works Gorge Road	Plans	1	1955	Granville
Layout, relocation Alter. etc. on Canal Bridge & approaches on Red Bridge Road	" 50	116 & 117	"	Wilbraham
Laid out as a State Highway Columbus Ave.	" 53	3 & 4	"	Springfield
Tem. Easements for Drainage Purposes Boston Rd.	" 53	9	"	Wilbraham
Proposed Drainage Systems & Outlets King Bridge Rd.	" 53	15	"	Palmer
Proposed Drainage Systems & Outlets Boston Road	" 53	16 & 17	"	"

REMARKS	BOOK	PAGE	DATE	LOCATION
Prop. Submarine Cable crossing of New Eng. Tel. & Tel. Co.	Plans " 53	21	1955	Agawam & Springfield
Proposed Pipe Culvert Boston Road	" 53	26	"	Palmer
Relocation of Route 83 Somers Road &c.	" 53	72 to 93 inc.	"	East Longmeadow
Proposed Drainage System and Outlet Boston Road	" 54	29	"	Palmer
Land to be conveyed to Common. of Mass. Park Street	" 54	30	"	"
Altered and laid out as a State Highway	" 54	33 & 34	"	Brimfield
Sturbridge Road				

REMARKS	BOOK	PAGE	DATE	LOCATION
Altered and laid out as a State Highway Blandford Road	Plans	105 to 116 inc.	1956	Russell
Altered and laid out as a State Highway Blandford Road Rte. 23	" 54	123 & 124	"	"
Altered and laid out as a State Highway Blandford Road &c	" 54	127 & 128	"	"
Laid out as a State Highway Santa Maria St. &c	" 55	70 to 81 inc.	"	Springfield
Main St. altered and laid out as a State Highway	" 55	91 & 92	"	Monson
Proposed Extn. of Existing Culvert	" 55	129	"	"

NAME MASSACHUSETTS COMMONWEALTH OF

REMARKS	BOOK	PAGE	DATE	LOCATION
Proposed Catch Basin & Plans				
Pipe Outlet Park St. &c.	" 55	129	1956	Palmer
Proposed Extn. of Existing Pipe Outlet	" 55	130	"	Chicopee
Altered and laid out as a State Highway Springfield St. Rte 5	" 56	1 & 2	"	Holyoke
Altered and laid out as a State Highway Main Street &c Rte 32	" 56	3 & 4	"	Monson
Petition of Hol. Water Power Co. for License for Erecting wires across Conn. River at Hol. & Chic.	" 56	8	"	Chicopee & Holyoke
Route 20 Altered and laid out as a State Highway	" 56	36 to 45 inc."	"	Ludlow

REMARKS	BOOK	PAGE	DATE	LOCATION
Easements for Drainage purposes Westfield St. Route 20	" 56	76	1956	West Springfield
Layout, relocation alteration of Main Rd.	" 56	102 to 107 inc.	"	Montgomery
Petition of the Western Mass. Elec. Co. to build Dis. Line across Wfd. River in W. Spd. & Agawam	" 56	127	"	West Springfield & Agawam
Laid out as a State Highway / Route 57	" 57	9 & 10	"	Southwick
Feeding Hills Road &c Laid out as a State Highway Stage Road	" 57	15 to 18 inc.	"	Blandford
Holland Rd. Laid out as a Highway	" 57	24	"	Wales

REMARKS	BOOK	PAGE	DATE	LOCATION
Peck Road Laid out as a Highway	Plans			
Proposed Drainage Systems and Outlets Boston Road Route 67	" 57	25	1956	Wales
Loc. Tem. Easement for Removal of Structure Route 23	" 57	129	"	Palmer
Laid out as a State Highway Beech St. &c	" 58	30	"	Russell
Location of Permanent Easement for Channel Taking by the Common. of Mass.	" 58	50 to 55 inc.	"	Holyoke
Alter. and laid out as a State Highway Memorial Ave. &c	" 59	7	"	West Springfield

REMARKS	BOOK	PAGE	DATE	LOCATION
Relocation of James Street	Plans " 59	56to 61inc.	1956	Chicopee
Easement for Drainage purposes taken by the Common. of Mass. Northampton Road	" 59	62	"	Holyoke
Easement for Drainage purposes taken by the Common. of Mass. Fitzgerald Road	" 59	62	"	Springfield
Altered and Laid out as a State Highway Meadow Street	" 59	63& 64	"	Agawam
Easement for Drainage purposes taken by the Comm. of Mass.	" 59	113	1957	Palmer & Monson
Part of West St. & Fuller Road laid out as State Highway	" 60	69 to 84 inc.	1957	Ludlow

REMARKS	BOOK	PAGE	DATE	LOCATION
Boston Road	Plans " 61	56	1957	Palmer
-----	" 62	23	"	Monson
Palmer Road	" 62	24 & 25	"	Brimfield
River Road	" 62	26 to 35 inc.	"	Russell
Relocation West St. & Sturbridge Road & Altered and laid out as a State Highway	" 62	97 to 102 inc."	"	Ludlow
	" 62	127 & 128	"	Common. of Mass.

NAME MASSACHUSETTS COMMONWEALTH OF

REMARKS	BOOK	PAGE	DATE	LOCATION
Meadow Road &c Laid out as State Highway	Plans " 64	1-30 inc.	1957	Longmeadow
Laid out as a State Highway Main St.&c	" 64	65 to 88 inc.	1958	Agawam
Laid out as a State Highway River Road	" 64	95 & 96	"	Russell
Main St.	" 64	114	"	Westfield
Boston Road &c	" 65	20	"	Palmer
" " -	" 65	21	"	"

NAME MASSACHUSETTS COMMONWEALTH OF

REMARKS	BOOK	PAGE	DATE	LOCATION
Meadow Road Altered & laid out as a State Highway	Plans " 65	32 & 33	1958	Longmeadow
Sturbridge Road &c	" 65	78- 85inc.	"	Brimfield
West St.&c Laid out as a Highway	" 65	75	"	Ludlow
Linden St.&c	" 66	62 & 63	"	Holyoke
West Street	" 66	90	"	Ludlow
Altered & laid out as a State Highway	" 66	121 to 130	"	Brimfield

NAME MASSACHUSETTS COMMONWEALTH OF

REMARKS	BOOK	PAGE	DATE	LOCATION
Drainage Purposes	Plans " 67	21	1958	Agawam
Main Street	" 67	22	"	"
----- Laid out as State Highway Field Road	" 67	41 & 42	"	Russell
Laid out as a State Highway Columbus Ave. &c	" 67	123- 128	"	Longmeadow
Laid out as a State Highway Columbus Ave. &c	" 68	55-64 inc.	"	Springfield
West Street	" 68	65	"	Ludlow

REMARKS	BOOK	PAGE	DATE	LOCATION
North Main St.&c	Plans " 68	66	1958	East Longmeadow
Sturbridge Road	" 68	67	"	Brimfield
-----	" 68	68	"	Longmeadow
Sturbridge Road	" 68	92-105 inc.	"	Brimfield
Springfield St.&c	" 70	44- 49inc.	1959	Holyoke
River Road	" 70	57	"	Russell

NAME MASSACHUSETTS COMMONWEALTH OF

REMARKS	BOOK	PAGE	DATE	LOCATION
Meadow St.	Plans " 70	64	1959	Agawam
East Brimfield Rd.&c	" 70	95-98 inc.	"	Brimfield
Alexander Rd.&c	" 70	117- 130	"	Holland
West St. Trans. to Town of Ludlow by Dept. of Public Works	" 71	47 - 52inc.	"	Ludlow
" " " " "	" 71	53 - 68inc.	"	"
Sturbridge Rd. Route 20 altered and laid out as a State Highway	" 71	79 & 80	"	Brimfield

REMARKS	BOOK	PAGE	DATE	LOCATION
Proposed Drainage System and Outlet College Hwy. Rts. 10 & 202	Plans 71	90	1959	Southwick
Timber Pier-Middle Pond Congamond Lakes	" 71	125	1959	Southwick
Extn. of Drainage Sys. Ware Road Rte. 32	" 72	78	1959	Palmer
Columbus Ave. Route 5	" 72	118	1959	Springfield
State Highway Alteration Springfield St.	" 73	29 & 30	1959	Holyoke
N.E. Power Co. to const. a Transmission Line over & across Quaboag River	" 73	58	1959	Palmer - Monson

REMARKS	BOOK	PAGE	DATE	LOCATION
	Plans			
Main Street Laid out as a State Highway	" 73	84 & 85	1959	Monson
Laid out as a State Highway	" 73	101 to 110 inc	1960	Brimfield
Holland Road Laid out as a State Highway	" 73	111 to 118 inc	1960	Holland
Brimfield Road Relocation	" 75	46 - 51	1960	Monson
Hampden Upper Road Road laid out as a State Highway	" 75	54 - 67	1960	Agawam
Relocation Brimfield Road	" 76	12	1960	Holland

REMARKS	BOOK	PAGE	DATE	LOCATION
Relocation East Brimfield Road	Plans " 76	13	1960	Holland
Springfield Street Alteration	" 76	33 - 34	1960	Holyoke
Laid out as a State Highway Columbus Ave.	" 76	47 - 70 inc	1960	Springfield
Fuller Road Extension	" 76	77 - 78	1960	Chicopee
Laid out as a State Highway Sturbridge Rd.	" 77	54 - 55	1960	Brimfield
Ware Road &c. Easement taken by the Dept. of Public Works	" 77	110	1960	Palmer

NAME MASSACHUSETTS COMMONWEALTH OF

REMARKS	BOOK	PAGE	DATE	LOCATION
Southampton Rd. Easement for Drainage Purposed taken by Dept. of P.W. Location of Drainage & easements taken by the Dept. of P.W.	Plans	43 to	1961	Westfield
	" 79	46 inc		
	" 80	20 & 21	1961	Agawam
Mill St. Laid out as a State Highway	" 80	34 to 39inc	1961	Agawam
Sanitary Sewer Easement taken by Dept. of P.W. in behalf of City of Spd."	" 80	64 & 65	1961	Springfield
Route 91 Altered & laid out as a State Highway	" 80	66 & 67	1961	Springfield
Columbus Ave. Taken for Highway Purposes	" 80	68 to 85 inc	1961	Springfield

NAME

MASSACHUSETTS COMMONWEALTH OF

REMARKS	BOOK Plans	PAGE	DATE	LOCATION
Route 91 Altered and Laid out as a State Highway	" 80	105 & 106	1961	Springfield
Easements for Drainage Purposes taken by the Dept. of P.W.	" 80	129 & 130	1961	Brimfield
Easements for Drainage Purposes taken by the Dept. of P.W. Rte. 91	" 81	18	1961	Springfield
Easement for Drainage Purposes taken by the Dept. of P.W. Rte. 91	" 81	19	1961	Longmeadow
Drainage Easements Monson Road	" 81	22 to 33 inc	1961	Wilbraham
Columbus Ave. Altered and laid out as a State Highway	" 82	52 & 53	1961	Springfield

NAME MASSACHUSETTS COMMONWEALTH OF

REMARKS	BOOK XXXXX	PAGE	DATE	LOCATION
Columbus Ave.Laid out as a State Highway	Plan 82	74-97	1961	Springfield
Easement for Drainage purposes taken by the Dept. of Public Works	" 82	129	1961	Agawam
Taken in behalf of N.Y N.H & H.R.R	" 83	68-69	1962	Springfield
Southampton Road altered & Laid out as a State Highway	" 83	90-91	1962	Westfield
Laid out as a State Highway Columbus Ave.	" 84	100-103	1962	Springfield
Highway transferred to City of Holyoke by the Dept of Public Works	" 84	1-12	1962	Holyoke



NAME MASSACHUSETTS COMMONWEALTH OF

REMARKS	BOOK Plans	PAGE	DATE	LOCATION
Sunset Dr. Location of Easements for Drainage Purposes Taken by D.P.W	" 85	63	1962	Westfield
Northampton Rd. Laid out as a State Highway by Dept. of Public Works	" 87	47 & 48	1962	Holyoke
State Highway	" 87	68 to 105 inc	1962	Holyoke
Proposed Flood Control Work Mill River	" 88	3 to 12 inc	1963	Springfield
Plan of Road laid out as a State Highway by Dept. of Public Works	" 88	81 to 84 inc	1963	Holyoke
Columbus Avenue Route 91	" 89	32 to 55 inc	1963	Springfield

NAME MASSACHUSETTS COMMONWEALTH OF

REMARKS	BOOK Plans	PAGE	DATE	LOCATION
Monsanto Avenue discontinuance & abandonment	" 89	88 & 89	1963	Springfield
Bliss St. &c Land conveyed to Spd. Gas Light Co.	" 90	97	1963	Springfield
Easement for Drainage purposes taken by Dept. of P.W.	" 91	10	1963	Holyoke
Palmer Street &c	" 91	126 & 127	1963	Palmer
Laid out as a State Highway - Route 91	" 95	1 to 60 inc	1964	Holyoke
Altered & laid out as a State Highway North Main Street Route 83	" 96	10 to 13 inc	1964	East Longmeadow

NAME MASSACHUSETTS COMMONWEALTH OF

REMARKS	Plans	PAGE	DATE	LOCATION
Easement for Temporary Roadway Decellas Ave.	" 96	16	1964	East Longmeadow
Easement for Drainage purposes taken by Dept. of P.W.	" 96	46	1964	East Longmeadow
Cherry St. Laid out as a highway by Dept. of P.W.	" 96	47 & 48	1964	Holyoke
-----	" 96	113 & 114	1964	Holyoke
Old Jarvis Avenue Relocation of Public Utility Facilities	" 97	43	1964	Holyoke
Sewage Treatment Plant Outfall Sewer Connecticut River	" 97	85	1964	Holyoke

NAME **MASSACHUSETTS COMMONWEALTH OF**

REMARKS	BOOK Plans	PAGE	DATE	LOCATION
Columbus Ave. & Taken for State Highway	" 98	87	1965	Springfield
Columbus Ave. & Taken for Highway Purposes	" 98	87	1965	Springfield
Northampton Road Easement for Water Main	" 98	89	1965	Holyoke
Columbus Ave. & Taken for Highway Purposes	" 98	90	1965	Springfield
Columbus Ave. & Taken for Highway Purposes	" 98	90	1965	Springfield
Homestead Ave. Taken for Maintenance Area	" 98	91	1965	Holyoke

NAME **MASSACHUSETTS COMMONWEALTH OF**

REMARKS	Plans	PAGE	DATE	LOCATION
Columbus Ave. & Taken for Highway Purposes	" 98	91	1965	Springfield
Cherry St. Taken by Department of P.W.	" 98	92	1965	Holyoke
Altered and Laid out as a State Highway	" 98	109-111 inc.	1965	Holyoke
Liberty St. & Laid out as a State Highway	" 98	114	1965	Springfield
Easement granted to Western Mass. Elec. Co.	" 98	130	1965	Agawam
Northampton Road Easements for Drainage Purposes	" 99	27	1965	Holyoke

NAME MASSACHUSETTS COMMONWEALTH OF

REMARKS	BOOK Plans	PAGE	DATE	LOCATION
Palmer Road Altered & laid out as a State Highway	" 99	30	1965	Brimfield
Easements for Drainage purposes Northampton Rd	" 99	44	1965	Holyoke
Columbus Ave. &c Taken for State Highway	" 99	55	1965	Springfield
Columbus Ave. Taken for State Highway	" 99	85	1965	Springfield
Columbus Ave. &c Taken for State Highway	" 99	85	1965	Springfield
Riverdale St. Altered & laid out as a State Highway	" 99	95	1965	West Springfield

NAME **MASSACHUSETTS COMMONWEALTH OF**

REMARKS	BOOK Plans	PAGE	DATE	LOCATION
Columbus Ave. & Taken for State Highway	" 99	100	1965	Springfield
Route 91 Altered and laid out as a State Highway	" 99	122	1965	Holyoke
Columbus Ave. & Taken for State Highway	" 99	105	1965	Springfield
Columbus Ave. & Taken for State Highway	" 99	124	1965	Springfield
Huron Ave. Location for temporary Easements for Slopes	" 99	128	1965	Holyoke
Liberty St. & Taken for highway purposes	" 100	4	1965	Springfield

NAME MASSACHUSETTS COMMONWEALTH OF

REMARKS	BOOK Plans	PAGE	DATE	LOCATION
Dunn St. &c Taken for highway purposes	" 100	52 & 53	1965	Springfield
Genesee St. &c Taken for highway purposes	" 100	54	1965	Springfield
Essex St. &c Taken for highway purposes	" 100	54	1965	Springfield
Goodrich St. &c Taken for highway purposes	" 100	58	1965	Springfield
Wolcott St. &c Taken for highway purposes	" 100	59 & 60	1965	Springfield
Access Road in Connecticut River	" 100	64	1965	Holyoke

NAME MASSACHUSETTS COMMONWEALTH OF

REMARKS	PAGES	PAGE	DATE	LOCATION
Northampton Rd. Altered & laid out as a State Highway	" 100	106 & 107	1965	Commonwealth of Massachusetts
River Road Altered and laid out as a State Highway	" 100	122	1965	Russell
Columbus Ave.&c Taken for State Highway	" 100	122	1965	Springfield
Plainfield St. Taken for State Highway	" 100	123	1965	Springfield
Columbus Ave.&c Taken for State Highway	" 100	124	1965	Springfield
Birnie Ave.&c Taken for State Highway	" 100	127	1965	Springfield

NAME **MASSACHUSETTS COMMONWEALTH OF**

REMARKS	Plans	PAGE	DATE	LOCATION
State St.&c Taken for State Highway	" 100	127	1965	Springfield
Columbus Ave.&c Taken for State Highway	" 101	26	1965	Springfield
River Rd.&c Overflow Sewer in the Conn. River	" 101	26	1965	Agawam
Liberty St.&c Taken for State Highway	" 101	32	1965	Springfield
Columbus Ave.&c Taken for State Highway	" 101	33	1965	Springfield
Nottingham St.&c Taken for State Highway	" 101	33	1965	Springfield

NAME **MASSACHUSETTS COMMONWEALTH OF**

REMARKS	Plans	PAGE	DATE	LOCATION
Birnie Ave.&c Taken for State Highway	" 101	40	1965	Springfield
Columbus Ave.&c Taken for State Highway	" 101	41-44 inc.	1965	Springfield
Interstate Route #91	" 101	60	1965	Holyoke
Douglas St.&c Taken for State Highway	" 101	66	1965	Springfield
Birnie Ave.&c Taken for State Highway	" 101	66	1965	Springfield
Birnie Ave.&c Taken for State Highway	" 101	67	1965	Springfield

NAME **MASSACHUSETTS COMMONWEALTH OF**

REMARKS	Plans	PAGE	DATE	LOCATION
Columbus Ave.&c Taken for State Highway	" 101	67	1965	Springfield
Sanitary Sewer Easement Westfield Road &c	" 101	85	1965	Holyoke
Plainfield Street &c Taken for State Highway	" 101	96	1965	Springfield
Main Street &c Taken for State Highway	" 101	99	1965	Springfield
Main Street &c Taken for State Highway	" 101	99	1965	Springfield
Wolcott Street &c Taken for State Highway	" 101	100	1965	Springfield

NAME MASSACHUSETTS COMMONWEALTH OF


REMARKS	PL BOOK	PAGE	DATE	LOCATION
Leslie Street &c Taken State Highway	" 101	100	1965	Springfield
Main St. &c. Taken for State Highway	" 101	101	1965	Springfield
Nottingham St. &c Taken for State Highway	" 101	104	1965	Springfield
River Road Altered & laid out as a State Highway	" 101	116-119 inc.	1965	Russell
Riverdale Road &c Taken for State Highway	" 101	120-123 inc.	1965	West Springfield
Main Street &c Taken for State Highway	" 101	123-125 inc.	1965	Springfield

NAME MASSACHUSETTS COMMONWEALTH OF

REMARKS	BOOK Plans	PAGE	DATE	LOCATION
Main St. &c Taken for Highway purposes	" 102	10	1966	Springfield
showing location of water main easement taken by Dept.of P.W.	" 102	16	1966	Holyoke
St.James Ave.&c Taken for Highway purposes	" 102	30	1966	Springfield
High pressure cables Under Conn.River	" 102	37	1966	Springfield & West Springfield
Roosevelt. Ave. &c Taken for Highway purposes	" 102	47	1966	Springfield
Liberty Street &c Route 291	" 102	55-62 inc.	1966	Springfield

NAME MASSACHUSETTS COMMONWEALTH OF

REMARKS	BOOK Plans	PAGE	DATE	LOCATION
Chestnut Street & Taken for Highway purposes	" 102	76	1966	Springfield
Southampton Road altered & laid out as a State Highway	" 102	130	1966	Westfield
Rockrimmon Road Taken for State Highway	" 102	130	1966	Chicopee
Seventh Street &c Taken for State Highway	" 103	15	1966	Springfield
Arch St. &c Taken for State Highway	" 103	62	1966	Springfield
Whitney Ave. Altered & laid out as a State Highway	" 103	97	1966	Holyoke



NAME MASSACHUSETTS COMMONWEALTH OF

REMARKS	BOOK Plans	PAGE	DATE	LOCATION
Easement Riverdale Road	" 103	100 & 101	1966	West Springfield
Columbus Ave. Altered & laid out as State Highway	" 103	121	1966	Springfield
Columbus Ave. &c Laid out for State Highway	" 103	124- 128inc	1966	Springfield
Interstate Route 84 Laid out for State Highway	" 104	12	1966	Holland
Fr River Road Easement for Channel purposes	" 104	79	1966	Russellfield
Page Blvd. &c Taken for Highway Purposes	" 104	79	1966	Springfield

NAME MASSACHUSETTS COMMONWEALTH OF

REMARKS	Plans	PAGE	DATE	LOCATION
Franklin St. & Taken for highway purposes	" 104	88	1966	Springfield
Whitney Ave. Interstate Route 91	" 105	10 & 11	1966	Holyoke
St. James Ave. & Interstate Route 291	" 105	12	1966	Springfield
Birnie Ave. & Interstate Route 91	" 105	23-25 inc	1966	Springfield
Birnie Ave. & Taken for highway purposes	" 105	116	1966	Springfield
Brush Hill Avenue & Interstate Route 91	" 105	123-128 inc.	1966	West Springfield

NAME MASSACHUSETTS COMMONWEALTH OF

REMARKS	BOOK Plans	PAGE	DATE	LOCATION
Ashley Avneue	-			
Interstate Route 91	" 106	14	1966	West Springfield
- - - - -	" 106	15	1966	Springfield
Chicopee Street &c Laid out as a State Highway	" 106	64	1966	Chicopee
Page Boulevard Taken for Highway Purposes	" 106	115 123-	1966	Springfield
Whitney Road &c Interstate Route 91	" 106	126inc	1966	Chicopee
Columbus Ave. &c Altered & laid out as a State Highway	" 107	38	1967	Springfield

NAME MASSACHUSETTS

COMMONWEALTH OF

REMARKS	Pages	PAGE	DATE	LOCATION
Petition of Dorlou Corp Bernie Ave. &c Laid out as a State Highway	" 107	38	1967	Springfield
North Street Showing location of Easements for Drainage Purposes Medford St. Taken for Highway Purposes	" 107	57	1967	Blandford
Columbus Ave. &c Interstate Route 91 Route 20 Altered and laid out as a State Highway	" 107	86-92 inc. 98 & 99	1967	Springfield
	" 107	99	1967	Brimfield

NAME MASSACHUSETTS COMMONWEALTH OF

REMARKS	BOOK Plans	PAGE	DATE	LOCATION
No. Main Street & Location of Easements for channell 8 drainage	" 107	102	1967	East Longmeadow
Center St. & Taken for highway purposes	" 107	102	1967	Chicopee
Jenks Street & Interstate Route 91	" 108	11	1967	Springfield
Plainfield Street & Taken for Highway purposes	" 108	28 - 32 inc	1967	Springfield
Main St. & Taken for highway purposes	" 108	55	1967	Springfield
Dwight St. & Taken for highway purpose	" 108	78	1967	Springfield

NAME MASSACHUSETTS COMMONWEALTH OF

REMARKS	BOOK Plans	PAGE	DATE	LOCATION
Highland Ave. &c Taken for highway purposes	" 108	90 - 92 inc	1967	West Springfield
Center St. &c Taken for highway purposes	" 108	93	1967	Chicopee
St. James Ave. &c Laid out for State Highway Easement for drainage purposes	" 108	123 - 126inc	1967	Springfield
College Highway &c Page Blvd. &c Interstate Route 291	" 109	11 42 & 43	1967	Southwick Springfield
Brush Hill Ave. Interstate Route 91	" 110	12 & 13	1967	West Springfield

NAME MASSACHUSETTS COMMONWEALTH OF

REMARKS	BOOK	PAGE	DATE	LOCATION
Whitney Avenue Interstate Route 91	" 110	14	1967	Holyoke
Brush Hill Avenue Interstate Route 91	" 110	15	1967	West Springfield
Riverdale Road & Interstate Highway	" 110	28--30 inc.	1967	West Springfield
Center Street & Interstate Route #391	" 110	86--88 inc.	1967	Chicopee
Chestnut Street & Interstate Route 291	" 111	33	1967	Springfield
Temporary Easement Coit Street	" 111	33	1967	Holyoke

NAME MASSACHUSETTS COMMONWEALTH OF

REMARKS	BOOK	PAGE	DATE	LOCATION
Scott Tower Road Interstate Route 91	" 111	98	1967	Holyoke
Roosevelt Ave.&c Taken for Public Recreational facilities	"111	120	1967	Springfield
Page Blvd.&c Laid out as a State Highway	"112	54--58 inc.	1968	Springfield
Interstate Route 291	" 112	93	1968	Springfield
Interstate Route 91	" 112	95	1968	Springfield
Russell Road	" 113	2 & 3	1968	Westfield

NAME MASSACHUSETTS COMMONWEALTH OF

REMARKS	BOOK	PAGE	DATE	LOCATION
Northampton St. & altered & laid out as a state highway	"113	45	1968	Holyoke
Lower Westfield Road Interstate Route 91	"113	46 & 47	1968	Holyoke
Smith Ave. & taken for Recreational facilities	"113	48	1968	Westfield
Greenwich Street &c	" 113	80	1968	Springfield
Southampton Rd. altered & laid out as a state highway	" 113	110 & 111	1968	Westfield
Highland Ave.	" 113	111	1968	Ludlow

NAME MASSACHUSETTS COMMONWEALTHY OF

REMARKS	BOOK	PAGE	DATE	LOCATION
Whitney Avenue &c Interstate Route 91	"113	125	1968	Holyoke
Easement for Drainage Purposes	"114	72	1968	Monson
Nursery Street &c Location of Easement	"114	86	1968	Springfield
Center St. Altered and laid out as a State Highway	"114	99	1968	Chicopee
Meadow Street &c	"114	108	1968	Agawam
Main St. &c Taken for Highway Purposes	"114	120	1968	Holyoke

NAME MASSACHUSETTS COMMONWEALTH OF

REMARKS	BOOK	PAGE	DATE	LOCATION
Nottingham Street & Interstate Route 291	"115	23	1968	Springfield
Prospect Avenue	"115	51	1968	West Springfield
Chicopee & Whitman Streets	"116	80	1969	Chicopee
East Main St. Altered & laid out as a State Highway	"116	90-92 inc.	1969	Westfield
Margaret St. & Taken for highway purposes	"116	97	1969	Chicopee
Roosevelt Ave. Altered & laid out as a State Highway	"120	29	1969	Springfield

NAME MASSACHUSETTS COMMONWEALTH OF

REMARKS	BOOK	PAGE	DATE	LOCATION
Temporary easements taken by Dept. of P.W. St. James Ave. &c	"120	70 & 71	1969	Springfield
Altered & laid out as a State highway Longhill Street &c	"120	117	1970	Springfield
Huron Ave. Altered & laid out as a state highway &c	"121	42 & 43	1970	Holyoke
Prospect Ave. Location of right of way taken by Dept. of P.W.	"121	44	1970	West Springfield
Plan of Road Margaret Street	"121	88 & 89	1970	Chicopee
Boston Rd(Rte 20) &c Laid out as a State highway by D.P.W.	"121	94-97 inc.	1970	Springfield

1880
Chapman A

NAME MASSACHUSETTS COMMONWEALTH OF

REMARKS	BOOK	PAGE	DATE	LOCATION
Blandford Rd. abandoned as a State Highway	"121	112 & 113	1970	Russell
Route 5 Laid out as a State Highway by the D.P.W.	"122	84--89 inc.	1970	Holyoke
Northampton St &c	"122	106-111 inc.	1970	Holyoke
Route #57 Laid out as a State Highway by Dept. of P.W.	"123	51	1970	Granville
St. Louis Ave. Taken for highway purposes by the Dept of P.W.	"124	9	1970	Chicopee
Chicopee St. altered & laid out as a State hwy by Dept. of P.W.	"124	12--19 inc.	1970	Chicopee

NAME MASSACHUSETTS COMMONWEALTH OF

REMARKS	BOOK	PAGE	DATE	LOCATION
Tremont St.&c Taken for highway purposes	"124	122	1970	Chicopee
St.Louis Ave. Taken for highway purposes	"125	1	1970	Chicopee
Margaret St. Taken for highway purposes	"125	1	1970	Chicopee
Margaret St. Taken for highway purposes	"125	36	1970	Chicopee
Margaret St. Taken for highway purposes	"125	37	1970	Chicopee
Chicopee St Taken for highway purposes by Dept of P W	"125	85	1970	Chicopee

NAME MASSACHUSETTS COMMONWEALTH OF

REMARKS	BOOK	PAGE	DATE	LOCATION
Page Blvd-Easement for Drainage Purposes	XXXXXX Plan 125	101	1971	Springfield
Emerald St &c Land taken for highway purposes	"125	123	1971	Chicopee
Elm St &c Land taken for highway purposes	"125	123	1971	Holyoke
Chicopee St Land taken for highway purposes	"125	125	1971	Chicopee
Leslie Street &c Prospect Ave. &c Plan of road altered & Laid out as a State Highway	"126 105--114 "126	83 inc.	1971 1971	Springfield West Springfield

NAME MASSACHUSETTS COMMONWEALTH OF

REMARKS	BOOKS	PAGE	DATE	LOCATION
Margaret St. Land taken for highway purposes	"127	107	1971	Chicopee
Main St.&c Land taken for highway purposes	"128	36	1971	Holyoke
Rte 91 &c altered and laid out as State Hwy.	"128	47--52 inc	1971	Springfield
Margaret St.Land taken for highway purposes	"129	20	1971	Chicopee
St.Louis Ave Land taken for highway purposes	"129	92	1971	Chicopee
Dublin St.&c Land taken for highway purposes	"132	35	1971	Chicopee

NAME MASSACHUSETTS COMMONWEALTH OF

REMARKS	BOOK Plans	PAGE	DATE	LOCATION
High St. & Land taken for highway purposes	"132	35	1971	Holyoke
Page Blvd & Land transferred by the Dept of P.W. to City of Spd. Leonard St. & land taken for Highway Purposes by Dept. Of P.W. Of Spd.	"132	36--55 inc	1971	Springfield
Chicopee St. & Taken for Highway Purpose By Chic. Dept P.W.	"132	66 & 67	1972	Springfield
Riverdale Rd Location of easements for Highway signs	"134	40	1972	West Springfield
Springfield St. Location of easements for Highway signs	"134	41	1972	Holyoke

NAME MASSACHUSETTS COMMONWEALTH OF

REMARKS	BOOK Plans	PAGE	DATE	LOCATION
High St.&c Land taken for highway purposes	"135	20	1972	Holyoke
Dublin St.&c Land taken for highway purposes	"135	36	1972	Chicopee
Abandoned as State Highway	" 135	74 to 79 inc	1972	Tolland
Route 8 Altered & Laid out as State Highway	" 135	80 & 81	1972	Tolland
Route 291 Altered & Laid out as a State Highway	"136	82 to 85	1972	Springfield
Perreault St &c Land taken for Highway purposes	"138	26	1972	Chicopee

NAME MASSACHUSETTS COMMONWEALTH OF

REMARKS	BOOK Plans	PAGE	DATE	LOCATION
Perreault St Land taken for highway purposes	"138	51	1972	Chicopee
Main St &c--Land taken for highway purposes	"138	52	1972	Holyoke
Depot St &c--Land taken for highway purposes	"138	82	1972	Chicopee
Perreault St.-Land taken for Hgy purposes	" 139	66	1972	Chicopee
&c Beston St.-Altered & laid out as State Hgwy	" 139	68 & 69	1972	Chicopee
St. Louis St.&c Land taken for Hgy Pur.	" 139	116	1972	Chicopee

NAME MASSACHUSETTS COMMONWEALTH OF

REMARKS	BOOK Plans	PAGE	DATE	LOCATION
Armory St---Easement grant by Penn Central Transportation Co	"140	22	1972	Springfield
Middlefield St easement grant by Penn Central Transportation Co	"140	23	1972	Chester
Easement grant by Penn Central Transportation Co	"140	24	1972	Chester
Huntington Rd Easement grant By Penn Central Transportation Co	"140	25	1972	Chester
Station St Easement grant by Penn Central Transportation Co	"140	26	1972	Russell
Station St Easement grant by Penn Central Transportation Co	"140	27	1972	Brimfield

NAME MASSACHUSETTS COMMONWEALTH OF

REMARKS	BOOKS	PAGE	DATE	LOCATION
Tenney Rd Easement grant by Penn Central Transportation Co	"140	28	1972	Palmer
Hastings Rd Easement grant by Penn Central Transportation Co	"140	29	1972	Monson
Ludlow Rd Easement grant by Penn Central Transportation Co	"140	30	1972	Wilbraham
Pasco Road Easement grant by Penn Central Transportation Co.	"140	31	1972	Springfield
Berkshire St Easement grant by Penn Central Transportation Co	"140	32	1972	Springfield
St James Ave & Easement grant by Penn Central Transportation Co	"140	33	1972	Springfield

MASSACHUSETTS COMMONWEALTH OF

NAME

REMARKS	BOOK Plans	PAGE	DATE	LOCATION
Margaret St. Land Taken of Hgy Purposes	140	85	1972	Chicopee
Bertha Ave Taken for Highway Purposes	"140	102	1972	Chicopee
Palmer Road ---Easement for drainage purposes taken by Dept of P.W.	"141	38	1973	Brimfield
Main St &c--Easement grant by Penn Central Transportation Co	"141	50	1973	Palmer
Swamp Road Easement grant by Penn Central Transportation Co	"141	51	1973	Westfield
Old Stage Rd Easement grant by Penn Central Transportation Co	"141	52	1973	Westfield

NAME MASSACHUSETTS COMMONWEALTH OF

REMARKS	BOOK Plans	PAGE	DATE	LOCATION
Holyoke Rd Easement grant by Penn Central Transportation Co	"141	53	1973	West Springfield
Holyoke Rd Easement grant by Penn Central Transportation Co	"141	54	1973	Holyoke
Ross St & C Easement grant by Penn Central Transportation Co	"141	55	1973	Holyoke
St James Ave Easement grant by Penn Central Transportation Co	"141	56	1973	Springfield
Armory St Easement grant by Penn Central Transportation Co	"141	57	1973	Springfield
Point Grove Rd Easement grant by Penn Central Transportation Co	"141	58	1973	Southwick

NAME MASSACHUSETTS COMMONWEALTH OF

REMARKS	BOOK Plans	PAGE	DATE	LOCATION
Pochassic St Easement grant by Penn Central Transportation Co	"141	59	1973	Westfield
Lewis St Easement grant by Penn Central Transportation Co.	"141	60	1973	Southwick
Grattan St & Taken for highway purposes by Dept of P. W.	"142	42	1973	Chicopee
Berkshire St Taken for highway purposes by Dept of P. W	"142	61	1973	Holyoke
Riverdale Rd & Altered & laid out as a State Highway by Dept of P W	"142	82 & 83	1973	West Springfield
Main St Location of Easements taken by the Dept or Public Works	"142	84 & 85	1973	Holyoke

NAME MASSACHUSETTS COMMONWEALTH OF

REMARKS	Plans	PAGE	DATE	LOCATION
Chicopee St &c Land taken for Highway Purposes by Dept of P.W	"143	13	1973	Chicopee
River Rd Plan of Road discontinued as a State Highway	"143	70 to 77	1973	Russell
Chicopee St &c Land taken for Highway purposes by D.P.W.	"143	78 & 79	1973	Chicopee
Margaret St &c Land taken for highway purposes by D.P.W.	"144	36	1973	Chicopee
Chicopee St (Rte 116) Reconstruction of Rte 116 by Dept of P.W.	"145	58	1973	Chicopee
Leslie Street &c Connecticut River Interceptor Sewer	"145	66 to 71	1973	Chicopee

NAME MASSACHUSETTS COMMONWEALTH OF

REMARKS	Pages	PAGE	DATE	LOCATION
Thomas St Land conveyed to City of Spfld by Dept of Public Works	"146	47	1973	Springfield
Memorial Dr (Rte 33) Easement for Drainage purposes	"148	7	1973	Chicopee
Rte #33 Altered and laid out as a State Highway by Dept of P W	"148	100 & 101	1973	Chicopee
Rte #91 Easement for for drainage purposes taken by Dept of P W	"148	130	1973	Holyoke
Rte 91 &c Altered & laid out as a State highway by Dept of P.W	"149	12 to 15	1973	Holyoke
Kimball St Taken for Highway purposes by Dept of P. W.	"149	36	1973	Chicopee

Denmark

Falle reel

NAME MASSACHUSETTS COMMONWEALTH OF

REMARKS	BOOK Plans	PAGE	DATE	LOCATION
Whitman St. Taken for highway purposes by Dept of Public Works	"150	84	1974	Chicopee
St Louis Ave Taken for highway purposes by Dept of P. W.	"150	85	1974	Chicopee
St Louis Ave Taken for highway purposes by Dept of P. W.	"150	109	1974	Chicopee
Grattan St &c Taken for highway purposes by Dept of P. W.	"151	24	1974	Chicopee
Perrault St Taken for highway purposes Dept of Pl W.	"151	25	1974	Chicopee
Allen St. &c-Easements for Drainage purposes taken by Dept. of P.W.	" 151	109	1974	Palmer

NAME MASSACHUSETTS COMMONWEALTH OF

REMARKS	XXXXXX	PAGE	DATE	LOCATION
Tobey Road &c Laid Out by County Commissioners	Plans 151	84 to 89	1974	Monson
Riverdale Rd-Altered & laid out as State Hgwy by Dept of P W	155	19 & 20	1974	West Springfield
River Rd &c Altered & laid out as a State Highway by Dept of P W	"156	20 & 21	1975	Agawam
Union St. &c laid out as highway by Dept P W	157	124 & 125	1975	Westfield
Easement for Drainage Purposes-Blandford Rd&c	158	53	1975	Russell
Emerald St Taken for highway purposes	"158	89	1975	Chicopee

NAME MASSACHUSETTS COMMONWEALTH OF

REMARKS	XXXX Plans	PAGE	DATE	LOCATION
Grattan St. &c Taken for Highway Purposes	159	66	1975	Chicopee
Easement Memorial Drive &c	159	130	1975	Chicopee
Cherry St. &c Laid out as State Highway	160	72 & 73	1975	Holyoke
Chicopee St. Taken for highway purposes by Dept of P W	161	94	1975	Chicopee
Margaret St., taken for highway purposes by DPW	162	10	1975	Chicopee
Ingleside Street &c	162	12 to 17	1975	Holyoke

NAME MASSACHUSETTS COMMONWEALTH OF

REMARKS	XXXXXX	PAGE	DATE	LOCATION
Memorial Dr.&c Altered & Laid out as State hwy	Plans 162	50 to 59	1975	Chicopee
Easement for Drainage Purposes - Route 91	162	109	1976	Longmeadow
Tremont St. Taken for highway purposes by Dept of P. W.	"162	124	1976	Chicopee
Kimball St.&c Taken for highway purposes by DPW	163	121	1976	Chicopee
Grattan St &c taken for highway purposes by Dept of Public Works	"164	38	1976	Chicopee
Chicopee Street Taken for Highway Purposes by DP W	" 164	867	1976	Chicopee

NAME MASSACHUSETTS COMMONWEALTH OF

REMARKS	XXXXXX Plans	PAGE	DATE	LOCATION
Memorial Dr-Easement for slope purposes	164	87	1976	Chicopee
St.Louis Ave.-taken for hgwy purposes by DPW	165	20	1976	Chicopee
Blais Ave &c-taken for hgwy purposes by DPW	166	73	1976	Chicopee
St.Louis Ave.-taken for hgwy purposes by DPW	166	74	1976	Chicopee
Chicopee St-taken for hgwy purposes by DPW	166	97	1976	Chicopee
Grattan St-Taken for hgwy purposes by DPW	166	98	1976	Chicopee

NAME MASSACHUSETTS COMMONWEALTH OF

REMARKS	BOOK Plans	PAGE	DATE	LOCATION
Grattan St-Taken for hgwy purposes by DPW	167	44	1976	Chicopee
Easements granted to City of Holyoke Easements granted to City of Holyoke by DPW	167	82	1976	Holyoke
St. Louis Ave.Taken for hgwy purposes by DPW	167	86	1976	Chicopee
North End Main Street &c	"167	123	1976	Springfield
Hill - McKnight State Street &c	167	126	1976	Springfield
Rte 5 Altered & laid out as a State Highway by Dept of P W	"168	44 to 46	1977	Holyoke

NAME MASSACHUSETTS COMMONWEALTH OF

REMARKS	BOOK	PAGE	DATE	LOCATION
Memorial Dr Easement by Dept of P W	"168	102	1977	Chicopee
Grattan St Taken for Hgwy purposes by Dept P W	"169	112	1977	Chicopee
Chic St Taken for Hgwy purposes by Dept P W	"169	114	1977	Chicopee
Taken for Hgwy purposes by DPW	" 170	40 & 41	1977	Chicopee
Chicopee St-Taken for hgwy Purposes by DPW	" 170	42 & 43	1977	Chicopee
St Louis Ave &c Laid out as a State Hgwy	"172	8 & 9	1977	Chicopee

NAME MASSACHUSETTS COMMONWEALTH OF

REMARKS	P er aps	PAGE	DATE	LOCATION
Berkshire St Laid out as a State Hghwy	"172	10 & 11	1977	Holyoke
Blunt Park Road &c Land to be conveyed	"172	104	1977	Springfield
Bendix Dr Altered & laid out as a State Hgy by Dept of P W	"173	32 to 35	1977	Chester
Grattan St &c Taken for highway purposes	"173	36	1977	Chicopee
Westview Ave Taken for highway purposes	"173	37	1977	Chicopee
Grattan St Taken for highway purposes	"173	63	1977	Chicopee

NAME MASSACHUSETTS COMMONWEALTH OF

REMARKS	BOOK	PAGE	DATE	LOCATION
Chicopee St Highway purposes	"173	82	1977	Chicopee
Leonard St Highway purposes	"173	83	1977	Chicopee
Tremont St Highway purposes	"173	84	1977	Chicopee
Chicopee St Highway purposes	"173	85	1977	Chicopee
Perrault St Highway purposes	"173	86	1977	Chicopee
Tremont Ct & Highway purposes	"173	87	1977	Chicopee

NAME MASSACHUSETTS COMMONWEALTH OF

REMARKS	BOOK	PAGE	DATE	LOCATION
Perreault St Highway purposes	"173	100	1977	Chicopee
Tremont St &c Highway purposes	"173	101	1977	Chicopee
Highway purposes Chicopee St	"174	1	1977	Chicopee
Highway Purposes Denette St &c	174	39	1977	Chicopee
Highway Purposes Bertha Ave.	174	62	1977	Chicopee
Highway Purposes Bertha Ave.	174	63	1977	Chicopee
Highway Purposes Margaret St.	174	64	1977	Chicopee

NAME MASSACHUSETTS

COMMONWEALTH OF

REMARKS	BOOK	PAGE	DATE	LOCATION
Highway Purposes Leonard Street	" 174	77	1977	Chicopee
Highway Purposes Grattan Street	" 174	98	1977	Chicopee
Highway Purposes Margaret Street	" 174	99	1977	Chicopee
Highway Purposes Whitman Street	" 174	100	1977	Chicopee
Highway Purposes Bertha Avenue	" 174	101	1977	Chicopee
Highway Purposes Bertha Avenue	" 174	102	1977	Chicopee

NAME MASSACHUSETTS COMMONWEALTH OF

REMARKS	BOOK	PAGE	DATE	LOCATION
Highway Purposes Chicopee Street	" 174	117	1977	Chicopee
Congress St &c Perrault Street	174	126 & 127	1977	Springfield
Highway Purposes	175	78	1977	Chicopee
Highway Purposes West View Ave. &c	175	79	1977	Chicopee
Highway Purposes Bertha Ave.	175	80	1977	Chicopee
Highway Purposes Tremont St.	175	81	1977	Chicopee

NAME MASSACHUSETTS COMMONWEALTH OF

REMARKS	BOOK	PAGE	DATE	LOCATION
Highway Purposes Kimball st &c	175	82	1977	Chicopee
Highway Purposes Kimball St. &c	175	95	1977	Chicopee
Tremont St. Highway Purposes	175	96	1977	Chicopee
Chicopee St. Highway Purposes	175	97	1977	Chicopee
Highway Purposes Depot St.	175	98	1977	Chicopee
Highway purposes Bertha Ave	"175	110	1977	Chicopee

NAME MASSACHUSETTS COMMONWEALTH OF

REMARKS	BOOK Plans	PAGE	DATE	LOCATION
Highway purposes Dublin St	"175	111	1977	Chicopee
Highway purposes Bertha Ave	"175	112	1977	Chicopee
Highway purposes Granby Road	"175	128	1977	Chicopee
Highway Purposes Kimball St	176	11	1977	Chicopee
Highway Purposes Whitman St.	176	12	1977	Chicopee
Highway Purposes Bertha Ave.	176	13	1977	Chicopee

MASSACHUSETTS COMMONWEALTH OF
NAME

REMARKS	BOOK	PAGE	DATE	LOCATION
Highway Purposes Kimball St	176	28	1977	Chicopee
Highway Purposes Emerald St	176	35	1978	Chicopee
Dublin St. Hghway Purposes	176	36	1978	Chicopee
Highway Purposes Grattan St	176	66	1978	Chicopee
Highway Purposes Chicopee St.	176	67	1978	Chicopee
Highway Purposes Granby Rd.	176	68	1978	Chicopee

NAME MASSACHUSETTS COMMONWEALTH OF

REMARKS	BOOK	PAGE	DATE	LOCATION
Highway Purposes Tremont St. &c	176	69	1978	Chicopee
Highway Purposes Chicopee St.	176	70	1978	Chicopee
Highway Purposes Kimball St. &c	176	71	1978	Chicopee
Chicopee St &c Highway Purposes	"176	109	1978	Chicopee
Exchange St. &c Highway Purposes	177	12	1978	Chicopee
Depot Street Highway purposes	"177	55	1978	Chicopee

NAME MASSACHUSETTS COMMONWEALTH OF

REMARKS	BOOK	PAGE	DATE	LOCATION
Grattan Street Highway purposes	"177	58	1978	Chicopee
Front Street Highway purposes	"177	77	1978	Chicopee
East Meadow Street Highway purposes	"177	87	1978	Chicopee
Highway purposes	"177	117	1978	Chicopee
Grattan St Highway purposes	"177	125	1978	Chicopee
Grattan St Highway purposes	178	34	1978	Chicopee

NAME MASSACHUSETTS COMMONWEALTH OF

REMARKS	BOOK	PAGE	DATE	LOCATION
Emerald Street &c Highway purposes	" 178	47 to 50	1978	Chicopee
Grattan Street Highway purposes	" 178	51	1978	Chicopee
East Meadow Street Highway purposes	" 178	52	1978	Chicopee
Grattan Street &c Highway purposes	" 178	53	1978	Chicopee
Northampton Rd (Rte 5) Basement purposes	"179	44 to 51	1978	Holyoke
Highway purposes Main Street &c	"179	44 to 51	1978	Holyoke

NAME MASSACHUSETTS COMMONWEALTH OF

REMARKS	BOOK	PAGE	DATE	LOCATION
Highway purposes Polland Road	"180	17	1978	Chicopee
Highway purposes Poland Road	180	119	1978	Chicopee
Highway purposes Polland Road	180	120	1978	Chicopee
Highway purposes Polland Road	180	121	1978	Chicopee
East Meadow St & Highway purposes	"181	2 - 15	1978	Chicopee
Kimball Street & Highway purposes	"181	96 to 115	1978	Chicopee

NAME MASSACHUSETTS COMMONWEALTH OF

REMARKS	BOOK	PAGE	DATE	LOCATION
McKinstry Ave Highway purposes	"182	18 & 19	1978	Chicopee
Riverdale Rd (Rte 5) Highway purposes	"182	38 & 39	1978	West Springfield
Grattan St & Highway purposes	"182	46 to 71	1978	Chicopee
High Street & Highway purposes	"183	10	1979	Holyoke
Fort St & Land transferred to City of Spd by Dept of W	" 183	46 & 47	1979	Springfield
Route #20 &c Highway purposes	"184	18 & 19	1979	Wilbraham

NAME MASSACHUSETTS COMMONWEALTH OF

REMARKS	BOOK	PAGE	DATE	LOCATION
Chicopee Street & Highway Purposes	184	44 & 45	1979	Chicopee
Rt 391 Highway purposes	"185	94 to 97	1979	Chicopee
College Highway & Highway purposes	186	78 & 79	1979	Southwick
Proposed Easement Palmer Road	186	94	1979	Monson
Proposed Easement Main Street	186	95	1979	Monson

NAME MASSACHUSETTS COMMONWEALTH OF

REMARKS	BOOK	PAGE	DATE	LOCATION
Bridge Street				
Proposed Easement	" 186	96	1979	Monson
Proposed Easement Stafford Hollow Road	" 186	97	1979	Monson
Cherry St &c Land conveyed to City of Holyoke by Dept of PW	"187	18 & 19	1979	Holyoke
Highway Purposes Commercial St &c	" 188	72	1979	Holyoke
Highway Purposes Commercial Street	" 188	73	1979	Holyoke

NAME MASSACHUSETTS COMMONWEALTH OF

REMARKS	BOOK	PAGE	DATE	LOCATION
Highway Purposes Commerical St	189	34	1980	Holyoke
Highway Purposes Commerical St &c	189	51	1980	Holyoke
Highway Purposes Commerical St &c	189	52	1980	Holyoke
Elm St &c Highway Purposes	189	118- 123	1980	Holyoke
Route 391 &c Easements	190	56-57	1980	Chicopee

NAME MASSACHUSETTS COMMONWEALTH OF

REMARKS	BOOK	PAGE	DATE	LOCATION
Columba St &c Easements	190	58-63	1980	Chicopee
Garden St.	191	22&23	1980	Agawam
Route 20 &c	193	34 & 35	1980	Westfield
Easement- Emerald St &c	193	55	1980	Chicopee
Highway purposes Depot St &c	"194	98 & 99	1981	Chicopee

NAME MASSACHUSETTS COMMONWEALTH OF

REMARKS	BOOK	PAGE	DATE	LOCATION
Highway purposes Route 391 &c	" 197	52 to 55	1981	Chicopee
Highway purposes Lower Westfield Rd &c	"198	70 & 71	1981	Holyoke
Highway purposes Elm St &c	"199	2 & 3	1981	Holyoke
Highway purposes Ena Street &c	" 201	86 & 87	1982	Chicopee
Highway purposes Dublin Street &c	" 204	116	1982	Chicopee

NAME MASSACHUSETTS COMMONWEALTH OF

REMARKS	BOOK	PAGE	DATE	LOCATION
Kimball St &c	" 205	65	1982	Chicopee
Kimball St &c	"206	123	1982	Chicopee
Kimball St &c	"206	124	1982	Chicopee
Kimball Street &c	209	63	1983	Chicopee
Shoemaker Lane	218	116	1984	Agawam

NAME MASSACHUSETTS COMMONWEALTH OF

REMARKS	BOOK	PAGE	DATE	LOCATION
Highway Purposes Shoemaker Lane	220	102	1984	Agawam
Highway Purposes Garden Street	220	130	1984	Agawam
Highway Purposes Garden Street	221	33	1984	Agawam
Highway Purposes South Westfield St.	223	69	1985	Agawam
Highway Purposes South Westfield St.	223	78	1985	Agawam

NAME MASSACHUSETTS COMMONWEALTH OF

REMARKS	BOOK	PAGE	DATE	LOCATION
Highway Purposes South Westfield St.	223	78	1985	Agawam
Highway Purposes South Westfield Street	224	29 62&	1985	Agawam
South Westfield Street	224	63	1985	Agawam
Garden Street	224	64	1985	Agawam
Highway Purposes Garden Street	224	130	1985	Agawam

NAME

MASSACHUSETTS COMMONWEALTH OF

REMARKS	BOOK	PAGE	DATE	LOCATION
Highway Purposes Garden Street	225	122	1985	Agawam
Highway Purposes Garden Street	225	122	1985	Agawam
Highway Purposes Garden Street	225	130	1985	Agawam
Highway Purposes Garden Street		52&		
Highway Purposes Garden Street	226	53	1985	Agawam
Highway Purposes Garden Street		54&		
Highway Purposes Garden Street	226	55	1985	Agawam

NAME MASSACHUSETTS COMMONWEALTH OF or
 COMMONWEALTH OF MASSACHUSETTS

REMARKS	BOOK	PAGE	DATE	LOCATION
Highway Purposes So. Westfield St.	226	96 & 97	1985	Agawam
Highway Purposes Mill Street &c	226	98	1985	Agawam
Highway Purposes Garden Street	226	98	1985	Agawam
Highway Purposes Garden Street	226	125	1985	Agawam
Highway Purposes Shoemaker Lane	227	1	1985	Agawam

NAME MASSACHUSETTS COMMONWEALTH OF or
COMMONWEALTH OF MASSACHUSETTS

REMARKS	BOOK	PAGE	DATE	LOCATION
Highway Purposes				
Garden Street	227	1	1985	Agawam
Altered a State Highway		40-		
Middlefield Road &c	228	47	1985	Chester
Highway Purposes				
South Westfield Street	228	128	1985	Agawam
(Southwick Street Agawam)		10-		
Feeding Hills Road	231	15	1985	Southwick
		68&		East Longmeadow
Parker Street &c	235	69	1986	Springfield

MASSACHUSETTS COMMONWEALTH OF or
 NAME COMMONWEALTH OF MASSACHUSETTS

REMARKS	BOOK	PAGE	DATE	LOCATION
Plan of Road Shaker Road &c	235	70- 83	1986	East Longmeadow
Highway Purposes Mill Street &c	239	98 to 103	1986	Agawam
Mill Street &c	"247	13- 28	1987	Agawam
Birnie Ave &c	255	49	1988	Springfield
Easement Sam West Road	255	71	1988	Southwick

MASSACHUSETTS COMMONWEALTH OF or

NAME COMMONWEALTH OF MASSACHUSETTS

REMARKS	BOOK	PAGE	DATE	LOCATION
No. Bridge St &c	256	38- 41	1988	Holyoke
Riverdale St	256	42- 43	1988	West Springfield
Location of Easements	259	31	1988	Tolland
Grattan St &c	261	113	1988	Chicopee
Main St &c	273	56	1990	Springfield
Main St &c	273	55	1990	Springfield

REMARKS	BOOK	PAGE	DATE	LOCATION
Railroad St &c	275	43	1991	Holyoke
Kimball St &c	278	94	1991	Chicopee
Randall Rd	279	20	1991	Ludlow
Worcester St	281	113-114	1992	Spd/Chic
East Main St &c	281	115-118	1992	Chicopee

NAME MASSACHUSETTS COMMONWEALTH ARMOURY COMMISSIONER

REMARKS	BOOK	PAGE	DATE	LOCATION
Land Taking Stafford St	"179	54 & 55	1978	Springfield

MASSACHUSETTS COMMONWEALTH OF
 NAME DEPARTMENT OF NATURAL RESOURCES

REMARKS	BOOK Plans	PAGE	DATE	LOCATION
North Chicopee St. &c	'134	58	1972	Chicopee

MASSACHUSETTS COMMONWEALTH OF
 DIVISION OF FISHERIES AND GAME

NAME

REMARKS	BOOK Plans	PAGE	DATE	LOCATION
Proposed Right of Way to N.E. Power Company	" 86	67	1962	Wilbraham

MASSACHUSETTS COMMONWEALTH OF
 DIVISION OF STATE COLLEGES

NAME

REMARKS	BOOK	PAGE	DATE	LOCATION
Russell Road	"113	2 & 3	1968	Westfield
Western Avenue	"201	121	1982	Westfield

NAME MASSACHUSETTS DEPARTMENT OF HIGHWAYS


REMARKS	BOOK	PAGE	DATE	LOCATION
Worcester ST	281	113-114	1992	Spd/Chic
East Main St &c	281	115-118	1992	Chicopee
Ware Rd &c	283	58-61	1992	Palmer
Riverdale Rd &c	284	56	1993	West Spfld
Whitney Ave &c	284	92	1993	Holy <u>u</u> oke

NAME COMMONWEALTH OF MASSACHUSETTS DEPT OF HIGHWAYS

REMARKS	BOOK	PAGE	DATE	LOCATION
Columbus Ave &c	284	93	1993	Springfield
Ware Road &c	287	14	1993	Palmer

NAME MASSACHUSETTS ELECTRIC COMPANY

REMARKS	BOOK Plans	PAGE	DATE	LOCATION
Pleasant St. &c So. Main St. conveyed by McCormich Longmeadow Stone Co., Inc.	" 83	113	1962	East Longmeadow
conveyed to New England Power Co.	" 88	51	1963	East Longmeadow
Land conveyed by Alchar Wilb. Corp. Spd. St. Lane to be conveyed by New England Power Co.	" 88	51	1963	East Longmeadow
Easement conveyed to Mass. Electric Co by Kay-Vee Realty Co. Inc.	" 89	25	1963	Wilbraham
	"90	7	1963	Palmer
	" 107	22	1967	East Longmeadow



NAME MASS ELECTRIC

REMARKS	BOOK	PAGE	DATE	LOCATION
Mt Dumplin Road	"183	4 & 5	1979	Palmer

NAME MASSACHUSETTS ELECTRIC COMPANY

REMARKS	BOOK	PAGE	DATE	LOCATION
Old Springfield Rd. to be conveyed by A. L. Washburn	"122	116	1970	Monson
Oak St. Land to be conveyed by T.W.Haley to Mass Elec Co.	"124	124	1970	Palmer
Shaker Rd--Land to be conveyed to Mass Elec by Cole Realty Co Inc	"136	15	1972	East Longmeadow
South Main Street & c	216	70	1984	East Longmeadow

NAME MASSACHUSETTS HIGHWAY COMMISSION

1.

REMARKS	BOOK	PAGE	DATE	LOCATION
Main St.	File	2	1899	Westfield
Main St., Westfield, River Road, Russell	"	123	"	Westfield & Russell
Main St.	"	8	1901	Wales
Old Boston Road	"	17	"	Wilbraham
Wales Road	"	1	1902	Brimfield
Wales Road	"	9	"	"

NAME MASSACHUSETTS HIGHWAY COMMISSION

2

REMARKS	BOOK	PAGE	DATE	LOCATION
Nine Mile Pond, Fuller	File	17	1902	Wilbraham
Old Boston Road, Lynch	"	78	1903	"
Henry C. Butler &c	"	150	1904	"
D. W. Foskett	"	165	1905	Brimfield
L. H. Mallory &c	"	168	"	Monson
Lewis A. Conant &c	"	178	"	Palmer

NAME MASSACHUSETTS HIGHWAY COMMISSION

5

REMARKS	BOOK	PAGE	DATE	LOCATION
A. A. Sibley	File	179	1905	West Springfield
H. A. Sibley	"	192	1906	" "
H. D. Thayer &c	"	199	"	Palmer
Chas. Shaw &c	"	234	1908	"
C. M. Calkins	"	235	"	Monson
C. M. Calkins &c	"	236	"	Palmer

NAME MASSACHUSETTS HIGHWAY COMMISSION

REMARKS	BOOK	PAGE	DATE	LOCATION
Mrs. E. Kellogg &c	File	235	1909	Chester
Mrs. A.M.Lincoln &c	"	235	"	Palmer
L. H. Smith &c	"	291	1910	Holyoke
Inhab.of Chester &c	"	291	"	Chester
Flora A. Griffin &c	"	305	1911	"
Chas. P. Davis	"	"	"	Agawam

REMARKS	BOOK	PAGE	DATE	LOCATION
Spd. St. Rwy. Co. &c	Plans C	62	1915	Westfield
R. Cortis	" C	60	"	Russell
R. Cortis	" C	72	"	"
Inhab. of Chester	" E	69	1916	Chester
Inhab. of Russell &c	" G	22, 26, 30 34-38 42-46	1917	Russell
Inhab. of Blandford &c	" H	46-78	1918	Blandford

NAME

**COMMONWEALTH OF MASSACHUSETTS see
MASSACHUSETTS HIGHWAY COMMISSION**

REMARKS	BOOK	PAGE	DATE	LOCATION

REMARKS	BOOK	PAGE	DATE	LOCATION
Burnett Road &c	Plans " 64	59	1958	Chicopee
" " "	" 69	95	"	"
" " "	" 71	76	1959	"
" " -	" 71	85	1959	"
Burnett Road Extn.	" 73	1 & 2	1959	Chicopee
Second Avenue &c	" 73	3 & 4	1959	Chicopee

NAME MASSACHUSETTS INDUSTRIAL PARK

REMARKS	BOOK	PAGE	DATE	LOCATION
	Plans	86 &		
First Avenue	" 73	87	1959	Chicopee
First Avenue	" 74	76	1960	Chicopee
Parcel Q - - - - -	" 78	50 & 51	1960	Chicopee
Second Avenue	" 91	82	1963	Chicopee
Parcel X First Avenue	" 101	103	1965	Chicopee
Second Avenue &c	" 108	76 & 77	1967	Chicopee

NAME MASSACHUSETTS INDUSTRIAL PARK

REMARKS	PLANS	PAGE	DATE	LOCATION
First Avenue &c	110	18	1967	Chicopee
Second Avenue	"115	50	1968	Chicopee
Burnett Road &c	"118	116 & 117	1969	Chicopee
First Avenue	"139	91	1972	Chicopee

NAME **MASS. INDUSTRIAL PARK TRUST**

REMARKS	BOOK	PAGE	DATE	LOCATION
Burnett Road &c	"118	116 & 117	1969	Chicopee

NAME MASS. MORTGAGE CORP.

REMARKS	BOOK	PAGE	DATE	LOCATION
Twin Hills Estates Sect. G Twin Hills Drive &c	165	98 & 99	1976	Longmeadow

NAME MASSACHUSETTS MUNICIPAL WHOLESALE ELECTRIC CO.

REMARKS	BOOK	PAGE	DATE	LOCATION
Moody Street	Plans 168	122 to 125	1977	Ludlow
Railroad Easement	168	126 & 127	1977	C Ludlow
West Street	"189	108 - 115	1980	Ludlow
Moody Street &c	"191	58	1980	Ludlow
West Street	"199	75	1981	Ludlow

NAME MASSACHUSETTS MUNICIPAL WHOLESALE ELECTRIC CO.

REMARKS	BOOK	PAGE	DATE	LOCATION
Texas Drive &c	" 201	23	1982	Ludlow
Easement ---	201	60	1982	Ludlow
West Street	208	83	1983	Ludlow

NAME MASSACHUSETTS NATIONAL GUARD ARMORY

REMARKS	BOOK	PAGE	DATE	LOCATION
Land acquired from City Plans of Chicopee Cemetery Drive &c	" 43	62	1954	Chicopee

NAME MASSACHUSETTS MUTUAL LIFE INSURANCE COMPANY

REMARKS	BOOK	PAGE	DATE	LOCATION
Mass. Highway Commission File		291	1910	Chester
Exchange of land with House of the Good Shepard Plans	13	10	1932	Springfield
Main St. corner State St.	" 17	14	1938	"
Wilbraham Road &c	" 56	110	1956	"
" " "	" 64	128 & 129	1958	"

NAME MASSACHUSETTS SAW WORKS

REMARKS	BOOK	PAGE	DATE	LOCATION
Spd Gas Light Co.	File	340	1911	Springfield

NAME MASS. STATE COLLEGE BUILDING AUTHORITY

REMARKS	Plans	PAGE	DATE	LOCATION
Western Avenue	"162	22	1975	Westfield
Western Avenue	"162	23	1975	Westfield

NAME MASSACHUSETTS TURNPIKE

REMARKS	BOOK	PAGE	DATE	LOCATION
Warren Road &c Route 67 Express Toll Highway known as "Mass. Turnpike"	Plans " 46 " 46	1 to 3inc. 46 to 67inc.	1954 1955	Palmer & Brimfield Chicopee
" " " "	" 46	104 to 119inc.	1955	Brimfield Montgomery, Russell & Westfield
" " " "	" 46	123 to 126inc.	"	Westfield
" " " "	" 47	33 to 42inc.	"	Palmer
" " " "	" 47	55 to 80inc.	"	"

NAME MASSACHUSETTS TURNPIKE

2.

REMARKS	BOOK	PAGE	DATE	LOCATION
Express Toll Highway known as "Mass. Turnpike"	Plans " 47	110 to 113inc.	1955	Brimfield
Express Toll Highway known as "Mass. Turnpike" Blandford Road	" 48	1 to 16inc.	"	Russell
Express Toll Highway known as "Mass. Turnpike" Bradley St. &c	" 48	17 to 36inc.	"	West Springfield
Express Toll Highway known as "Mass. Turnpike" Palmer Road &c	" 48	46 & 47	"	Brimfield
Express Toll Highway known as "Mass. Turnpike" Little Alum Pond Road	" 48	48 & 49	"	"
Express Toll Highway known as "Mass. Turnpike" Maynard Road &c	" 48	50 to 61inc.	"	Wilbraham

NAME MASSACHUSETTS TURNPIKE

REMARKS	BOOK	PAGE	DATE	LOCATION
Express Toll Highway known as "Mass. Turnpike" Chicopee Street &	Plans " 48	74 to 77inc.	1955	Chicopee
Express Toll Highway known as "Mass. Turnpike" Dickenson Hill Rd. &	" 48	78to 93inc.	"	Russell
Express Toll Highway known as "Mass. Turnpike" Alden Street	" 48	94 to 101inc.	"	Ludlow
Express Toll Highway known as "Mass. Turnpike" North Street &	" 49	1 to 28inc.	"	Blandford
Amendment to Mass. Turnpike Authority Medina St. &	" 49	63 & 64	"	Chicopee
Subdiv. of Par. 135 order of taking	" 49	73 & 74	"	Palmer

NAME MASSACHUSETTS TURNPIKE

4

REMARKS	BOOK	PAGE	DATE	LOCATION
Express Toll Highway known as "Mass. Turnpike" Lockhouse Road &c	Plans " 49	80 to 103 inc.	1955	Westfield
Express Toll Highway known as "Mass. Turnpike" Baptist Hill St. &c	" 49	104 to 129 inc.	"	Palmer
Express Toll Highway known as "Mass. Turnpike" Flynt Street &c	" 50	8 & 9	"	"
Express Toll Highway known as "Mass. Turnpike" West Road &c	" 50	46 to 77 inc.	"	Westfield
Express Toll Highway known as "Mass. Turnpike" Chester Road &c	" 50	78 to 127 inc.	"	Blandford
Express Toll Highway known as "Mass. Turnpike" Millbrook Road	" 51	1 & 2	"	Brimfield

NAME MASSACHUSETTS TURNPIKE

REMARKS	BOOK	PAGE	DATE	LOCATION
Drainage Easement Mass. Turnpike Granby Road &c	Plans			
Drainage Easement Mass. Turnpike Little Alum Pond Road	" 51	5	1955	Chicopee
Express Toll Highway known as "Mass. Turnpike" Cole Ave &c	" 51	20	"	Brimfield
Express Toll Highway known as "Mass. Turnpike" Blandford Road	" 51	42 to 75 inc.	"	Chicopee
Tem. Easement Express Toll Highway known as "Mass. Turnpike"	" 51	76 & 77	"	Russell
Tem. Easement Express Toll Highway known as "Mass. Turnpike"	" 51	78	"	West Springfield
Tem. Easement Express Toll Highway known as "Mass. Turnpike"	" 51	91	"	Westfield

NAME MASSACHUSETTS TURNPIKE

6

REMARKS	BOOK	PAGE	DATE	LOCATION
Tem. Easement Express Toll Highway known as "Mass. Turnpike"	Plans			
Express Toll Highway known as "Mass. Turnpike"	" 51	92	1955	Westfield
Russell Stage Road & Express Toll Highway known as "Mass. Turnpike"	" 51	110 to 119 inc.	"	Blandford
Burnett Road & Drainage Easement for "Mass. Turnpike"	" 52	1 to 26 inc.	"	Chicopee
Three Rivers Road	" 52	27	"	Wilbraham
Tem. Easement Express Toll Highway known as Mass. Turnpike	" 52	28 & 29	"	Westfield
Road Express Toll Highway known as "Mass. Turnpike"	" 52	31 to 50 inc.	"	West Springfield
Prospect Ave. &				

NAME MASSACHUSETTS TURNPIKE

7

REMARKS	BOOK	PAGE	DATE	LOCATION
Reloc. WaterMain Express Toll Highway known as "Mass. Turnpike" Bland- ford Road &c	" 52	55 to 60 inc.	1955	Blandford
River Reloc. Express Toll Highway known as "Mass. Turnpike Palmer Road	" 52	61 & 62	"	Palmer & Brimfield
Drainage Easements for Mass. Turnpike Shearer St. &c	" 52	84 & 85	"	Palmer
Drainage Easements for Mass. Turnpike	" 52	86 & 87	"	Brimfield
Express Toll Highway known as "Mass. Turnpike" Gore Road	" 52	88 & 89	"	Blandford
Express Toll Highway known as "Mass. Turnpike" Cady St. Extension &c	" 52	90 to 111 inc.	"	Ludlow

NAME MASSACHUSETTS TURNPIKE

8.

REMARKS	BOOK	PAGE	DATE	LOCATION
Drainage Easement Alden Street	Plans " 53	2	1955	Ludlow
Express Toll Highway known as "Mass. Turnpike"	" 53	22 & 23	"	Montgomery &c
Express Toll Highway known as "Mass. Turnpike" Chicopee St. &c	" 53	26	"	Chicopee
Express Toll Highway known as "Mass. Turnpike"	" 53	27 & 28	"	"
Amend. No. 1 to Mass. Turn- pike Authority Prospect Street	" 53	67 & 68	"	Ludlow
Loc. Water line & Access made necessary by Mass. Turnpike Negro Hill Rd.	" 53	101 & 102	"	Blandford

NAME MASSACHUSETTS TURNPIKE

9

REMARKS	BOOK	PAGE	DATE	LOCATION
Easements granted to the Socony Mobil Oil Co. by Mass. Turnpike Authority	Plans " 53	129 & 130	1955	Wilbraham
Express Toll Highway known as "Mass. Turnpike" Riverdale Road &c	" 54	1&2	"	West Springfield
Express Toll Highway known as "Mass. Turnpike" Express Toll Highway	" 54	3 &4	"	Ludlow
known as "Mass. Turnpike" Express Toll Highway	" 54	5 &6	"	Chicopee
known as "Mass. Turnpike" Warren Road Route 67 Express Toll Highway	" 54	7 &8 45 &	"	Palmer & Brimfield
known as "Mass. Turnpike" Flynt Street	" 54	46	"	Palmer

REMARKS	BOOK	PAGE	DATE	LOCATION
Express Toll Highway known as "Mass. Turnpike" Montgomery Street	Plans " 54	47 to 52 inc.	1955	Chicopee
Express Toll Highway known as "Mass. Turnpike" Riverview St. Extn. &c	" 54	63 to 70 inc.	1956	"
Express Toll Highway known as "Mass. Turnpike" Old Eight Rod Road	" 54	71	"	Westfield
Express Toll Highway known as "Mass. Turnpike" Thorndike St. Route 32	" 54	72	"	Palmer
Express Toll Highway known as "Mass. Turnpike" Maynard Road	" 54	73 & 74	"	Wilbraham
Sub. Div. Par. No. 144 Taking Mass. Turnpike Authority Thompson St.	" 54	75 & 76	"	Palmer

NAME MASSACHUSETTS TURNPIKE

REMARKS	BOOK	PAGE	DATE	LOCATION
Alteration No. 1 to Mass. Turnpike Authority Chester Road	Plans " 55	28 & 29	1956	Blandford
Express Toll Highway known as "Mass. Turnpike" Riverdale Road	" 55	30	"	West Springfield
Drainage Easement for the Mass. Turnpike Lockhouse Road &c	" 55	31 & 32	"	Westfield
Express Toll Highway known as "Mass. Turnpike" Owen District Road &c	" 55	39 to 42 inc.	"	"
Express Toll Highway known as "Mass. Turnpike" North Street	" 55	47 to 50 inc.	"	Blandford
Amendment No. 1 to Mass. Turnpike Authority Russell Stage Road	" 55	51 & 52	"	"

NAME MASSACHUSETTS TURNPIKE

REMARKS	BOOK	PAGE	DATE	LOCATION
Amend.No.2 to Mass. Turnpike Authority Order of Taking No.75	Plans " 55	66	1956	Chicopee
Location of a Drainage easement for the Mass. Turnpike	" 55	93 & 94	"	Westfield
Amend.No.1 to Mass. Turnpike Order of Taking No.54	" 55	95 & 96	"	Blandford
Amend.No.4 Mass. Turnpike Authority Order of taking No.93 Fuller Rd.&c Express Toll Highway known as "Mass. Turnpike"	" 55	97 to 104 inc."	"	Ludlow
Montgomery Street Loc.of Water Line "Mass. Turnpike"	" 55	105	"	Chicopee
North-South Highway &c	" 55	106 to 109 inc."	"	"

REMARKS	BOOK	PAGE	DATE	LOCATION
Amend. to Mass. Turnpike Authority Order of Taking Burnett Road	Plans	110 to		
Order of Taking No. 88 Burnett Road	" 55	115 inc.	1956	Chicopee
Fuller Rd. taken for Express Toll Highway known as "Mass. Turnpike"	" 55	116 & 117	"	"
East St. taken for Express Toll Highway known as "Mass. Turnpike"	" 56	61 & 62	"	Ludlow
Location of a Drainage Easement for the Mass. Turnpike	" 56	63 & 64	"	Chicopee
Express Toll Highway known as "Mass. Turnpike"	" 56	119 to	"	
North Street	" 56	122 inc.	"	Blandford

NAME MASSACHUSETTS TURNPIKE

REMARKS	BOOK	PAGE	DATE	LOCATION
Drainage Easement for "Mass. Turnpike" North Street	Plans " 56	123	1956	Ludlow
Express Toll Highway known as "Mass. Turnpike"	" 57	26& 27	"	"
Access Road in Connect- ion with "Mass. Turnpike"	" 57	28& 29	"	Chicopee
Sheridan Street & Tem. Slope Easement for "Mass. Turnpike" West St.	" 57	36	"	Ludlow
Express Toll Highway known as "Mass. Turnpike"	" 57	37& 38	"	"
East Street Express Toll Highway known as "Mass. Turnpike"	" 57	39& 40	"	Westfield
Southampton Road &				

REMARKS	BOOK	PAGE	DATE	LOCATION
Amendment No. 1 Altera- tion No. to "Mass. Turnpike" Drainage Easement Owen District Road &c	Plans " 57 " 57	41& 42 57& 58	1956 " "	West Springfield Westfield
Site of a Microwave Installation Express Toll Highway Dunhamtown Rd	" 57	70& 71	"	Brimfield
Express Toll Highway known as "Mass. Turnpike" Bradley Street &c	" 57	72 to 91 inc.	"	West Springfield
Express Toll Highway known as "Mass. Turnpike" Montgomery Road &c	" 57	92 to 123 inc.	"	Westfield
Express Toll Highway known as "Mass. Turnpike" Owen District Road &c	" 57	124 to 127 inc.	"	"

NAME MASSACHUSETTS TURNPIKE

REMARKS	BOOK	PAGE	DATE	LOCATION
Express Toll Highway known as "Mass. Turnpike" Lockhouse Road & Express Toll Highway known as "Mass. Turnpike" Pine Ridge Road	Plans " 58	1 to 24 inc.	1956	Westfield
Express Toll Highway known as "Mass. Turnpike" Site of a Microwave install. " Express Toll Highway" Dunhamtown Road & Express Toll Highway known as "Mass. Turnpike" Owen District Road & Drainage Easment	" 58 " 58 " 58	31 & 32 40 & 41 42 & 43	" " " "	Montgomery Brimfield Westfield
Express Toll Highway known as "Mass. Turnpike"	" 58	81 & 82	" "	Palmer Ludlow

NAME MASSACHUSETTS TURNPIKE

REMARKS	BOOK	PAGE	DATE	LOCATION
Temporary Easement in connection with an Express Toll Highway	Plans	96&	1956	Chicopee
Express Toll Highway known as "Mass. Turnpike"	" 58	97		
Drainage Easement for Mass. Turnpike Fuller Street	" 59	1	"	Westfield
Drainage Easement for Mass. Turnpike Tait Street	" 59	2	"	Chicopee
Drainage Easement for the Mass. Turnpike	" 59	3	"	Ludlow
Express Toll Highway known as "Mass. Turnpike"	" 59	4	"	Palmer
Riverdale Road	" 59	8&	"	West Springfield
		9		

NAME MASSACHUSETTS TURNPIKE

REMARKS	BOOK	PAGE	DATE	LOCATION
Drainage Easement for Mass. Turnpike Granby Road &c	Plans " 59	24	1956	Chicopee
Order of Taking Fuller St.	" 59	105 & 106	1957	Ludlow
Location of Fuller Road taken for Express Toll Highway known as Mass. Turnpike	" 59	107 & 108	"	Chicopee
Express Toll Highway known as Mass. Turnpike Montgomery Road	" 59	110	"	Westfield
Express Toll Highway known as Mass. Turnpike	" 59	129 & 130	"	Chicopee
Express Toll Highway known as Mass. Turnpike	" 60	1 & 2	"	Russell

NAME MASSACHUSETTS TURNPIKE

REMARKS	BOOK	PAGE	DATE	LOCATION
Express Toll Highway known as Mass. Turnpike	Plans	66 &		
Express Toll Highway known as Mass. Turnpike	" 60	67	1957	Ludlow
Express Toll Highway known as Mass. Turnpike and Amendment No. 1	" 60	86 & 87	"	Palmer
Express Toll Highway known as Mass. Turnpike Alteration No. 3 Lockhouse Road	" 60	88	"	Westfield
Express Toll Highway known as Mass. Turnpike Alteration No. 3	" 60	89	"	Chicopee
Express Toll Highway known as Mass. Turnpike Order of Taking No. 155	" 61	49	"	Palmer
Amendment No. 1	" 61	50 & 51	"	Ludlow

REMARKS	BOOK	PAGE	DATE	LOCATION
Express Toll Highway known as Mass.Turnpike	Plans " 61	52	1957	Russell
Drainage Easement for Mass.Turnpike	" 61	53	"	Blandford
Order of Taking No.54 Amendment No.2	" 61	54	"	"
Express Toll Highway known as Mass.Turnpike	" 62	12 & 13	"	Montgomery &c
Express Toll Highway known as Mass.Turnpike	" 62	14 & 15	"	Chicopee
Express Toll Highway known as Mass.Turnpike	" 62	16 & 17	"	W.Springfield

REMARKS	BOOK	PAGE	DATE	LOCATION
Express Toll Highway known as Mass.Turnpike	Plans " 62	18 & 19	1957	Ludlow
Express Toll Highway known as Mass.Turnpike	" 63	92 & 93	"	Chicopee
Express Toll Highway known as Mass.Turnpike	" 63	94 & 95	"	"
Express Toll Highway known as Mass.Turnpike	" 65	87-99 inc.	1958	"
Express Toll Highway known as Mass.Turnpike	" 65	126 & 127	"	Ludlow
West Avenue	" 67	34-37 inc.	"	Ludlow

NAME MASSACHUSETTS TURNPIKE

22.

REMARKS	BOOK	PAGE	DATE	LOCATION
Holyoke street	plans " 67	38	1958	Ludlow
-----	" 67	114	"	Palmer
West St.&c	" 68	2-49 inc.	"	Ludlow
Express Toll Highway Southampton Road	" 68	127 & 128	"	Westfield
-----	" 69	117	1959	Chicopee & Ludlow
Easement granted to New England Power Co.	" 73	5 & 6	1959	Palmer

REMARKS	BOOK	PAGE	DATE	LOCATION
Easement from Donald B. Holbrook	Plans " 73	25	1959	Palmer
Owen District Road	" 76	15	1960	Westfield
West Street	" 78	36 & 37	1960	Ludlow
Express Toll Highway Easement granted to Wfd. Gas & Elec. Co. by Mass. Turnpike Authority	" 80 " 83	43 & 44 87 & 88	1961 1962	Chicopee Westfield
- - - - -	" 93	130	1964	Westfield

NAME MASSACHUSETTS TURNPIKE

REMARKS	PLANS	PAGE	DATE	LOCATION
Sanitary Sewer	" 96	61 & 62	1964	Ludlow
Land to be conveyed to N. E. Power Co. by Mass. Turnpike Authority	" 99	81	1965	Palmer
Dickinson Hill Road &c	" 197	110 & 111	1981	Russell
Turnpike Industrial Rd	197	116 & 117	1981	Westfield

NAME MASSACHUSETTS TURNPIKE AUTHORITY

F.

REMARKS	BOOK	PAGE	DATE	LOCATION
Warren Road &c Route 67 Express Toll Highway known as "Mass. Turnpike"	Plans " 46 " 46	1 to 3 inc. 46 to 67 inc.	1954 1955	Palmer & Brimfield Chicopee
" " " "	" 46	104 to 119 inc.	"	Brimfield
" " " "	" 46	123 to 126 inc.	"	Montgomery, Russell & Westfield
" " " "	" 47	33 to 42 inc.	"	Palmer
" " " "	" 47	55 to 80 inc.	"	"

NAME MASSACHUSETTS TURNPIKE AUTHORITY

REMARKS	BOOK	PAGE	DATE	LOCATION
Express Toll Highway	Plans	110-		
known as "Mass. Turnpike"	" 47	113inc.	1955	Brimfield
Express Toll Highway		1 to		
known as "Mass. Turnpike"	" 48	16inc.	"	Russell
Blandford Road		17 to		
Express Toll Highway	" 48	36inc.	"	West Springfield
known as "Mass. Turnpike"	" 48	46 &		
Bradley St. &c	" 48	47	"	Brimfield
Express Toll Highway	" 48	48 &		
known as "Mass. Turnpike"	" 48	49	"	"
Palmer Road &c	" 48	50 to		
Express Toll Highway	" 48	61inc.	"	Wilbraham
known as "Mass. Turnpike"	" 48			
Little Alum Pond Rd.				
Express Toll Highway				
known as "Mass. Turnpike"				
Maynard Road &c				

NAME MASSACHUSETTS TURNPIKE AUTHORITY

REMARKS	BOOK	PAGE	DATE	LOCATION
Express Toll Highway known as "Mass. Turnpike" Chicopee Street &c	Plans " 48	74 to 77inc.	1955	Chicopee
Express Toll Highway known as "Mass. Turnpike" Dickenson Hill Rd. &c	" 48	78 to 93inc.	"	Russell
Express Toll Highway known as "Mass. Turnpike" Alden Street	" 48	94 to 101inc.	"	Ludlow
Express Toll Highway known as "Mass. Turnpike" North Street &c	" 49	1 to 28inc.	"	Blandford
Amendment to Mass. Turn- pike Authority Medina St. &c	" 49	63 & 64	"	Chicopee
Subdiv. of Par. 135 order of taking	" 49	73 & 74	"	Palmer

NAME MASSACHUSETTS TURNPIKE AUTHORITY

4

REMARKS	BOOK	PAGE	DATE	LOCATION
Express Toll Highway known as "Mass. Turnpike" Lockhouse Road & Express Toll Highway known as "Mass. Turnpike" Baptist Hill St. &	Plans " 49 " 49	80 to 103inc. 104 to 129inc.	1955 " "	Westfield Palmer
Express Toll Highway known as "Mass. Turnpike" Flynt Street &	" 50	8 & 9	"	"
Express Toll Highway known as "Mass. Turnpike" West Road &	" 50	47 to 77inc.	"	Westfield
Express Toll Highway known as "Mass. Turnpike" Chester Road &	" 50	78 to 127inc.	"	Blandford
Express Toll Highway known as "Mass. Turnpike" Millbrook Road	" 51	1 & 2	"	Brimfield

NAME MASSACHUSETTS TURNPIKE AUTHORITY

REMARKS	BOOK	PAGE	DATE	LOCATION
Drainage Easement Mass.	Plans			
Turnpike Granby Rd. & Drainage Easement Mass.	" 51	5	1955	Chicopee
Turnpike Little Alum Pond Road	" 51	20	"	Brimfield
Express Toll Highway known as "Mass. Turnpike" Cote Ave. &	" 51	42to 75inc.	"	Chicopee
Express Toll Highway known as "Mass. Turnpike" Blandford Road	" 51	76& 77	"	Russell
Tem. Easement Express Toll Highway known as "Mass. Turnpike"	" 51	78	"	West Springfield
Tem. Easement Express Toll Highway known as "Mass. Turnpike"	" 51	91	"	Westfield

REMARKS	BOOK	PAGE	DATE	LOCATION
Tem. Easement Express Toll Highway known as "Mass. Turnpike"	Plans			
Express Toll Highway known as "Mass. Turnpike"	" 51	92	1955	Westfield
Russell Stage Road & Express Toll Highway known as "Mass. Turnpike"	" 51	110 to 119inc.	"	Blandford
Burnett Road & Drainage Easement for "Mass. Turnpike"	" 52	1 to 26inc.	"	Chicopee
Three Rivers Road	" 52	27	"	Wilbraham
Tem. Easement Express Toll Highway known as Mass Turnpike Southampton Road	" 52	28 & 29	"	Westfield
Express Toll Highway known as "Mass. Turnpike" Prospect Ave. &	" 52	31 to 50inc.	"	West Springfield

NAME MASSACHUSETTS TURNPIKE AUTHORITY

REMARKS	BOOK	PAGE	DATE	LOCATION
Reloc. Water Main Express plans Toll Highway known as "Mass. Turnpike" Blandford Road & River. Reloc. Express Toll Highway known as "Mass. Turnpike Palmer Road Drainage Easements for Mass. Turnpike Shearer St. & Drainage Easements for Mass. Turnpike	" 52	55 to 60 inc.	1955	Blandford
Express Toll Highway known as "Mass. Turnpike" Gore Road Express Toll Highway known as "Mass. Turnpike" Cady Street Extension &	" 52	61 & 62	"	Palmer & Brimfield
	" 52	84 & 85	"	Palmer
	" 52	86 & 87	"	Brimfield
	" 52	88 & 89	"	Blandford
	" 52	90 to 111 inc.	"	Ludlow

NAME MASSACHUSETTS TURNPIKE AUTHORITY

REMARKS	BOOK	PAGE	DATE	LOCATION
Drainage Easement Alden Street	Plans " 53	2	1955	Ludlow
Express Toll Highway known as "Mass. Turnpike"	" 53	22 & 23	"	Montgomery &c
Express Toll Highway known as "Mass. Turnpike" Chicopee St. &c	" 53	26	"	Chicopee
Express Toll Highway known as "Mass. Turnpike"	" 53	27 & 28	"	"
Amend. No. 1 to Mass. Turnpike Authority Prospect Street	" 53	67 & 68	"	Ludlow
loc. Water line & access made necessary by Mass. Turnpike Negro Hill Rd.	" 53	101 & 102	"	Blandford

REMARKS	BOOK	PAGE	DATE	LOCATION
Easements granted to the Socony Mobil Oil Co. by Mass. Turnpike Authority	Plans " 53	129 & 130	1955	Wilbraham
Express Toll Highway known as "Mass. Turnpike" Riverdale Road & Express Toll Highway	" 54	1 & 2	"	West Springfield
known as "Mass. Turnpike" Express Toll Highway known as "Mass. Turnpike"	" 54	3 & 4	"	Ludlow
Express Toll Highway known as "Mass. Turnpike"	" 54	5 & 6	"	Chicopee
Express Toll Highway known as "Mass. Turnpike"	" 54	7 & 8	"	Palmer & Brimfield
Express Toll Highway known as "Mass. Turnpike" Flynt Street	" 54	45 & 46	"	Palmer

NAME MASSACHUSETTS TURNPIKE AUTHORITY

REMARKS	BOOK	PAGE	DATE	LOCATION
Express Toll Highway known as "Mass. Turnpike"	Plans	47 to		
Montgomery Street Express Toll Highway known as "Mass. Turnpike"	" 54	52 inc.	1955	Chicopee
Riverview St. Extn. & Express Toll Highway known as "Mass. Turnpike"	" 54	63 to 70 inc.	1956	"
Old Eight Rod Road Express Toll Highway known as "Mass. Turnpike"	" 54	71	"	Westfield
Thorndike St. Route 32 Express Toll Highway known as "Mass. Turnpike"	" 54	72	"	Palmer
Maynard Road Sub. Div. Par. No. 144	" 54	73 & 74	"	Wilbraham
Taking Mass. Turnpike Authority Thompson St.	" 54	75 & 76	"	Palmer

NAME MASSACHUSETTS TURNPIKE AUTHORITY

REMARKS	BOOK	PAGE	DATE	LOCATION
Alteration No.1 to Mass Turnpike Authority Chester Road Express Toll Highway known as "Mass. Turnpike"	" 55	28 & 29	1956	Blandford
Riverdale Road Drainage Easement for the Mass. Turnpike	" 55	30	"	West Springfield
Lockhouse Road & Express Toll Highway known as "Mass. Turnpike"	" 55	31 & 32	"	Westfield
Owen District Road & Express Toll Highway known as "Mass. Turnpike"	" 55	39 to 42 inc.	"	"
North Street	" 55	47 to 50 inc.	"	Blandford
Amendment No.1 to Mass. Turnpike Authority Russell Stage Road	" 55	51 & 52	"	"

REMARKS	BOOK	PAGE	DATE	LOCATION
Amend.No.2 to Mass. Turnpike Authority Order of Taking No.75	Plans " 55	66	1956	Chicopee
Location of a Drainage Easement for the Mass. Turnpike	" 55	93 & 94	"	Westfield
Amend.No.1 to Mass. Turnpike Order of Taking No.54	" 55	95 & 96	"	Blandford
Amend.No.4 Mass.Turnpike Authority Order of Tak- ing No.93 Fuller Road &c	" 55	97 to 104inc."	"	Ludlow
Express Toll Highway known as "Mass.Turnpike" Montgomery Street	" 55	105	"	Chicopee
Loc.of Water Line "Mass. Turnpike" North-South Highway &c	" 55	106 to 109inc."	"	"

REMARKS	BOOK	PAGE	DATE	LOCATION
Amend. to "Mass. Turnpike Authority Order of Taking Burnett Road Order of Taking No. 88 Burnett Road Fuller Rd. taken for Express Toll Highway known as "Mass. Turnpike"	Plans " 55	110 to 115 inc.	1956	Chicopee
East St. taken for Express Toll Highway known as "Mass. Turnpike"	" 55	116 & 117	"	"
Location of a Drainage Easement for the Mass. Turnpike	" 56	6	"	"
Express Toll Highway known as "Mass. Turnpike"	" 56	61 & 62	"	Ludlow
Express Toll Highway known as "Mass. Turnpike"	" 56	63 & 64	"	Chicopee
North Street	" 56	119 to 122 inc.	"	Blandford

REMARKS	BOOK	PAGE	DATE	LOCATION
Drainage Easement for "Mass. Turnpike" North Street	Plans " 56	123	1956	Ludlow
Express Toll Highway known as "Mass. Turnpike"	" 57	26& 27	"	"
Access Road in Connect- ion with "Mass. Turnpike"	" 57	28&	"	Chicopee
Sheridan Street & Tem. Slope Easement for "Mass. Turnpike" West St.	" 57	29- 36	"	Ludlow
Express Toll Highway known as "Mass. Turnpike"	" 57	37& 38	"	"
East Street Express Toll Highway known as "Mass. Turnpike"	" 57	39& 40	"	Westfield
Southampton Road &c	" 57			

REMARKS	BOOK	PAGE	DATE	LOCATION
Amendment No.1 Altera- tion No.1 to "Mass. Turnpike"	Plans " 57	41& 42	1956.	West Springfield
Drainage Easement Owen District Road & Site of a Microwave install. "Express Toll Highway" Dunhamtown Road	" 57	57& 58	"	Westfield
Express Toll Highway known as "Mass. Turnpike"	" 57	70& 71	"	Brimfield
Bradley Street & Express Toll Highway known as "Mass. Turnpike"	" 57	72 to 91inc.	"	West Springfield
Montgomery Road & Express Toll Highway known as "Mass. Turnpike"	" 57	92 to 123inc.	"	Westfield
Owen District Road &	" 57	124 to 127inc.	"	"

REMARKS	BOOK	PAGE	DATE	LOCATION
Express Toll Highway known as "Mass. Turnpike" Lockhouse Road &c	Plans " 58	1 to 24 inc.	1956	Westfield
Express Toll Highway known as "Mass. Turnpike" Pine Ridge Road	" 58	31 & 32	"	Montgomery
Site of a Microwave in- stall. "Express Toll High- way" Dunhamtown Road &c	" 58	40 & 41	"	Brimfield
Express Toll Highway known as "Mass. Turnpike" Owen District Road &c	" 58	42 & 43	"	Westfield
Drainage Easement	" 58	80	"	Palmer
Express Toll Highway known as "Mass. Turnpike"	" 58	81 & 82	"	Ludlow

NAME MASSACHUSETTS TURNPIKE AUTHORITY

REMARKS	BOOK	PAGE	DATE	LOCATION
Temporary Easement in connection with an Express Toll Highway	Plans " 58	96 & 97	1956	Chicopee
Express Toll Highway known as "Mass. Turnpike"	" 59	1	"	Westfield
Drainage Easement for the Mass. Turnpike Fuller Road	" 59	2	"	Chicopee
Drainage Easement for the Mass. Turnpike Tait Street	" 59	3	"	Ludlow
Drainage Easement for the Mass. Turnpike Express Toll Highway known as "Mass. Turnpike"	" 59	4 8 &	"	Palmer
Riverdale Road	" 59	9	"	West Springfield

NAME MASSACHUSETTS TURNPIKE AUTHORITY

REMARKS	BOOK	PAGE	DATE	LOCATION
Drainage Easement for Mass. Turnpike Granby Road & Order of Taking Fuller St.	Plans " 59	24 105 & 106	1956 1957	Chicopee Ludlow
Location of Fuller Road taken for Express Toll Highway known as Mass. Turnpike	" 59	107 & 108	"	Chicopee
Express Toll Highway known as Mass. Turnpike Montgomery Road	" 59	110	"	Westfield
Express Toll Highway known as Mass. Turnpike Express Toll Highway	" 59	129 & 130 1 &	"	Chicopee
known as Mass. Turnpike	60	2	"	Russell

NAME MASSACHUSETTS TURNPIKE AUTHORITY

REMARKS	BOOK	PAGE	DATE	LOCATION
Express Toll Highway known as Mass.Turnpike	Plans " 60	66 & 67	1957	Ludlow
Express Toll Highway known as Mass.Turnpike and Amendment No. 1	" 60	86 & 87	"	Palmer
Express Toll Highway known as Mass.Turnpike Alteration No. 3 Lockhouse Road	" 60	88	"	Westfield
Express Toll Highway known as Mass.Turnpike Alteration No. 3	" 60	89	"	Chicopee
Express Toll Highway known as Mass.Turnpike	" 61	49	"	Palmer
Order of Taking No.155 Amendment No.1	" 61	50 & 51	"	Ludlow

REMARKS	BOOK	PAGE	DATE	LOCATION
Express Toll Highway known as Mass.Turnpike	Plans " 61	52	1957	Russell
Drainage Easement for Mass.Turnpike	" 61	53	"	Blandford
Order of Taking No.54 Amendment No.2	" 61	54	"	"
Express Toll Highway known as Mass.Turnpike	" 62	12 & 13	"	Montgomery &c
Express Toll Highway known as Mass.Turnpike	" 62	14 & 15	"	Chicopee
Express Toll Highway known as Mass.Turnpike	" 62	16 & 17	"	W.Springfield

REMARKS	BOOK	PAGE	DATE	LOCATION
Express Toll Highway known as Mass. Turnpike	Plans # 62	18 & 19	1957	Ludlow
Express Toll Highway known as Mass. Turnpike	" 63	92 & 93	"	Chicopee
Express Toll Highway known as Mass. Turnpike	" 63	94 & 95	"	"
Express Toll Highway known as Mass. Turnpike	" 65	87-99 inc.	1958	"
Express Toll Highway known as Mass. Turnpike	" 65	126 & 127	"	Ludlow
West Ave.	" 67	34-37 inc.	"	"

REMARKS	BOOK	PAGE	DATE	LOCATION
holyoke street	plans " 67	38	1958	Ludlow
-----	" 67	114	"	Palmer
West St.&c	" 68	2-49 inc.	"	Ludlow
Express Toll Highway Southampton Road	" 68	127 & 128	"	Westfield
--- ----	" 69	117	1959	Chicopee & Ludlow
Easement granted to New England Power Co.	" 72	5 & 6	1959	Palmer

REMARKS	BOOK	PAGE	DATE	LOCATION
Easement from Donald B. Holbrook	Plans " 73	25	1959	Palmer
Owen District Road	" 76	15	1960	Westfield
West Street	" 78	36 & 37	1960	Ludlow
Express Toll Highway	"80	43 & 44	1961	Chicopee
Easement granted by Mass. Turnpike Authority	" 83	87 & 88	1962	Westfield
- - - - -	" 93	130	1964	Westfield

NAME MASSACHUSETTS TURNPIKE AUTHORITY

REMARKS	PLANS	PAGE	DATE	LOCATION
Mass. Turnpike Sanitary Sewer	" 96	61 & 62	1964	Ludlow
Land to be conveyed to N.E. Power Co. by Mass. Turnpike Authority	" 99	81	1965	Palmer
Land to be conveyed to New England Power Co.	" 102	30	1966	Palmer
Smith Ave. & c taken for recreational facilities	"113	48	1968	Westfield
Fuller Road & Easement granted to Spd. Gas Light Co.	"113	52--57 inc,	1968	Chicopee
Chapin Street	"153	21	1974	Ludlow

2148

372

W
S
Pope

134
3929

NAME MASSACHUSETTS TURNPIKE AUTHORITY

REMARKS	BOOK	PAGE	DATE	LOCATION
Chapin Street &c	"153	34 & 35	1974	Ludlow
Owen District Road &c	208	64 & 65	1983	Westfield
Owen District Road	214	118& 119	1984	Westfield
Owen District Road&c	225	44& 45	1985	Westfield
Flynt Street	" 238	81	1986	Palmer

592 - C106

NAME MASSACHUSETTS TURNPIKE AUTHORITY

REMARKS	BOOK	PAGE	DATE	LOCATION
Maynard Road &c	266	90-93	1989	Wilbraham
Woronoco Rd &c	267	56	1989	Blandford
Granby Rd &c	278	65	1991	Chicopee



NAME MASSACONNET LAKE or MASSACONET LAKE

REMARKS	BOOK	PAGE	DATE	LOCATION
- - - - -	Plans 29	64	1949	Holland
Oak Forest Shores	" 31	63	1950	"
Oak Forest Shores	" 31	64	"	"
Kimball Hill Road &c	" 81	78	1961	Holland
Old County Road	" 81	79	1961	Holland

NAME MASSACONNET LAKE ESTATES

REMARKS	BOOK	PAGE	DATE	LOCATION
Sandy Beach Road &c Plans	24	114	1946	Holland
Sandy Beach Road &c	" 25	11	"	"
Sandy Beach Road &c	" 26	100	1947	"

NAME

MASSACONNET SHORES

REMARKS	BOOK	PAGE	DATE	LOCATION
Sandy Beach Road &c Plans	24	114	1946	Holland
Sandy Beach Road &c	" 25	11	"	"
Sandy Beach Road &c	" 26	100	1947	"
May Brook Road &c	"120	77	1969	Holland
Overlook Road	"151	5	1974	Holland

NAME **MASSAI MINNIE**

REMARKS	BOOK	PAGE	DATE	LOCATION
Veteran Park	Plans 26	33	1947	Southwick

NAME MASSAI,

PAUL

REMARKS	BOOK	PAGE	DATE	LOCATION
Klaus Anderson Road	"182	108	1979	Southwick

REMARKS	BOOK Plans	PAGE	DATE	LOCATION
Stapleton Road &c	" 52	127 & 128	1955	Springfield
Navajo Road &c	" 56	49	1956	Springfield
Section "C" Navajo Road &c	" 56	94	1956	Springfield
Section "A" Greenaway Drive &c	" 57	1 & 2	1956	Springfield
Cheyenne Road &c	" 50	14	1956	Springfield
Cheyenne Road &c	" 58	38	1956	Springfield

NAME

MASSASOIT LAKE ESTATES

REMARKS	BOOK	PAGE	DATE	LOCATION
	Plans			
Crowe Lane &c	" 59	23	1956	Springfield
Section B-2 Massasoit Lake Estates	" 59	37	"	"
Garvey Drive &c	" 60	64 & 65	1957	"
Stapleton Road &c	" 60	92	"	"
-----	" 61	70 & 71	"	"

NAME MASSEE BRUCE, C.

REMARKS	BOOK	PAGE	DATE	LOCATION
Easement to City of Spd. --- Littleville Pipe Line Project	" 109	45	1967	Blandford

NAME MASSEE KATHRYN W.

REMARKS	BOOK	PAGE	DATE	LOCATION
Easement to City of Spd.----Littleville Pipe Line Project	" 109	45	1967	Blandford

NAME ~~MASSRECO~~ " PARK

REMARKS	BOOK	PAGE	DATE	LOCATION
Mass.Realty Corp .	Plans 0	22	1921	Springfield
Bay St. &c	" 28	128	1949	"

NAME **MASTERCRAFT KARTON CO.**

REMARKS	BOOK	PAGE	DATE	LOCATION
-----	Plans " 17	116	1939	Springfield

NAME

MASTORAKIS J.

REMARKS	BOOK	PAGE	DATE	LOCATION
Hampden Street &c	231	59	1985	Holyoke

NAME MASTRANGELO MARIA D.

REMARKS	XXXXX BOOK Plans	PAGE	DATE	LOCATION
Knox Street & c	144	46	1973	Springfield

NAME MASTROIANNI ALBERT L.

REMARKS	BOOK Plans	PAGE	DATE	LOCATION
Frank Smith Road &c	" 81	20	1961	Longmeadow

NAME MASTROIANNI LOUIS A.

REMARKS	BOOK	PAGE	DATE	LOCATION
Garden Street &c	Plans 157	126	1975	Agawam

NAME MASTROIANNI VIRGINIA C.

REMARKS	BOOK Plans	PAGE	DATE	LOCATION
Garden Street &c	157	126	1975	Agawam

NAME MASUCCI JOSEPH T.


REMARKS	BOOK	PAGE	DATE	LOCATION
Emerson Road	Plans 33	46	1951	Agawam

NAME **MATERA** **VINCENT**

REMARKS	BOOK	PAGE	DATE	LOCATION
Easement given to Central Mass.Elec.Co.	Plans 25	101	1947	Palmer

NAME **MATEUS, JOAQUIM**

REMARKS	BOOK	PAGE	DATE	LOCATION
West Avenue &c	"248	120	1987	Ludlow



NAME **MATEUS, JOSE**

REMARKS	BOOK	PAGE	DATE	LOCATION
West Avenue &c	"248	120	1987	Ludlow

NAME MATHESIUS GARY

REMARKS	PLOTS	PAGE	DATE	LOCATION
Hopkins Road	"169	127	1977	Westfield

NAME MATHIEU CLAIRE D.

REMARKS	BOOK	PAGE	DATE	LOCATION
Granby Road &c	" 161	2 & 3	1975	Chicopee

NAME MATHIEU ERNEST R.

REMARKS	BOOK	PAGE	DATE	LOCATION
Granby Road &c	" 161	2 & 3	1975	Chicopee

NAME MATHIEU ROGER A.

REMARKS	BOOK	PAGE	DATE	LOCATION
Easement across land given to New England Power Company Brimfield-Dunhamtown Rd	Plans			
Easement conveyed to N. E. Power Co.	" 77	40	1960	Brimfield
	" 109	58	1967	Brimfield
Dunhamtown Rd &c Brimfield	263	31	1989	Brimfield

NAME MATHIEU & WEBSTER

REMARKS	BOOK	PAGE	DATE	LOCATION
Hill Top Acres	Plans " 48	41	1955	Agawam
Hill Top Acres	" 49	77	"	"

NAME

MATLASZ DAVID J.

REMARKS	BOOK	PAGE	DATE	LOCATION
Granby Road &c	243	59	1986	Chicopee

NAME

MATLASZ PATRICIA A.

REMARKS	BOOK	PAGE	DATE	LOCATION
Grqnbby Road &E	243	59	1986	Chicopee

NAME MATRE, SUSAN J

REMARKS	BOOK	PAGE	DATE	LOCATION
Haynes Hill Road	258	87	1988	Brimfield

NAME MATROW PETER F.

REMARKS	BOOK	PAGE	DATE	LOCATION
Munn Road	210	46	1983	Monson

NAME MATSON ANDREW W.

REMARKS	BOOK	PAGE	DATE	LOCATION
Grove Street &c	"206	3	1982	Chicopee

NAME MATTOON, JOHN E., EST.

REMARKS	BOOK	PAGE	DATE	LOCATION
Calvin St &c	172	84	1977	W. Springfield

NAME MATTOON STREET URBAN RENEWAL PROJECT

REMARKS	Plans	PAGE	DATE	LOCATION
Mattoon Street &c	"163	94 & 95	1976	Springfield

NAME

MATTOON WILLIAM

SPRINGFIELD

REMARKS	BOOK	PAGE	DATE	LOCATION
	275	601	1870	Springfield

NAME MATTSON KARL R.

REMARKS	BOOK Plans	PAGE	DATE	LOCATION
Pease Avenue &c	153	74	1974	Monson

NAME

MATTSON NANCY LEE

REMARKS	BOOK Plans	PAGE	DATE	LOCATION
Pease Avenue &c	153	74	1974	Monson

NAME MAURICE CASEY INC

REMARKS	BOOK	PAGE	DATE	LOCATION
Southwick Road & Tannery Road	"157	67	1975	Westfield

NAME MAURICE MYRA G.

REMARKS	BOOK Plans	PAGE	DATE	LOCATION
Alden Street &c	166	11	1976	Springfield

NAME MAURICE ROBERT C.

REMARKS	XXXXX	PAGE	DATE	LOCATION
Alden Street &c	Plans 166	11	1976	Springfield

NAME

MAWAKA CLAIRE A

REMARKS

BOOK

PAGE

DATE

LOCATION

Hampden Upper Road

251

129

1987

Monson

NAME MAY, GEORGE L

REMARKS	BOOK	PAGE	DATE	LOCATION
Tumbleweed Road &c	277	50	1991	Springfield

NAME

MAY GILBERT R.

REMARKS	BOOK Plans	PAGE	DATE	LOCATION
Main Road &c	154	2 & 3	1974	Granville

NAME MAY JIM

REMARKS	BOOK	PAGE	DATE	LOCATION
South Loomis Street	233	36	1986	Southwick

NAME MAY LAURA P.

REMARKS	XXXXX BOOK Plans	PAGE	DATE	LOCATION
Route 20	160	78 & 79	1975	Brimfield

NAME

MAYBROOK CONDOMINIUM

REMARKS	BOOK	PAGE	DATE	LOCATION
Floor Plans	263	108- 109	1989	Holland

NAME **MAYBURY, JOHN F**

REMARKS	BOOK	PAGE	DATE	LOCATION
Newbury Ave &c	270	125	1990	East Long
Prospect St &c	275	66	1991	East Long
Prospect St &c	277	57	1991	East Long

NAME MAYBURY, JOYCE R.

REMARKS	BOOK	PAGE	DATE	LOCATION
Denslow Road	"197	90	1981	E. Longmeadow

NAME MAYBURY, THOMAS J.

REMARKS	BOOK	PAGE	DATE	LOCATION
Denslow Road	"197	90	1981	E. Longmeadow

REMARKS	BOOK	PAGE	DATE	LOCATION
Homestead Ave.	Plans 24	43	1946	Holyoke
Plans "E" Elmwood Heights	" 55	68 & 69	1956	"
Section G Villa Vista Park	" 67	116- 119	1958	"
Section H Villa Vista Park	" 79	22 & 23	1961	Holyoke
Section K Villa Vista Park	" 82	41 & 42	1961	Holyoke
Section J Villa Vista Park	" 83	45 & 46	1962	Holyoke

NAME **MAYER JOSEPH R. &c**

REMARKS	BOOK	PAGE	DATE	LOCATION
Homestead Ave.	Plans 24	43	1946	Holyoke
Mayerville	" 30	83	1950	"
Villa Vista Park	" 30	84	"	"
Villa Vista Park	" 31	95	"	"
Mayer Tract	" 32	95	"	"
Villa Vista Park	" 36	31	1952	"

REMARKS	BOOK	PAGE	DATE	LOCATION
Section G Villa Vista Park	Plans " 67	116- 119inc	.1958	Holyoke
Section H Villa Vista Park	" 79	22 & 23	1961	Holyoke
Section K Villa Vista Park	" 82	41 & 42	1961	Holyoke
Section J Villa Vista Park	" 83	45 & 46	1962	Holyoke
McMahon Park Section One	" 92	55	1964	Holyoke
McMahon Park Section Two	" 98	120	1965	Holyoke

NAME **MAYER TRACT**

REMARKS	BOOK	PAGE	DATE	LOCATION
Homestead Ave.	Plans 24	43	1946	Holyoke
Homestead Ave. &c	" 26	64 & 65	1947	"
Mayer Drive South	" 32	95	1950	"

NAME MAYFAIR MANOR

REMARKS	BOOK	PAGE	DATE	LOCATION
Mayfair Manor Inc.	Plans V	72	1926	Springfield
Mayfair Manor Inc.	" Y	46 to 49 inc	" "	"
Lexington St. &c	" 25	59	1947	"
Chapin Terrace &c	" 51	123 & 124	1955	"

NAME **MAYFAIR MANOR**

REMARKS	BOOK	PAGE	DATE	LOCATION
See Order of City Planning Board	On File		May 7, 1947	

NAME MAYFAIR MANOR INC.

REMARKS	BOOK	PAGE	DATE	LOCATION
Mayfair Manor	Plan V	72	1926	Springfield
" "	Y	46-49	1926	"

NAME MAYNARD ALFRED D.

REMARKS	BOOK	PAGE	DATE	LOCATION
Proposed easement Chestnut St &c	"187	69	1979	Monson

NAME MAYNARD ANNA H.

REMARKS	BOOK	PAGE	DATE	LOCATION
Proposed easement Chestnut St &c	"187	69	1979	Monson

NAME MAYNARD B. &C

REMARKS	BOOK	PAGE	DATE	LOCATION
Wilder Terrace Ext.	Plans S	74	1924	West Springfield

NAME MAYNARD LAND CO INC.

REMARKS	BOOK	PAGE	DATE	LOCATION
"Hillcroft"	File	308	1911	Holyoke
"Fairmont"	"	308	1912	"
	Plans			
"Hillcroft"	E	66	1916	"
"Royal Green"	J	18	1918	Chicopee

NAME

MAYO AMAZIAH

REMARKS	BOOK	PAGE	DATE	LOCATION
Butler St.	407	601	1884	Springfield

NAME

MAZARAKOS JAMES

REMARKS	BOOK Plans	PAGE	DATE	LOCATION
Crestwood Street &c	" 81	21	1961	Springfield

NAME

MAZZAFERRO VINCENT T.

REMARKS	BOOK	PAGE	DATE	LOCATION
Athens Street	"156	52	1975	East Longmeadow

