



**FILING CABINETS IN STEEL AND WOOD
INDEXED FOR YOUR BUSINESS**

E

EXPANDEX—THE AUTOMATIC EXPANDING INDEX

Patented July 9, 1912 - October 14, 1913

Other Patents Pending

MAIN GUIDES NO. 206-116

NAME HAAS

ELSIE I.

REMARKS	BOOK	PAGE	DATE	LOCATION
Amostown Road & Pease Avenue	Plans " 53	66	1955	West Springfield
Pease Avenue	" 55	43	1956	" "
Route 10	174	38	1977	Southwick

NAME HAAS FREDERICK W.

REMARKS	BOOK	PAGE	DATE	LOCATION
Amostown Road & Pease Avenue	Plans " 53	66	1955	West Springfield
Pease Avenue	" 55	43	1956	" "
Route 10	" 174	38	1977	Southwick

NAME

HAAS HENRY ALBERT

REMARKS	Book Plans	PAGE	DATE	LOCATION
Amostown Road	" 83	81 & 82	1962	West Springfield

NAME HAAS MARY A.

REMARKS	BOOK	PAGE	DATE	LOCATION
Amostown Road	210	29	1983	West Springfield

NAME HABEL DOUGLAS P.

REMARKS	BOOK	PAGE	DATE	LOCATION
Lower Hampden Road	Plans 160	98	1975	Monson

NAME HABEL MARCEL C

REMARKS	BOOK	PAGE	DATE	LOCATION
Plainfield Street &c	209	81	1983	Springfield

NAME HABEL PAULINE P.

REMARKS	XXXXXX	PAGE	DATE	LOCATION
Lower Hampden Road	Plans 160	98	1975	Monson

NAME HABERMAN HERMAN

REMARKS	BOOK Plans	PAGE	DATE	LOCATION
Brown Ave. & South St.	" Y	53	1927	Holyoke

NAME HABERMAN

HERMAN

HEIRS

REMARKS	BOOK	PAGE	DATE	LOCATION
South Street &c	Plans # 53	36 & 37	1955	Holyoke

NAME

HABERMAN

MORTON A.

REMARKS	BOOK	PAGE	DATE	LOCATION
Oak St. &c	Plans 35	89	1952	Holyoke

NAME HABIGER CATHERINE

REMARKS	BOOK	PAGE	DATE	LOCATION
Editha Avenue	"222	78	1985	Agawam

NAME HABIGER RONALD W.

REMARKS	BOOK	PAGE	DATE	LOCATION
Editha Avenue	"222	78	1985	Agawam

NAME HABITAT-ST. JAMES AVE CONDOMINIUM

REMARKS	BOOK	PAGE	DATE	LOCATION
Floor Plans	268	128	1989	Spfld

NAME HACHADOURIAN

ALFRED

REMARKS	BOOK	PAGE	DATE	LOCATION
Silas Street &c	"224	74	1985	Springfield

NAME HACKETT BETTY ANN

REMARKS	BOOK Plans	PAGE	DATE	LOCATION
Beauchamp Street &c	136	31	1972	Springfield
Beauchamp Street &c	167	96	1976	Springfield

NAME HACKETT JOHN L.

REMARKS	XXXXXX BOOK Plans	PAGE	DATE	LOCATION
Beauchamp Street	136	31	1972	Springfield
Beauchamp Street &c	167	96	1976	Springfield

NAME HADDOCK SAMUEL W.

REMARKS	BOOK Plans	PAGE	DATE	LOCATION
Land a long Route 20	"102	97 & 98	1966	Brimfield
Land along Route 20	" 102	99 & 100	1966	Brimfield

NAME HADLEY CO.

REMARKS	BOOK	PAGE	DATE	LOCATION
-----	201	184	1860	Holyoke

NAME HADLEY, EDWARD G

REMARKS	BOOK	PAGE	DATE	LOCATION
Otis St &c	255	56	1988	Westfield

NAME HADLEY FALLS CO.

REMARKS	BOOK	PAGE	DATE	LOCATION
Holyoke Water Power Co	196	142	1859	Holyoke

NAME

HADLEY MILLS

REMARKS	BOOK	PAGE	DATE	LOCATION
City of Hol. Gas & Elec. Dept.	Plans 32	40	1950	Holyoke

NAME HAETINGER RICHARD

REMARKS	BOOK	PAGE	DATE	LOCATION
Shaker Road	218	39	1984	East Longmeadow

NAME HAFEY FRANCIS I.

REMARKS	BOOKS	PAGE	DATE	LOCATION
Sumner Ave. &c	" 161	50	1975	Springfield

NAME **HAFEY FUNERAL SERVICE INC**

REMARKS	Plans	PAGE	DATE	LOCATION
Sumner Ave. &c	" 161	50	1975	Springfield
Belmont Avenue &c	211	98& 99	1983	Springfield

NAME HAFEY NORA

REMARKS	BOOK	PAGE	DATE	LOCATION
Fairview Heights,	Plans 30	140	1950	Chicopee
Fairview Heights	" 34	59	1951	"
Fairview Heights	" 35	44	1952	"
Fairview Heights	" 37	112	"	"
Fairview Heights	" 41	72	1953	"
Fairview Heights	" 46	101	1955	"
Fairview Heights	" 54	25	"	"

REMARKS	BOOK	PAGE	DATE	LOCATION
	Plans			MS CODE
Moore St. &c	" 61	19	1957	Chicopee
Fairview Heights	" 61	112	"	"
" "	" 61	112	"	"
Moore St.&c	" 62	92	"	"
" " "	" 67	16	1958	"

NAME HAFEY & RIGALI

REMARKS	BOOK	PAGE	DATE	LOCATION
Oak St.	Plans 1	132	1899	Chicopee

NAME HAFEY ROSA

REMARKS	BOOK	PAGE	DATE	LOCATION
Fairview Heights	Plans 30	140	1950	Chicopee
Fairview Heights	" 34	59	1951	"
Fairview Heights	" 35	44	1952	"
Fairview Heights	" 37	112	"	"
Fairview Heights	" 41	72	1953	"
Fairview Heights	" 46	101	1955	"

REMARKS	BOOK	PAGE	DATE	LOCATION
	Plans			
Fairview Heights	" 54	25	1955	Chicopee
Moore St.&c	" 61	19	1957	"
Fairview Heights	" 61	112	"	"
" "	" 61	112	"	"
Moore St.&c	" 62	92	"	"
" " "	" 67	16	1958	"

NAME HAFNER PRUDENCE

REMARKS	BOOK	PAGE	DATE	LOCATION
Parker St.	Plans 9	82	1930	East Longmeadow

NAME HAGAR ARCHIE F. &C

REMARKS	BOOK	PAGE	DATE	LOCATION
Elm & School	Plan 2	122	1907	Westfield

NAME HAGEN DANIEL

REMARKS	BOOK	PAGE	DATE	LOCATION
Main Street-Route 19	Plans " 158	70	1975	Wales

NAME HAGEN SUSAN

REMARKS	XXBOOKX	PAGE	DATE	LOCATION
Main Street -Route 19	Plans 158	70	1975	Wales

NAME

HAGER, WILBERT, SR.

REMARKS	BOOK	PAGE	DATE	LOCATION
Stafford Rd.	173	22	1977	Wales

NAME HAGERTY WILLIAM M

REMARKS	BOOK	PAGE	DATE	LOCATION
Bumstead Rd &c	172	24	1977	Monson
East Hill Road	210	86& 87	1983	Brimfield & Monson
Old Boston Road &c	211	120	1983	Brimfield
Old Boston Road &c	228	130	1985	Brimfield & Monson

NAME Haggarty Rob Roy

REMARKS	BOOK	PAGE	DATE	LOCATION
North West Road	Plans # 53	19	1955	Westfield

NAME Haggerty Charles C.

REMARKS	BOOK	PAGE	DATE	LOCATION
Lakeside Drive	'199	47	1981	Monson

NAME HAGGERTY JOHN J. JR.

REMARKS	BOOK	PAGE	DATE	LOCATION
Chapin Road	Plans 166	92	1976	Hampden

NAME HAGLUND HAROLD D.

REMARKS	Plans BOOK	PAGE	DATE	LOCATION
Wales - Union Road	"141	69	1973	Wales

NAME

HAGUE ALFRED J. JR.

REMARKS	BOOK	PAGE	DATE	LOCATION
North Street	226	40	1985	Blandford

NAME HAGUE, RICHARD

REMARKS	BOOK	PAGE	DATE	LOCATION
River Road &c	258	44	1988	Russell

NAME HAHN

GUSTAVE ESTATE

REMARKS	BOOK	PAGE	DATE	LOCATION
Fuller Road	Plans 23	42	1945	Chicopee Falls

Stevens
Jr



NAME

HALE CHARLES F.

REMARKS	BOOK	PAGE	DATE	LOCATION
Stafford Road	"118	129	1969	Monson

NAME HALE D. F.

REMARKS	BOOK	PAGE	DATE	LOCATION
William-Hampden St.	323	601	1875	Chicopee

NAME HALE ELEANOR W.

REMARKS	BOOK	PAGE	DATE	LOCATION
Ames Ave. &c	Plan 2	205	1910	Chicopee

NAME **HALEY ANNE S.**

REMARKS	BOOK	PAGE	DATE	LOCATION
Silver Street	232	105	1986	Monson
Silver St	270	26	1990	Monson
Silver street	285	103	1993	Monson

NAME HALEY, BRIAN

REMARKS	BOOK	PAGE	DATE	LOCATION
Paige Hill Road	256	27	1988	Brimfield
Paige Hill Rd	265	114	1989	Wales
Polly Road	266	116	1989	Wales

NAME

HALEY, BRIAN N.

REMARKS	XEROX	PAGE	DATE	LOCATION
Dunhamtown - Palmer Road	Plans 118	110 & 111	1969	Brimfield
Dunhamtown - Palmer Road & c	211	92	1983	Brimfield
Washington Street &c	212	38	1983	Brimfield
Palmer Road	218	95	1984	Brimfield
Washington Street &c	218	128	1984	Brimfield

NAME HALEY BRIAN N.

REMARKS	BOOK	PAGE	DATE	LOCATION
Washington Street	219	100	1984	Brimfield
Dunhamtpwn - Palmer Road	220	55	1984	Brimfield
&c				
Dunhamtown Palmer Rd.	221	40	1984	Brimfield
Dunhamtown Palmer Road	227	47	1985	Brimfield
Dunhamtown Palmer Road &c	231	101	1985	Brimfield

NAME HALEY DANIEL

REMARKS	BOOK	PAGE	DATE	LOCATION
Central Mass.Elec.Co.	Plans 2	222	1913	Brimfield

NAME **HALEY ELIZABETH L.**

REMARKS	BOOK	PAGE	DATE	LOCATION
Easement given New Eng. Power Service Co. Strong Street	Plans " 40	7	1953	Palmer
Park Street &c	209	89	1983	Palmer

NAME

HALEY FRANK

REMARKS	BOOK Plans	PAGE	DATE	LOCATION
Palmer Road	110	119	1967	Monson

NAME HALEY, JAME J

REMARKS	BOOK	PAGE	DATE	LOCATION
Bennet Street &c	258	108	1988	Palmer

NAME HALEY JAMES J

REMARKS	BOOK	PAGE	DATE	LOCATION
Bennett Street &c	196	108& 109	1981	Palmer

NAME HALEY JOHN

REMARKS	BOOK Plans	PAGE	DATE	LOCATION
Jarvis Avenue	"138	106 & 107	1972	Holyoke

NAME **HALEY KATHLEEN E.**

REMARKS	BOOK	PAGE	DATE	LOCATION
Palmer Road Proposed easement	" 185	125	1979	Monson

NAME HALEY MICHAEL


REMARKS	PACKS	PAGE	DATE	LOCATION
Old Jarvis Avenue &c	'149	122 & 123	1974	Holyoke

NAME **HALEY THOMAS W.**

REMARKS	BOOK	PAGE	DATE	LOCATION
Easement given New Eng. Plans Power Service Co. Strong Street	" 40	7	1953	Palmer
Oak St. Land to be conveyed to Mass Elec Co by T. W. Haley	"124	124	1970	Palmer
Park Street &c	209	89	1983	Palmer
Silver Street	232	105	1986	Monson
Silver St	270	26	1990	Monson

NAME HALEY THOMAS W . JR.

REMARKS	XXXXX	PAGE	DATE	LOCATION
Thompson Street	Plans 159	127	1975	Monson



NAME **HALIE DEVELOPMENT CO.**

REMARKS	BOOK Plans	PAGE	DATE	LOCATION
Almira Road	" 92	122	1964	Springfield

NAME HALL, ANNA V

REMARKS	BOOK	PAGE	DATE	LOCATION
Grattan St &c	282	89	1992	Chicopee

NAME HALL CATHERINE &C

REMARKS	BOOK	PAGE	DATE	LOCATION
	Plans 3	126	1912	E. Longmeadow

NAME

HÆL DAVID

REMARKS	BOOK	PAGE	DATE	LOCATION
Hillside Avenue	250	66	1987	Southwick
Will Palmer Road &c	250	67	1987	Southwick
Will Palmer Road &c	250	68	1987	Southwick

NAME HALL DEVELOPMENT TRUST

REMARKS	BOOK	PAGE	DATE	LOCATION
Meadow Street &c	"247=	84	1987	Agawam

NAME HALL JANE O.

REMARKS	PIERS	PAGE	DATE	LOCATION
Foster Street	"141	20 & 21	1973	Palmer
Foster Street	" 197	1	1981	Palmer
Foster Street &c	260	18	1988	Palmer

NAME HALL, JANICE K

REMARKS	BOOK	PAGE	DATE	LOCATION
Hillside Rd	257	95	1988	Southwick
Sunnyside Ranch Woods Hillside Rd &c	263	22	1989	Southwick
Dairy Lane	269	126	1990	Southwick
Hillside Road &c	270	40	1990	Southwick
Meadow Lane	272	122	1990	Southwick

NAME HALL JOHN F.

REMARKS	XXXX Plans	PAGE	DATE	LOCATION
Glen Lane &c	160	126	1975	West Springfield

NAME HALL LYMAN H.

REMARKS	BOOK	PAGE	DATE	LOCATION
Hall St.	File	#244	1908	Agawam

NAME HALL MARION A.

REMARKS	Plans Plans	PAGE	DATE	LOCATION
Westfield Street &c	"150	20 & 21	1974	West Springfield

NAME HALL MARTHA J.

REMARKS	BOOK	PAGE	DATE	LOCATION
Hall St.	467	601	1890	Springfield
Keith - Nelson St.	362	601	1880	" "
Klondike St.	Plans 1	19	1897	" "
Belmont Ave.	1	170	1899	" "

NAME HALL NANCY Mc G

REMARKS	BOOK	PAGE	DATE	LOCATION
Garden Street &c	"179	62 & 63	1978	Agawam

NAME HALL O. L.

SPRINGFIELD

REMARKS	BOOK	PAGE	DATE	LOCATION
	464	601	1890	Springfield

NAME HALL PERRY E.

REMARKS	BOOK	PAGE	DATE	LOCATION
Alhambra Circle North	Plans " 72	79	1959	Agawam

NAME HALL, PHILIP

REMARKS	BOOK	PAGE	DATE	LOCATION
Meadow Lane	277	71	1991	Southwick

NAME HALL, PHILIP H

REMARKS	BOOK	PAGE	DATE	LOCATION
Hillside Rd Sunnyside Ranch Woods	257	95	1988	Southwick
Hillside Rd ^α c	263	22	1989	Southwick
Dairy Lane &	269	126	1990	Southwick
Hillside ROAD &c	270	40	1990	Southwick
Meadow Lane	272	122	1990	Southwick

NAME HALL ROBERT

REMARKS	Plans	PAGE	DATE	LOCATION
Meadow St. Extension &c	"145	40	1973	Agawam
Hunt Street &c	" 146	5	1973	Agawam
Wright Street &c	" 160	97	1975	Agawam
Silver Street &c	" 166	12 & 13	1976	Agawam
Haskell St &c	"193	130	1980	Agawam

NAME **HALL ROBERT W.**

REMARKS	BOOK	PAGE	DATE	LOCATION
Silver Street	225	89	1985	Agawam

NAME HALLAHAN CUSTOM BUILDERS

REMARKS	BOOK	PAGE	DATE	LOCATION
Plainfield St. & c	226	87	1985	Springfield
Plainfield Street &c	229	13	1985	Springfield
Plainfield Street &c	229	24& 25	1985	Springfield
Plainfield Street &c	234	74& 75	1986	Springfield

NAME HALLAHAN FRED

REMARKS	BOOK	PAGE	DATE	LOCATION
Monticello Avenue &c	"124	50	1970	Springfield
Montiecllo Avenue &c	"124	122	1970	Springfield
Monticello Avenue &c	"125	85	1970	Springfield

NAME HALLBOURG FRANK

REMARKS	BOOK	PAGE	DATE	LOCATION
Water Supply	ON FILE		1905	Montgomery
City of Spd. (land taken)	FILE	214	1907	Westfield
Water Supply	ON FILE		1907	Granville

NAME HALLER, BENJAMIN E.

REMARKS	BOOK	PAGE	DATE	LOCATION
Sturbridge Rd. & o	172	112	1977	Holland
Sturbridge Rd & o	172	113	1977	Holland
Sturbridge Road	"179	90	1978	Holland
Sturbridge Rd.	"196	45	1981	Holland
Sturbridge Road	"200	118	1981	Holland

NAME **HALLER MALLEVILLE E.**

REMARKS	BOOK Plans	PAGE	DATE	LOCATION
Sturbridge Road &c	" 77	14 - 15	1960	Holland
Sturbridge Road &c	"149	32 & 33	1973	Holland

NAME HALLER WILLIAM

REMARKS	BOOK Plans	PAGE	DATE	LOCATION
Sturbridge Road &c	" 77	14 - 15	1960	Holland
Sturbridge Road	" 86	80	1962	Holland
Sturbridge Road &c	"149	32 & 33	1973	Holland

NAME HALLER, WILLIAM JR.

REMARKS	BOOK	PAGE	DATE	LOCATION
Sturbridge Rd.	Plans 196	45	1981	Holland

NAME HALLMAN DAVID M.

REMARKS	BOOKS Plans	PAGE	DATE	LOCATION
Deep Woods Drive	112	44	1968	Longmeadow

NAME HALLMAN MARILYN P.

REMARKS	BOOK	PAGE	DATE	LOCATION
Deep Woods Drive	Plans 112	44	1968	Longmeadow

NAME HALON FARIS J.

REMARKS	BOOK	PAGE	DATE	LOCATION
Harkness Ave. &c	Plans " 43	66	1954	East Longmeadow

NAME HALON FARRIS

REMARKS	BOOK Plans	PAGE	DATE	LOCATION
Pease Road &c	'216	90 & 91	1984	East Longmeadow

NAME HALON, FRED

REMARKS	BOOK	PAGE	DATE	LOCATION
Shaker Rd &c	284	87	1993	East Long

NAME HALON HELEN V.

REMARKS	BOOK Plans	PAGE	DATE	LOCATION
Hilltop Terrace &c	144	59	1973	Ludlow

NAME HALPERN SAMUEL

REMARKS	BOOK	PAGE	DATE	LOCATION
Dwight Street &c	'152	95	1974	Holyoke

NAME HALPERN & WOODS

REMARKS	BOOK	PAGE	DATE	LOCATION
Northampton St. &c	Plans " 54	117	1956	Holyoke

NAME HALUCH MARY ESTATE

REMARKS	BOOK	PAGE	DATE	LOCATION
Parker St.	Plans 31	110	1950	Indian Orchard

NAME HALUCH, THEODORE

REMARKS	BOOK	PAGE	DATE	LOCATION
CHURCH ST.	173	24 & 25	1977	Ludlow
Church St &c	184	68 & 69	1979	Ludlow
Church St &c	188	34 & 35	1979	Ludlow
Church Street &c	"196	88 & 89	1981	Ludlow
Church St &c	270	14	1990	Ludlow

NAME HALUCH, THOMAS

REMARKS	BOOK	PAGE	DATE	LOCATION
Fuller Street	165	90	1976	Ludlow

NAME

BALUCK CASIMIR

REMARKS	BOOK	PAGE	DATE	LOCATION
East Street &c	225	86& 87	1985	Ludlow

NAME HAM HILL DEVELOPERS INC.

REMARKS	BOOK	PAGE	DATE	LOCATION
Granby Road &c	Plans " 68	53 & 54	1958	Chicopee

REMARKS	BOOK	PAGE	DATE	LOCATION
	Plans			
Fisk Heights Section B	" 41	37	1953	Chicopee
" " Section C	" 41	109	"	"
Parkwood Drive &c	" 42	65	1954	"
Nelson Street & Beesley Avenue	" 43	59	"	"
Mayflower Avenue &c	" 43	69	"	"
Fisk Heights Section E	" 44	36	"	"

REMARKS	BOOK	PAGE	DATE	LOCATION
	Plans			
Fisk Heights Section B Section D	" 45	14	1954	Chicopee
Sherwood Street &c	" 46	129	1955	"
Acker Circle & Kane Drive	" 47	47	"	"
Cobb Avenue &c	" 48	111	"	"

NAME **HAMBERG DONALD A.**

REMARKS	BOOK	PAGE	DATE	LOCATION
Mort Vining Road	224	107	1985	Southwick

NAME **HAMBERG HENDRICK**

REMARKS	BOOK	PAGE	DATE	LOCATION
Loomis Street	"125	98	1971	Southwick
Loomis Street &c	" 125	107	1971	Southwick
Loomis Street	"132	23	1971	Southwick
Loomis Street	"142	25	1973	Southwick
Loomis Street	"142	26	1973	Southwick
Loomis Road &c	" 145	78 & 79	1973	Southwick

NAME **HAMBERG HENDRICK D.**

REMARKS	BOOK Plans	PAGE	DATE	LOCATION
Loomis Street &c	145	33	1973	Southwick
Loomis Street	'162	128	1976	Southwick

NAME

HAMBERG

SYLVIA F

REMARKS	BOOK PLANS	PAGE	DATE	LOCATION
Loomis Street	"132	23	1971	Southwick
Loomis Street &c	" 145	33	1973	Southwick
Loomis Street	"162	128	1976	Southwick

NAME **HAMBLEN E. H. TR. & R. L.**

REMARKS	BOOK	PAGE	DATE	LOCATION
"Exeter Park"	Plans 3	27	1911	Springfield
" "	3	124	1912	"

NAME **HAMBLEN E. HAROLD &C TRS.**

REMARKS	BOOK	PAGE	DATE	LOCATION
Wildwood	Plans V	58	1925	Longmeadow

NAME HAMDAN HUSSEIN M.

REMARKS	BOOK	PAGE	DATE	LOCATION
General Knox Trail &c	" 151	100 & 101	1974	Blandford

NAME HAMEL ESTHER B. &c

REMARKS	BOOK	PAGE	DATE	LOCATION
1st St. &c	Plans " 23	108	1945	Westfield Hampton Pond

NAME HAMEL FRANCIS

REMARKS	BOOK	PAGE	DATE	LOCATION
Everette Street &c	219	74& 75	1984	Chicopee

NAME

HAMEL KENNETH H.

REMARKS	BOOK	PAGE	DATE	LOCATION
Stafford Road &c	248	34	1987	Monson
Stafford Rd &c	252	128	1987	Monson
Tobey Road	264	42	1989	Monson
Tobey Rd	266	83	1989	Monson

NAME HAMEL MARIE M.

REMARKS	BOOK Plans	PAGE	DATE	LOCATION
Right of Way Western Mass. Elec.Co.	" 85	128	1962	Hampden

NAME HAMEL STANLEY A.

REMARKS	BOOK Plans	PAGE	DATE	LOCATION
Right of Way Western Mass. Elec.Co.	" 85	128	1962	Hampden

NAME HAMEL STELLA

REMARKS	BOOK	PAGE	DATE	LOCATION
Everette Street &c	219	74& 75	1984	Chicopee

NAME

HAMEL THOMAS M

REMARKS	BOOK	PAGE	DATE	LOCATION
Bessette Lane &c	229	10& 11	1985	Chicopee

NAME HAMELIN, GERALD

REMARKS	BOOK Plans	PAGE	DATE	LOCATION
College Street &c	" 76	71	1960	Chicopee
College Street	174	65	1977	Chicopee

NAME HAMILTON ABRASIVE CO. &C

REMARKS	BOOK	PAGE	DATE	LOCATION
B&A RR Co. (Side) (Track)	Plans H	14	1918	Westfield

NAME HAMILTON ALICE

REMARKS	BOOK Plans	PAGE	DATE	LOCATION
Piper Road &c	" 77	61	1960	West Springfield

NAME HAMILTON C. W.

REMARKS	BOOK	PAGE	DATE	LOCATION
Proposed Highway	Plans Z	53	1927	Blandford

NAME HAMILTON EAST

REMARKS	BOOK	PAGE	DATE	LOCATION
Fenton Street &c	"118	121	1969	Holland
Fenton Street &c	"120	28	1969	Holland
Fenton Street &c	"138	74	1972	Holland
Fenton Street	" 152	9	1974	Holland

NAME HAMILTON EMERY AND CORUNDUM COMPANY

REMARKS	BOOK	PAGE	DATE	LOCATION
Land bought from B. & A. R.R.Co.	Plans 29	13	1949	Chester

NAME HAMILTON

JENNIE B.

REMARKS	BOOK	PAGE	DATE	LOCATION
South Maple St.	Plans 16	91	1937	Westfield

NAME HAMILTON LAKELANDS

REMARKS	BOOK	PAGE	DATE	LOCATION
Shore Lots, Camps Home Sites	Plans 11	34	1930	Holland

NAME HAMILTON-LIZAK, LINDA J

REMARKS	BOOK	PAGE	DATE	LOCATION
Ware St &c	281	42	1992	Palmer

NAME **HAMILTON PARK**

REMARKS	Plans	PAGE	DATE	LOCATION
Hamilton Park Leisure Drive &c	" 104	19	1966	Holland
Heritage Drive &c Sec 2	" 111	110 & 111	1967	Holland
Heritage Drive &c Section 2 Old County Road &c	" 120	88 to 91	1969	Holland
Section 2 Heritage Drive	"154	91	1974	Holland
Section 2 Union Road &c	"154	94	1974	Holland
	"169	12	1977	Holland

NAME HAMILTON RESERVOIR

REMARKS	PParts	PAGE	DATE	LOCATION
E. F. Seyler	" H	24	1919	Holland
Edward F. Seyler	" 12	46	1932	Holland
Lake Shore Drive &c	" 61	110	1957	Herman J. Haven &c
Kimball Hill Road &c	" 81	78	1961	Holland
Old County Road	" 81	79	1961	Holland
Mashapaug Road &c	"120	94	1969	Holland

NAME HAMILTON WEST

REMARKS	BOOK	PAGE	DATE	LOCATION
Candlewood Drive &c	"120	31	1969	Holland
Candlewood Drive &c	" 120	64	1969	Holland
Candlewood Drive	" 123	33	1970	Holland
Candlewood Drive &c	" 152	10	1974	Holland

NAME **HAMLIN G. H. &C**

REMARKS	BOOK	PAGE	DATE	LOCATION
-----	Plans N	20	1922	Palmer

NAME **HAMMERHEAD CONSTRUCTION CO.**

REMARKS	XXXX Plans	PAGE	DATE	LOCATION
Shaker Road &c	159	85	1975	Westfield
Woodbridge Lane &c	"168	88 to 93	1977	Westfield

NAME **HAMMERHEAD CONSTRUCTION INC**

REMARKS	BOOK Plans	PAGE	DATE	LOCATION
City View Boulevard	164	58	1976	Westfield
City View Boulevard	164	59	1976	Westfield
Woodbridge Park Berkshire Drive &c	"181	48 & 49	1978	Westfield

NAME **HAMMERLE JOHN R.**

REMARKS	BOOK	PAGE	DATE	LOCATION
Dorset St	172	28	1977	Springfield

NAME
HAMMERICH PAUL

REMARKS

BOOK

PAGE

DATE

LOCATION

Caryl Circle &c

251

116

1987

Longmeadow

NAME HAMMERSMITH DONALD N.

REMARKS	BOOK Plans	PAGE	DATE	LOCATION
Granby Road	" 85	100	1962	Chicopee

NAME HAMMERSMITH JANE A...

REMARKS	BOOK Plans	PAGE	DATE	LOCATION
Granby Road	" 85	100	1962	Chicopee

NAME HAMMOND SADIE &C

REMARKS	BOOK	PAGE	DATE	LOCATION
Hampd. R.R. Corp	File	342	1912	Palmer

NAME HAMPDEN BREWING CO.

REMARKS	BOOK	PAGE	DATE	LOCATION
South Hadley Falls Rd. or North Chicopee St.	Plans 12	93	1932	Chicopee
Right of Way for Railroad Track	" 28	45	1948	"

NAME **HAMPDEN BUILDERS**

REMARKS	BOOK	PAGE	DATE	LOCATION
Pease Road	222	26	1985	East Longmeadow
Pease Road	223	74& 75	1985	East Longmeadow
Pease Road	226	22	1985	Longmeadow
Pease Road	226	24& 25	1985	East Longmeadow

NAME HAMPDEN COAL AND OIL CO.

REMARKS	BOOK	PAGE	DATE	LOCATION
Land bought from Union Trust Co. Liberty St. Plans	14	65	1935	Springfield

NAME HAMPDEN COLOR & CHEMICAL CO.

REMARKS	BOOK	PAGE	DATE	LOCATION
Land Transferred by City of Spd. Albany St.	Plans 22	17	1943	Springfield
Albany Street &c	"126	8 & 9	1971	Springfield

NAME **HAMPDEN COUNCIL-BOY SCOUTS OF AMERICA INC.**

REMARKS	BOOK	PAGE	DATE	LOCATION
Mountain Road	Plans 24	73	1946	Russell

NAME HAMPDEN COUNTRY CLUB

REMARKS	BOOK	PAGE	DATE	LOCATION
Wilbraham Road	" 239	14 & 15	1986	Hampden
Wilbraham Road	" 239	108	1986	Hampden

NAME HAMPDEN COUNTY COMMISSIONERS

REMARKS	BOOK	PAGE	DATE	LOCATION
Broadway &c	211	22& 23	1983	Chicopee

REMARKS	BOOK	PAGE	DATE	LOCATION
New Bridge across Conn. River	Plans L	34 to 41 inc	1920	Spd. & West Spd.
Taking of land for New Bridge	" N	2-6-10 14-18 22-26, 27	1921	West Spd.
Taking of land for New Bridge	" N	70-74- 78	"	Springfield
Southampton Road	" N	34 to 65 inc	"	Westfield
Taking of land for Highway	" N	9	1922	Palmer
Proposed Riprap west bank Conn. River	" N	80	"	West Spd.

NAME

HAMPDEN COUNTY

INHABITANTS OF

2

REMARKS	BOOK	PAGE	DATE	LOCATION
South Longyard Road Plans	R	16 to 26 inc	1922	Southwick
Becket Road	" R	29	1924	Chester
State Highway	" R	76	"	Brimfield
State Highway	" W	2 to 19 inc	"	Holyoke
Relocation of Cove Road	" V	52	1925	Blandford
Relocation of Cove Road	" V	56	"	"

NAME

HAMPDEN COUNTY

INHABITANTS OF

3.

REMARKS	BOOK	PAGE	DATE	LOCATION
Grade Crossing Westfield St.	Plans V	66	1925	West Spd.
Grade Crossing Westfield St.	" V	70	"	" "
State Highway	" W	20 to 27 inc.	"	Agawam
State Highway	" W	26 to 29 inc	"	Tolland
State Highway	" W	38	"	West Spd.
State Highway	" W	50 to 61 inc	"	" "
State Highway	" W	66 to 69 inc	"	Tolland

REMARKS	BOOK	PAGE	DATE	LOCATION
Highway from Blandford Highway to Cobble Mt. Dam Site	Plans Z	48 to 53 inc	1927	Blandford
A.E.Blakesley	" Z	48	"	"
R.W.Hayden	" Z	49	"	"
S.A.Anderson	" Z	50	"	"
S.H.Bodurtha	" Z	51	"	"
E.C.Wyman	" Z	52	"	"

NAME

HAMPDEN COUNTY INHABITANTS OF

5

REMARKS	BOOK	PAGE	DATE	LOCATION				
C. W. Hamilton	Plans Z	53	1927	Blandford				
Taking (Fenton &c)	" 6	24	1928	Palmer				
" " "	" "	25 & 26	"	"				
(Turners Falls	}	}	}	}				
" Power & Electric Co)					" "	27	"	"
Relocation Bondsville Road					" "	28	"	"
Relocation of Leonard St.					" "	46, 47 48 & 49	"	Agawam

NAME HAMPDEN COUNTY INHABITANTS OF

REMARKS	BOOK	PAGE	DATE	LOCATION
Relocation of State Highway, Palmer	Plans 6	89, 90 & 91	1928	Palmer
Revised State Highway	" 7	2, 3, 4	"	"
(State Highway) Three Rivers Road	" "	67 to 73 inc	"	"
Relocation Cayenne St. & Piper Road	" 8	82, 83 84, 85	1929	W. Springfield
Relocation Morgan Rd. & Piper Rd.	" "	86, 87 & 88	"	" "
Silver St.	" "	110, 111 112, 113 & 114	"	Agawam

NAME

HAMPDEN COUNTY

INHABITANTS OF

7

REMARKS	BOOK	PAGE	DATE	LOCATION
County Highway between Holyoke & Westfield	Plans 9	12 to 21	Inc. 1929	Holyoke
County Highway between Westfield & Holyoke	" "	22 to 36	Inc. "	Westfield
Relocation West St.	" 8	129	"	Ludlow
Relocation Silver St. New Highway to Cobble Mountain Dam	" 9	42, 43 & 44	"	Agawam
New Highway to Cobble Mountain Dam	" "	63	1930	Granville
New Highway to Cobble Mountain Dam	" "	64	"	Blandford

NAME

HAMPDEN COUNTY

INHABITANTS OF

REMARKS	BOOK	PAGE	DATE	LOCATION
Proposed Highway (J.E.Perkins)	Plans 9	65	1930	Blandford
Proposed Highway (D.Jordan)	" "	65	"	"
Proposed Highway (S.H.Peebles)	" "	66	"	"
Relocation & Alteration Pleasant St.(Thorndike)	" "	70 - 73 inc.	"	Palmer
Dickinson St. Extn. from junction Tiffany St. to Converse St. Longmeadow	" "	74 to 78 inc.	"	Springfield
Converse St. Extension	" "	79 to 81 inc.	"	Longmeadow

NAME HAMPDEN COUNTY INHABITANTS OF

REMARKS	BOOK	PAGE	DATE	LOCATION
Relocation & Discontin- uance of West Granville Road or Wild Cat Road Plans	9	102	1930	Granville
Layout, relocation & alteration Westfield St.	" "	111 to 115 incl.	"	W. Springfield
Supplementary Plan Silver Street	" "	117 to 121 inc.	"	Agawam
Relocation of Field Rd.	" 10	50 to 52 Inc.	"	Longmeadow
Relocation of Brimfield Rd.	" "	70 to 71 Inc.	"	Holland
Relocation of Indian Orchard Rd.	" "	72 to 74 inc.	"	Chicopee

NAME HAMPDEN COUNTY INHABITANTS OF

REMARKS	BOOK	PAGE	DATE	LOCATION
New Putts Bridge Plans	10	76	1930	Spd. & Ludlow
Relocation of Monson Road	" 10	106 107 & 108	"	Wales
Relocation of (2) Prospect Ave.	" 10	115	"	W.Springfield
Relocation of Prospect Ave. from Birnie Ave. to Riverdale Road	" 10	116 to 119 Inc."	"	" "
Relocation of Birnie Ave. from Morgan Road to Prospect Ave.	" 10	120 to 126 Inc. "	"	" "
Relocation of Morgan Road	" 10	127 to 130 Inc. "	"	" "

NAME HAMPDEN COUNTY INHABITANTS OF

REMARKS	BOOK	PAGE	DATE	LOCATION
Relocation of Point Grove Rd. Sheep Pasture Rd. & Depot St. from South- wick to Suffield Conn. Plans	11	6	Inc. 1930	Southwick
Relocation of Letendre Ave. from Springfield St. to North St.	" 11	7 & 8	"	Agawam
Relocation of Burke Avenue	" 11	21 to 33	Inc "	West Spd.
Relocation of Forest Lake Road	" 11	44 to 54	Inc. 1931	Palmer
Relocation of Parker St. from Boston Rd. to Wilbraham Rd.	" 11	113 to 117	Inc "	Springfield
Relocation of Mashapaug or Brimfield Road	" 11	119 to 121	Inc "	Holland

NAME HAMPDEN COUNTY INHABITANTS OF

REMARKS	BOOK	PAGE	DATE	LOCATION
Relocation of Warren Road	Plans 12	11 to 14 Inc	1931	Brimfield
Relocation of Monson Rd.	" 12	15	"	Wales
Relocation of Jarvis Ave. to from Easthampton Rd. to Westfield Ave.	" 12	20 to 33 Inc	"	Holyoke
Relocation of State Ave.	" 12	36 & 37	"	Monson
Relocation of Meadow St.	" 12	47 & 48	1932	Chicopee
Relocation of Prospect & Montcalm Streets	" 12	49 to 51 Inc	"	"

NAME HAMPDEN COUNTY -- INHABITANTS-OF

REMARKS	BOOK	PAGE	DATE	LOCATION
Alteration of Westfield Street Plans	12	57	1932	West Spd.
Alteration of Main St.	" 12	59 to 68 Inc.	"	Westfield
Alteration of Highway near Cobble Mt. Dam between Blandford & Granville	" 12	73	"	Russell
Alteration of Brush Hill Ave.	" 12	76 to 79 Inc	"	West Spd.
Relocation of Prospect & Montcalm Sts.	" 12	100	"	Chicopee
Highway Improvements Borden Brook Res.	" 12	111	"	Granville

NAME **HAMPDEN COUNTY** **INHABITANTS OF**

REMARKS	BOOK	PAGE	DATE	LOCATION
Relocation of Warren Road	Plans 12	114 to 118 Inc	1932	Brimfield
Relocation of River Rd. in Thorndike	" 12	120	"	Palmer
Relocation Westfield St.	" 13	2 & 3	"	Agawam
Relocation Monson Road	" 13	4 & 5	"	Wales
Relocation of Brimfield Road	" 13	6 & 7	"	Holland
Relocation of Main Road	" 13	12	"	Tolland

NAME

HAMPDEN COUNTY - INHABITANTS OF

REMARKS	BOOK	PAGE	DATE	LOCATION
Relocation of Main Road	Plans 13	13	1932	Granville
Relocation of Tinkham Road	" 13	17	"	Wilbraham
Land abandoned to Boston & Albany R.R.Co.	" 13	27 & 28	1933	Palmer
Relocation of Parker St. South of Wilbraham Rd.	" 13	32 to 35 Inc.	"	Springfield
South Branch Culvert Parker St. Extension	" 13	36	"	"
Relocation of Williams St.	" 13	38 to 47 Inc	"	Longmeadow

NAME

HAMPDEN COUNTY

INHABITANTS OF

16.

REMARKS	BOOK	PAGE	DATE	LOCATION
Relocation of Morgan & Piper Roads	Plans 13	48	1933	West Springfield.
Relocation of Montgomery St.	" 13	49 to 57 Inc	"	Chicopee
Relocation of Mashpaug Road	" 13	60 & 61	"	Holland
Relocation of Warren Road	" 13	67	"	Brimfield
Relocation of Wales Road	" 13	68 to 70 Inc.	"	Monson
Relocation of Monson Road	" 13	71 & 72	"	Wales

NAME HAMPDEN COUNTY INHABITANTS OF

REMARKS	BOOK	PAGE	DATE	LOCATION
Relocation of Brookfield Road	Plans 13	77 to 79	Inc 1933	Brimfield
Relocation of Becket Road	" 13	80 & 81	" "	Chester
Highway Widening Lake Congamond	" 14	1	1934	Southwick
Alteration of Sturbridge Road	" 14	8 & 9	" "	Brimfield
Sturbridge Road Land taken for Slopes	" 14	16 & 17	" "	"
Sturbridge Road Easement for Slope	" 14	18	" "	"

NAME HAMPDEN COUNTY INHABITANTS OF

REMARKS	BOOK	PAGE	DATE	LOCATION
Alteration of Blandford Road	Plans 14	20 to 23	Inc. 1934	Russell
Relocation of Wales Road	" 14	28 & 29	"	Monson
Relocation of Monson Road	" 14	30 & 31	"	Wales
Relocation of Allen St.	" 14	34	"	Hampden
Relocation of Brookfield Road	" 14	37 to 39	Inc. "	Brimfield
Proposed Culvert Extn. & Outlet across State Highway	" 14	36	"	Russell

NAME HAMPDEN COUNTY INHABITANTS OF

REMARKS	BOOK	PAGE	DATE	LOCATION
Relocation of Brimfield Road Plans	14	41	1934	Holland
Relocation of Granby Road	" 14	46 to 48 Inc.	1935	Chicopee.
Relocation of Hol. & Wid. R.R. Co. Bridge Northampton St.	" 14	51	"	Holyoke
State Highway Otis Road	" 14	56	"	Blandford
Relocation of Monson Road (Correction)	" 14	58 & 59	"	Wales
Relocation of Brookfield Road	" 14	67, 68 & 69	"	Brimfield

NAME **HAMPDEN COUNTY INHABITANTS OF**

REMARKS	BOOK	PAGE	DATE	LOCATION
Relocation of Shaker Road	Plans 14	98 to 101 inc	1935	Longmeadow
Relocation of Monson Road	" 14	128	"	Wales
Relocation of Brimfield Road	" 14	129 & 130	"	Holland
Relocation of Wales Road	" 15	1	"	Monson
Relocation of Bondsville Road	" 15	15 to 24 inc.	"	Palmer
Relocation of Mason District Road	" 15	25	"	"

NAME HAMPDEN COUNTY INHABITANTS OF

REMARKS	BOOK	PAGE	DATE	LOCATION
Proposed Abolition of Grade Crossing of C.V. Railway Co. Palmer Road	Plans 15	66 & 67	1936	Monson
Relocation of Glendale Road	" 15	68 to 77 inc.	"	Wilbraham
Relocation of Brookfield Road	" 15	92, 93 & 94	"	Brimfield
Relocation of Granby Road	" 15	95 to 99 inc.	"	Chicopee
Relocation of Monson Road	" 15	100, 101 & 102	"	Wales
Alteration of Northampton Road	" 15	103 to 120 inc.	"	Holyoke

NAME HAMPDEN COUNTY INHABITANTS OF

REMARKS	BOOK	PAGE	DATE	LOCATION
Easement for Slopes & Walls	Plans 15	124, 125 & 126	1936	Holyoke
Relocation of Wales Road	" 15	128 & 129	"	Monson
Relocation of Park St.	" 15	127	"	Palmer
Relocation of Mashapaug Road	" 16	2, 3 & 4	"	Holland
Alteration of Northampton Road	" 16	9	1937	Holyoke
Alteration of Elm St.	" 16	79	"	East Longmeadow

NAME HAMPDEN COUNTY INHABITANTS OF

REMARKS	BOOK	PAGE	DATE	LOCATION
Proposed Alteration of Grade Crossing - Church St. Plans	16	93	1937	Palmer
Relocation of Brimfield Or Mashapaug Road	" 16	96, 97 & 98	"	Holland
Relocation of Poplar St.	" 16	100 to 104 inc.	"	Agawam
Relocation of Pine Hill Road	" 16	106, 107 & 108	"	Russell
Relocation of Riverdale Road	" 17	28 to 30 inc.	1938	West Springfield
Bondsville Road Recon- struction of Dutton Bridge	" 17	54	1938	Inhabitants of Hampden County

NAME HAMPDEN COUNTY INHABITANTS OF

24

REMARKS	BOOK	PAGE	DATE	LOCATION
Relocation of Brimfield Road	Plans " 17	65 to 68inc.	1938	Brimfield
Relocation of Pontoosic Road	" 17	76	"	Westfield
Relocation of Kelly Hill Road	" 17	77	"	"
Relocation of Montgomery Street	" 17	88 & 89	1938	Chicopee
Relocation of East St. Chestnut St. to Sewall St.	" 17	90	1939	Ludlow
Alteration of Jacobs Ladder Road	" 17	122	"	Chester

NAME HAMPTDEN COUNTY INHABITANTS OF

REMARKS	BOOK	PAGE	DATE	LOCATION
Alteration of Stafford Road	Plans " 18	1 to 7 inc.	1939	Wales
Relocation of Bondsville Road	" 18	18&19	"	Palmer
Relocation of Springfield Road	"18	130	1940	Wilbraham
New Highway from Ludlow St. to S. Hadley Town Line	" 19	14 & 15	"	Chicopee
Relocation of Granby Road	" 19	17 to 21 inc.	"	"
Proposed Grade Crossing Bondsville Rd.	" 19	29	"	Palmer

NAME HAMPTDEN COUNTY INHABITANTS OF

REMARKS	BOOK	PAGE	DATE	LOCATION
Relocation of Bondsville Road	Plans 19	36, 37 & 38	1940	Palmer
Relocation of Depot St.	" 19	65	"	"
Relocation of Springfield-Southwick Road from Agawam Town Line	" 19	66	"	Southwick
Relocation of Stafford Road	" 20	9	1941	Wales
Proposed Drainage System and Outlet	" 20	11	"	"
Relocation of State St.	" 20	14 to 19 inc.	"	Palmer

NAME **HAMPDEN COUNTY INHABITANTS OF**

REMARKS	BOOK	PAGE	DATE	LOCATION
Riverdale Rd.laid out as a State Highway	Plans " 20	20 to 28inc.	1941	West Springfield
Easement for Drainage from Riverdale Rd. to Conn.River	" 20	48	"	" "
Palmer Rd.Alterd & Laid out as State Highway	" 20	49 to 59 inc.	"	Brimfield
Proposed Drainage Systems & Outlets	" 20	68	"	"
Proposed Drainage Outlet	" 20	68	"	"
Proposed Drainage Systems,Culvert Extn. & Outlets	" 20	69	"	"

NAME HAMPDEN COUNTY INHABITANTS OF

REMARKS	BOOK	PAGE	DATE	LOCATION
Proposed Drainage System & Outlet Plans	20	70	1941	Brimfield
Proposed Catch Basins & Pipe Outlets	" 20	71	"	"
Riverdale Rd. Altered & laid out as a State Highway	" 20	78	"	West Springfield
Relocation of Bonds-ville Road	" 20	88	"	Palmer
Relocation of West St. Chic. River to Fuller St.	" 20	90 to 98 inc.	"	Ludlow
Montgomery St. Cut-Off Prospect to Montgomery St.	" 21	8 & 9	"	Chicopee

NAME HAMPDEN COUNTY INHABITANTS OF

REMARKS	BOOK	PAGE	DATE	LOCATION
Relocation of Shaker Road	Plans 21	10, 11 & 12	1941	Longmeadow
Relocation of Sturbridge & Stafford Rds	" 21	20, 21 & 22	1942	Holland
Relocation of Wilbraham Road	" 21	53 to 56 inc.	"	Monson
Discontinuance of Portion of Apremont Way for Barnes Airport	" 21	62	"	Westfield
Relocation of the Colebrook River Road from the Conn. State line	" 21	64 & 65	"	Tolland
Relocation of Belchertown Road	" 21	70, 71 & 72	"	Ludlow

NAME HAMPDEN COUNTY INHABITANTS OF

REMARKS	BOOK	PAGE	DATE	LOCATION
Petition of City of Chic. to Lay Pipe Culvert in Plans Beaman Brook	21	85	1942	Chicopee
Petition of City of Chic. to Extend Pipe Culvert in Bisbee Brook	" 21	85	"	"
State Highway Layout of Riverdale Rd. from Holyoke City Line	" 21	86 to 91 inc.	"	West Springfield
State Highway Layout of Springfield St. to West Springfield Town Line	" 21	92, 93 & 94	"	Holyoke
Land Purchased from Myra M. Lerche	" 22	32	1943	Agawam
Riverdale Road Easement	" 22	40	"	West Springfield

NAME **HAMPDEN COUNTY INHABITANTS OF**

REMARKS	BOOK	PAGE	DATE	LOCATION
Access Road to Barnes Airport Apremont Way	Plans 22	49	1943	Westfield
Relocation & Alteration of bridge & approaches over Westfield River	" 23	53	1945	West Spd. & Agawam
Relocation of Belchertown Road	" 24	116 to 121inc	1946	Ludlow
Relocation of Stafford Road	" 25	2	"	Wales & Holland
Relocation of & Dis- continuance of Squaw- field Roads	" 25	3	"	Westfield
Relocation of Elm, Perry & Mill Streets	" 25	28 to 34inc.	1947	Agawam

NAME HAMPDEN COUNTY INHABITANTS

REMARKS	BOOK	PAGE	DATE	LOCATION
Relocation of Colebrook River Road Plans	25	36	1947	Tolland
Relocation of Little Alum Road	" 25	37	"	Brimfield
Relocation of Hollow Road	" 25	38	"	"
Relocation of High St. Thorndike	" 25	81	"	Palmer
Relocation of Congamond Road	" 25	82	"	Southwick
Relocation of Warren Road & Discontinuance of a portion	" 25	83	"	Brimfield

NAME HAMPDEN COUNTY INHABITANTS

REMARKS	BOOK	PAGE	DATE	LOCATION
Main St. Easement for Slope taken by Dept. of Public Works	Plans 26	25	1947	Wales
Relocation of South Broad St.	" 26	60 & 61	"	Westfield
Discontinuance of a Portion of Old Tenney Road	" 26	104	"	Palmer
Alteration of Chicopee Street	" 27	22 & 23	1948	Chicopee
Brookfield Road	" 27	86 & 87	"	Brimfield
Relocation of Wilbraham Road	" 27	114 & 115	"	Monson

NAME HAMPDEN COUNTY INHABITANTS

REMARKS	BOOK	PAGE	DATE	LOCATION
Relocation of Stafford Road	Plans 28	38 to 41 inc	1948	Wales & Holland
Relocation of Sturbridge Road	" 28	42 to 44 inc.	"	Holland
Relocation of Southampton Road	" 28	46 to 48 inc	"	Westfield
Relocation of Mill St. Cooper St. to Springfield St.	" 28	64 to 69 inc	1949	Agawam
Granville Road	" 29	86	"	Westfield
Alteration of Southampton Road College Highway	" 29	87 to 93 inc.	"	"

NAME HAMPDEN COUNTY INHABITANTS OF

REMARKS	BOOK	PAGE	DATE	LOCATION
Relocation of Apremont Highway	Plans 29	102 to 106 inc.	1949	Holyoke
Reconstruction of Springfield St.	" 29	107 to 109 inc.	"	Agawam
Relocation of Brookfield Road	" 30	6 to 10 inc.	"	Brimfield
Lay out of State Highway	" 30	23 to 44 inc	"	Blandford
Relocation of Belchertown Road	" 30	50	"	Ludlow
Relocation on the Holland Road	" 30	74	1950	Brimfield

NAME HAMPDEN COUNTY INHABITANTS OF

REMARKS	BOOK	PAGE	DATE	LOCATION
Discontinuance of a portion of Parker St.	Plans 30	124	1950	Springfield
Altered & Laid out as State Highway	Wales Rd." 30	133	"	Brimfield & Wales
Altered & Laid out as State Highway	Main St. " 30	134 to 138 inc	"	Wales & Brimfield
Boston Road Altered & Laid out as State Highway	" 31	3 to 10 inc	"	Palmer
Relocation & Alteration of North Main St.	" 31	17	"	Wilbraham
Parcels for Releases & Takings - Shoemaker Lane	" 32	22	"	Agawam

NAME HAMPDEN COUNTY INHABITANTS OF

REMARKS	BOOK	PAGE	DATE	LOCATION
Relocation of Hampden Lower Road Plans	32	35, 36 & 37	1950	Monson
Relocation of Shaker Road	" 32	50 & 51	"	Longmeadow
Relocation of Springdale Ave.	" 32	53	"	Westfield
Discontinuance of Part of Belchertown Road	" 32	54 & 55	"	Ludlow
Proposed relocation of Drive Springfield St.	" 32	56	"	Agawam
Laid out as State Highway - Memorial Bridge	" 32	60	"	West Springfield

REMARKS	BOOK	PAGE	DATE	LOCATION
Laid out as State Highway - Memorial Bridge Plans	32	61	1950	Springfield
Petition to build Dual Natural Gas Pipe Line under Conn. River by Northeastern Gas. Trans. Co.	" 33	88	1951	Agawam & Longmeadow
Discontinuance of a Part of Williams St.	" 33	106 to 118 inc	"	Longmeadow & East Longmeadow
Relocation of Springfield St.	" 34	126	"	Agawam
Relocation of Main Road & Crow Mountain Bridge	" 34	127	"	Montgomery

NAME HAMPDEN COUNTY INHABITANTS OF

REMARKS	BOOK	PAGE	DATE	LOCATION
Relocation of Rockrimmon Road	Plans 35	1, 2 & 3	1951	Chicopee
River Road &c	" 35	73	1952	Agawam
Columbus Ave.&c	" 35	74	"	Springfield
Wales Road	" 35	97	"	Brimfield
State Highway Altered & Laid out -Boston Rd.	" 35	110, 111 & 112	"	Wilbraham
Relocation & Alteration of Colebrook River Rd.	" 36	8, 9 & 10	"	Tolland

REMARKS	BOOK	PAGE	DATE	LOCATION
Taking - Laid out as State Highway - River- dale Road	Plans 36	51	1952	West Springfield
Taking - Laid out as State Highway	" 36	52	"	Chicopee
Relocation of Highway line on Shoemaker Lane Glendale Road & Crane Hill Road	" 37 "38	110 83 to 90inc.	" "	Agawam Wilbraham
Relocation of Feeding Hills Road	" 39	127	1953	Southwick
Relocation of Spring- field & Southwick Streets	" 39	128 & 129	"	Agawam

NAME HAMPDEN COUNTY INHABITANTS OF

REMARKS	BOOK	PAGE	DATE	LOCATION
State Highway Discontinuance of Spd St. from inter. Walnut St. 1000 ft. westerly Discontinuance of portion Highway on Springfield Street	Plans " 40	42 to 44 inc.	1953	West Springfield
Layout of Dale Street	" 41	4	"	Agawam
Layout and relocation Easthampton Road	" 41	5	"	"
Layout of County Road	" 41	74 to 76 inc.	"	Chicopee
	" 41	100 to 104 inc.	"	Holyoke
	" 42	21 to 25 inc.	"	"

NAME HAMPDEN COUNTY INHABITANTS OF

42

REMARKS	BOOK	PAGE	DATE	LOCATION
	Plans			
Right of Way to Loon Pond	" 43	80	1954	Springfield
Right of Way to Lake Lorraine Lake Drive &c	" 43	92	"	"
Right of Way to Five Mile Pond Brandon Ave. &c	" 43	93	"	"
Relocation & Alterations on Maxwell Road	" 44	95 to 102 inc.	"	"
Layout and relocation Easthampton Road	" 45	31 to 38 inc.	"	Holyoke
Relocation & Alteration Belchertown Road	" 45	57 to 61 inc.	"	Ludlow

REMARKS	BOOK	PAGE	DATE	LOCATION
Relocation & Alteration Plans		62 to		
Feeding Hills Road Layout, relocation & alteration on Warren-	" 45	73inc.	1954	Southwick
Sturbridge Road	" 46	16 to 19inc.	1955	Brimfield
Discontinuance of a portion of Hazardville Road	" 46	69	"	Longmeadow
Old Wood Road discon- tinued and abandoned	" 46	70	"	"
Layout, relocation alteration repairs on Harvey Mountain Road	" 47	25 to 30inc.	"	Tolland
Layout for Right of Way & Parking area for Public access to Little Alum Pond	47	124	"	Brimfield

NAME **HAMPDEN COUNTY** INHABITANTS OF

REMARKS	BOOK	PAGE	DATE	LOCATION
A Traveled way to be abandoned South of Williams Street	Plans			
Discontinuance of a portion of SpringfieldSt.	" 48	70	1955	Longmeadow
Layout, relocation on Stony Hill Road	" 48	116 & 117	"	Agawam
Layout, reloc. Alter. etc. on Canal Bridge approaches	" 48	129 & 130	"	Wilbraham
on Red Bridge Road	" 52	116 & 117	"	"
Dis. Old Saw Mill Road from Allen St. to Plumtree Road	" 53	43 & 44	"	Springfield
Relocation of Route 83 Somers Road &c	" 53	72 to 93 inc.	"	East Longmeadow

NAME HAMDPEN COUNTY INHABITANTS OF

45

REMARKS	BOOK	PAGE	DATE	LOCATION
Layout, relocation of Main Road	Plans " 54	35 & 36	1955	Montgomery
Layout, relocation alteration of Main Rd.	" 56	102 to 107 inc.	1956	"
Traveled Ways to be abandoned between Shaker Rd. & Wolf Swamp Road	" 58	39	"	Longmeadow
Relocation of James Street	" 59	56 to 61 inc.	"	Chicopee
Relocation of Little River Road	" 61	14 & 15	1957	Westfield
Nine Mile Pond &c	" 61	20 & 21	"	Wilb.

NAME HAMPDEN COUNTY INHABITANTS OF

REMARKS	BOOK	PAGE	DATE	LOCATION
Hollow Rd.&c	Plans # 62	39 to 41inc.	1957	Wales
" " -	" 62	84 to 87 inc.	"	"
Piper Road &c	" 65	43-47 inc.	1958	West Spd.
Monson Road &c	" 65	49-51 inc.	"	Brimfield
Wilbraham Road &c	" 66	18-22 inc.	"	Monson
Converse St.&c	" 66	32	"	Spd. & Long.

REMARKS	BOOK	PAGE	DATE	LOCATION
Dickinson St. &c	Plans " 66	33- 40inc.	1958	Spd.
Discontinuance of a portion of Old Bradley Road	" 71	90	1959	Springfield
Layout & Relocation of West Chestnut Street	" 71	119	1959	Longmeadow
Discontinuance of a portion of West Street	" 72	98 & 99	1959	Ludlow
Discontinuance of a portion of Moody Street	" 72	100 & 101	1959	Ludlow
Discontinuance of a portion of Brook Street	" 72	102 & 103	1959	Ludlow

NAME HAMPDEN COUNTY INHABITANTS OF

REMARKS	BOOK Plans	PAGE	DATE	LOCATION
Fuller Road Relocation	" 74	125 - 126	1960	Chicopee
Stafford Road Relocation	" 75	1 - 4	1960	Holland
Monson Road Relocation	" 75	21 - 32	1960	Wilbraham
Fuller Road Extension	" 76	77 - 78	1960	Chicopee
Proposed relocation of Gillett Road	" 79	60	1961	Westfield
Discontinuance & Abandonment of Burnett Road &c	" 80	26	1961	Chicopee

NAME HAMPDEN COUNTY INHABITANTS OF

49

REMARKS	BOOK Plans	PAGE	DATE	LOCATION
Drainage Easements Monson Road Proposed access & Parking area to Forest Lake	" 81	22 to 33inc	1961	Wilbraham
Proposes Alterations Cortland Street	" 83	31 & 32	1961	Chester
Hyw. Const. East River & Maynard Rds. westerly to Chester Hill Road	" 86	42 to 57 inc.	1962	Chester
Monsanto Avenue discontinuance & abandonment	" 89	88 & 89	1963	Springfield
Palmer Street &c	" 91	126 & 127	1963	Palmer

NAME **HAMPDEN COUNTY INHABITANTS OF**

REMARKS	BOOK	PAGE	DATE	LOCATION
Monson Road &c	Plans " 95	80 - 85inc.	1964	Brimfield
Discontinuance of portion of Route 33	" 98	80	1965	Chicopee
Stafford Road&c	" 103	23 - 28inc	1966	Holland
Discontinuance of portion of Palmer Ave.	" 104	17 & 18	1966	Holland
Northampden St. (Whiting Hill Area) Abandonment of portions	" 104	34	1966	Holyoke
Relocation Plan Dipping Hole Road	" 107	44-51 inc	1967	Wilbraham

NAME HAMPDEN COUNTY INHABITANTS OF

REMARKS	Plans	PAGE	DATE	LOCATION
Relocation Plan		63-70		
Monson Road	" 107	inc	1967	Wilbraham
Healey Street				
Discontinuance	" 107	84	1967	Springfield
Mechanic Street				
Discontinuance	" 107	84	1967	Springfield
Relocation of Fuller St.		118-120		
Between Cady St. Extn.	" 107	inc.	1967	Ludlow
& Blanchard Ave.				
Layout of Hampden County		56 -		
Comms. Springfield St.	" 108	67 inc	1967	Palmer
Main St. A portion to				
be abandoned--Bridge	"112	45	1968	Springfield
St. to Vernon St.				

NAME HAMPDEN COUNTY INHABITANTS OF

REMARKS	BOOK	PAGE	DATE	LOCATION
Proposed relocation of Main Street	"112	103 & 104	1968	Hampden
Brinfield Road &c	"113	90--99 inc.	1968	Monson
Alteration of Old Westfield Road	"114	18--31 inc.	1968	Granville
Duprat Avenue &c	"114	82	1968	Chicopee
Stafford Road	"114	106 & 107	1968	Holland
Loomis Street	"115	42 & 43	1968	Southwick

NAME HAMPDEN COUNTY INHABITANTS OF

REMARKS	BOOK	PAGE	DATE	LOCATION
Roads to be abandoned	"115	46 & 47	1968	Chester
Holland Road &c	"119	80--85 inc.	1969	Wales
Stafford Road &c Laid out by County Commissioners	" 122	18 & 19	1970	Holland
Hollow Rd. Laid out by County Commissioners	"122	76--82 inc.	1970	Brimfield
Brimfield Rd. Laid out by County Commissioners	"122	117-123 inc.	1970	Monson
Loomis St. Relocated & altered by Co. Commis sioners	" 123	12 - 19inc	1970	Southwick

NAME HAMPDEN COUNTY INHABITANTS OF

REMARKS	VBOOK XXXXX	PAGE	DATE	LOCATION
North Lane relocated & altered by County	Plans 124	4-7 inc.	1970	Granville
Plan for discontinuance of Bradley Street	"125	44 & 45	1970	West Springfield
Relocation Plan Monson Road	"125	46--49 inc	1970	Wilbraham
Stafford Road &c	"131	60 & 61	1971	Holland
County Layout Flynt St. &c	" 135	90 to 93	1972	Palmer
Hall of Justice Land-taking-State St. &c	" 136	34 & 35	1972	Springfield

NAME HAMPDEN COUNTY INHABITANTS OF

REMARKS	BOOK Plans	PAGE	DATE	LOCATION
Gorge Road (Rts 57) Altered & Relocated	"139	78--81 inc	1972	Granville
Hall of Justice Land taking--State St &c	"139	82 & 83	1972	Springfield
Bethany Road &c	"141	105	1973	Monson
Relocation & Alteration Main Road---Route #57	"149	128 & 129	1974	Granville
Warren Street &c	"175	104 to 109	1975	Palmer

NAME HAMPDEN COUNTY INHABITANTS OF

REMARKS	BOOK	PAGE	DATE	LOCATION
Broadway &c	211	22& 23	1983	Chicopee
Discontinuance portion Munger Hill Road	217	91	1984	Westfield
East Columbus Avenue &c	241	80	1986	Springfield
Sykes St &c	261	60	1988	Palmer

REMARKS	BOOK	PAGE	DATE	LOCATION
Relocation of Allen Street	Plans 14	34	1934	Hampden
To Install Multiplate Arch over Canal	" 20	32	1941	"
Main St. for Park Purposes	" 25	85	1947	"
{ License to reconstruct Bridge over Scantic River on Stafford Road	" 28	123	1949	"
Pinewood Road &c	" 45	24 & 25	1954	"
Crestwood Lane	" 69	74	1958	"

NAME HAMPDEN DISTRIBUTING & WAREHOUSE CENTER INC.

REMARKS	BOOK	PAGE	DATE	LOCATION
Day St. &c	Plans 71	69	1959	West Springfield

NAME HAMPDEN EAST

REMARKS	BOOK Plans	PAGE	DATE	LOCATION
Parker Street &c	" 126	80 & 81	1971	Springfield
Parker Street &c	☺ 202	2 to 124	1982	Springfield

NAME HAMPDEN EAST CONDOMINIUM

REMARKS	BOOK	PAGE	DATE	LOCATION
Parker Street &c	"202	2 to 124	1982	Springfield
			✓	

NAME HAMPDEN FIELDS

REMARKS	BOOK	PAGE	DATE	LOCATION
River Road &c	"154	12 & 13	1974	Agawam

NAME HAMPDEN GATE CONDOMINIUM

REMARKS	BOOK	PAGE	DATE	LOCATION
Phase I Nassau Drive &c	Plans 161	52 to 57	1975	Springfield
Phase II Nassau Drive &c	161	79 to 85	1975	Springfield
Phase I Nassau Drive &c	162	34 & 35	1975	Springfield
Phase II Nassau Drive &c	162	36	1975	Springfield
Phase III Nassau Drive &c	"200	103 to 115	1981	Springfield

NAME HAMPDEN GATE CONDOMINIUM

REMARKS	BOOK	PAGE	DATE	LOCATION
Nassau Drive	" 203	62 & 63	1982	Springfield

NAME HAMPDEN GLAZED PAPER & CARD CO.

REMARKS	BOOK	PAGE	DATE	LOCATION
Boston & Maine R.R. Co.	Plans R	60	1924	Holyoke
Steam Pipe Easement to Hol. Water Power Co.	16	110	1938	"

NAME **HAMPDEN-GLENDALE ASSOCIATES**

REMARKS	BOOK Plans	PAGE	DATE	LOCATION
Glendale Road	164	54 & 55	1976	Hampden
Glendale Road	167	25	1976	Hampden

NAME **HAMPDEN-GLENDALE ASSOCIATES INC.**

REMARKS	XXXXXX BOOK Plans	PAGE	DATE	LOCATION
Glendale Road	159	34 to 37	1976	Hampden

NAME **HAMPDEN-HAMPSHIRE CORPORATION**

REMARKS	BOOK	PAGE	DATE	LOCATION
Right of way to Mt. Tom from Easthampton Road	Plans 26	95	1947	Holyoke
Right of Way Mt. Tom Line	" 27	45	1948	"
Proposed Location Radio Station WHYN	" 31	32	1950	"
Holyoke St.	" 32	5	"	"

NAME HAMPDEN HEIGHTS OR HAMPDEN HEIGHTS ADDITION

REMARKS	BOOK	PAGE	DATE	LOCATION
Summit Ave. Bay State Rd.	Plans 1	92	1898	Chicopee
" " "	1	93	1898	"
Addition	1	94	1898	"
"	1	95	1898	"
"(Duplicate)	On File	72	1898	"
Norris-Howard Co.	Plans M	8	1921	"

NAME HAMPDEN HEIGHTS OR HAMPDEN HEIGHTS ADDITION

REMARKS	BOOK	PAGE	DATE	LOCATION
Montgomery St. &c	Plans 1	92 & 93	1898	Chicopee
Columbus Ave. &c	1	84 & 95	1898 1898	"
Duplicates on Files	Nos. 71,	72 &	<u>127</u>	"

NAME HAMPDEN HEIGHTS

REMARKS	BOOK	PAGE	DATE	LOCATION
South Monson Rd &c	261	105 & 106	1988	Hampden

NAME HAMPDEN HEIGHTS

REMARKS	BOOK	PAGE	DATE	LOCATION
Hampden Street &c	Plans " 38	12	1952	Holyoke

NAME HAMPDEN HEIGHTS ASSOCIATES

REMARKS	BOOK	PAGE	DATE	LOCATION
Monson Road	252	105	1987	Hampden
South Monson Rd &c	261	105 & 106	1988	Hampden

NAME HAMPDEN HOUSE INC.

REMARKS	XXXX BOOK Plans	PAGE	DATE	LOCATION
Chapin Street &c	164	44 & 45	1976	West Springfield
Main Street &c	"195	4	1981	West Springfield

NAME HAMPDEN HOUSING AUTHORITY

REMARKS	Plans	PAGE	DATE	LOCATION
Somers Road	170	36 & 37	1977	Hampden

NAME **HAMPDEN INVESTMENT CORP.**

REMARKS	BOOK	PAGE	DATE	LOCATION
Plumtree Road & Gorman Lane &c	Plans " 39	24	1953	Springfield
" " " White Street & Trillium Street	" 42 " 59	12	"	" Hampden Investment Corp.

NAME

HAMPDEN MEADOW

REMARKS	BOOK	PAGE	DATE	LOCATION
Floor Plans	252	129	1987	Springfield
Floor Plan	253	12	1987	Springfield
Nassau Drive	260	108	1988	Springfield
Floor Plans	260	109	1988	Springfield
Floor Plans	261	93	1988	Springfield

NAME HAMPDEN MEADOW .

REMARKS	BOOK	PAGE	DATE	LOCATION
Floor Plans	264	6	1989	Springfield
Floor Plans	266	29	1989	Spfld
Floor Plans	266	30	1989	Spfld

NAME HAMPDEN MEADOW CORP.

REMARKS	BOOK	PAGE	DATE	LOCATION
Nassau Drive &c	"249	&124 123	1987	Springfield
Floor Plans	251	85	1987	Springfield
Nassau Drive Floor-Plans-	260	108	1988	Springfield
Floor Plans	260	109	1988	Springfield
Floor Plans	261	93	1988	Springfield

NAME HAMPDEN MEADOW CORP

REMARKS	BOOK	PAGE	DATE	LOCATION
Hampden Meadow Floor Plans	264	6	1989	Springfield
Hampden Meadow Floor Plans	266	29	1989	Spfld
Hampden Meadow Floor Plans	266	30	1989	Spfld

NAME

HAMPDEN MEADOWS

REMARKS	BOOK	PAGE	DATE	LOCATION
Floor Plan	251	10	1987	Springfield

NAME HAMPDEN PAINT & CHEMICAL CO.

REMARKS	BOOK	PAGE	DATE	LOCATION
Armory St.	Plans 1	259	1901	Springfield

NAME

HAMPDEN PARK

REMARKS	BOOK	PAGE	DATE	LOCATION
-----	File	#223	1.907	Westfield

NAME HAMPDEN R. R. CORP

REMARKS	BOOK	PAGE	DATE	LOCATION
Domey - Plan (#109)	File	342	1911	Palmer
Blackmer " (81)	"	"	"	Ludlow
Whiting " (118)	"	"	"	Palmer
Sullivan " (117)	"	"	"	Palmer
Kaspzak " (79)	"	"	"	Ludlow
Chandonnais or Charbonnet " (121)	"	"	"	Palmer

NAME HAMPDEN R. R. CORP.

REMARKS	BOOK	PAGE	DATE	LOCATION
Slattery- Plan (120)	File	342	1911	Palmer
Thomas " (86)	"	"	"	Ludlow
Tyburski " (113)	"	"	"	Palmer
Parker " (84)	"	"	"	Ludlow
Wood " (87)	"	"	"	"
Green " (96)	"	"	"	Palmer

NAME HAMPDEN R. R. CORP

REMARKS	BOOK	PAGE	DATE	LOCATION
Jenks - Plan (99)	File	342	1911	Palmer
Rich " (80)	"	"	"	Ludlow
(H.S.) Fuller " (69)	"	"	"	"
Labelle " (68A)	"	"	"	"
Walker " (55)	"	"	"	"
Fuller (Nettie M) " (110)	"	"	1912	Palmer

NAME HAMPDEN R. R. CORP

REMARKS	BOOK	PAGE	DATE	LOCATION
Hammond - Plan (116)	File	342	1912	Palmer
Calkins " (72)	"	"	"	Ludlow
Paine "(83-90-91)	"	"	"	"
Adams "(20-21-20A)	"	"	"	Chicopee
Shean Est " (54)	"	"	"	Ludlow
Savage " (73)	"	"	"	"

NAME HAMPDEN R. R. CORP

REMARKS	BOOK	PAGE	DATE	LOCATION
Clark - Plan (75)	File	342	1912	Ludlow
Tatro & Tetreault " (52)	"	"	"	"
Perrot " (62)	"	"	"	"
Tatro & Tetreault " (53)	"	"	"	"
Gokey " (63)	"	"	"	"
Cady "(22 & 22A)	"	"	"	"

NAME HAMPDEN R. R. CORP.

REMARKS	BOOK	PAGE	DATE	LOCATION
Mero - Plan (61)	File	342	1912	Ludlow
Lableau " (59)	"	"	"	"
Fuller (18-19-B47-50)	"	"	"	Chicopee
Pero " (59A-60)	"	"	"	Ludlow
Williamson " (66)	"	"	"	"
Lanou " (56)	"	"	"	"

NAME HAMPDEN R. R. CORP.

REMARKS	BOOK	PAGE	DATE	LOCATION
J. Olds Plan (89)	File	342	1912	Ludlow
Zabek " (67)	"	"	"	"
Szoltys " (97)	"	"	"	Palmer
Fuller (H.A.) " (12)	"	"	"	Springfield
Pero W.J. " (77)	"	"	"	Ludlow
" L.N. " (77)	"	"	"	"

NAME HAMPDEN R. R. CORP.

REMARKS	BOOK	PAGE	DATE	LOCATION
Wade - Plan (85)	File	343	1912	Ludlow
Rindge " (85)	"	"	"	"
Wood " (75A)	"	"	"	"
Jorsjack " (112)	"	"	"	Palmer
Collis " (111)	"	"	"	"
Hastings " (122)	"	"	"	"
(123)				

NAME

HAMPDEN R. R. CORP .

REMARKS	BOOK	PAGE	DATE	LOCATION
Rich Plan (77A)	File	343	1912	Ludlow
Mahoney " (X)	"	"	"	"
Courtemanche ["] (62A)	"	"	"	"
Sackett " (Y)	"	"	"	Springfield
Shaw " (T)	"	"	"	"
Rogers & Rumrill " (B48) & (B49)	"	"	"	Chicopee

NAME HAMPDEN R. R. CORP.

REMARKS	BOOK	PAGE	DATE	LOCATION
Haviland Est Plan (68)	File	343	1912	Ludlow
Charbonnet " (121A-B-C)"	"	"	"	Palmer
Cady " (23X)	"	"	"	Ludlow
Taylor " (U)	"	"	"	Springfield
Doyle " (114)	"	"	"	Palmer
Munger Est " (13)	"	"	"	Springfield

NAME HAMPDEN R. R. CORP.

REMARKS	BOOK	PAGE	DATE	LOCATION
Fuller Plan (70)	File	343	1912	Ludlow
Van Vechten Plan	"	"	"	Westfield
Spd. Crude Oil Eng. Co. (v)	"	"	"	Springfield
Walenty Zabek &c	"	"	"	Ludlow
Katarzyna Bigda (115)	"	"	"	Palmer
J. E. Osborne	"	"	"	"

NAME HAMPDEN R. R. CORP.

REMARKS	BOOK	PAGE	DATE	LOCATION
J. Tyburski	File	343	1912	Palmer
Bircham Bend Power Co.	"	"	"	Spd. & Chic.
(Parcel W) Adoniram Bradley	"	"	1913	Springfield
Mary Grochmal #11	"	"	"	E. Springfield
2 C. W. Hastings	"	"	"	Palmer
Edna L. Adams	"	"	"	Chicopee

NAME HAMPDEN RAILROAD CORP.

REMARKS	BOOK	PAGE	DATE	LOCATION
Boston & Albany RR Co	File	343	1913	Springfield
Stanyslaw Nietupski	"	355	"	Ludlow
J. Chwalek &c	"	"	"	"
P. J. Austin	"	"	"	Palmer
Lorin Wood Est	"	"	"	Ludlow
Chas. Potter	"	"	"	"

NAME HAMPDEN R. R. CORP.

REMARKS	BOOK	PAGE	DATE	LOCATION
Claude E. Williams &c	File	355	1913	Springfield
Edward Sullivan	Plans A	17	"	Ludlow
H. Clifford Est	"	"	"	"
Trs. East Spd. Realty Syndicate	"	"	"	Springfield
T. E. King	"	"	"	"
Matt Galligan	" B	30	1914	Ludlow

NAME HAMPDEN R. R. CORP.

REMARKS	BOOK	PAGE	DATE	LOCATION
-----	Plans D	24-46	1915	Hampden Co.
Montague Company	5	2 &c	1927	Springfield, Chicopee, Ludlow, Belchertown, Palmer

NAME **HAMPDEN SAVINGS BANK**

REMARKS	BOOK	PAGE	DATE	LOCATION
Longmeadow Street &c	242	94	1986	Longmeadow
Westfield St &c	274	29	1990	West springfield

NAME HAMPDEN TERRACES

REMARKS	BOOK	PAGE	DATE	LOCATION
Joseph Tuleja	Plans E	73	1916	Chicopee

NAME HAMPDEN TOWN OF

REMARKS	BOOK Plans	PAGE	DATE	LOCATION
Relocation of Chapin Rd " 82 South Monson Road Easement - Stormwater Drains	" 82	54	1961	Hampden
Proposed Relocation of Main Street	" 86	60 103 & 104	1962	Hampden
Main Street &c	"124	125	1970	Hampden
Main Street Easements Main Street	"132 " 167	120 73 & 74	1972 1976	Hampden Hampden

NAME

HAMPDEN VILLA

REMARKS	BOOK	PAGE	DATE	LOCATION
Trs Homeward Land Tr	Plans B	6	1914	Ludlow

NAME HAMPDEN WEST

REMARKS	BOOK	PAGE	DATE	LOCATION
Nassau Drive &c	" 239	19 & 20	1986	Springfield

NAME

HAMPDEN WOODS ASSOCIATES

REMARKS	BOOK	PAGE	DATE	LOCATION
		106&		
Wilbraham Road & c	243	107	1986	Hampden
Wilbraham Rd &c	261	22	1988	Hampden
Wilbraham Rd	270	114- 115	1990	Hampden

NAME

HAMPTON COURT

REMARKS	BOOK	PAGE	DATE	LOCATION
A. W. Carreau	Plans 0	77	1923	Holyoke

NAME HAMPTON PONDS

REMARKS	BOOK	PAGE	DATE	LOCATION
Pequot Point	Plans C	78 & 79	1915	Westfield
1st St.	" 23	108	1945	"
Old County Road	" 35	125	1952	"

NAME

HANCHETT FREDERICK N.

REMARKS	BOOK	PAGE	DATE	LOCATION
Boston & Albany RR Co &c	Plans • H	44	1919	Westfield

NAME HANCOCK ETHAN

REMARKS	BOOK	PAGE	DATE	LOCATION
Central Mass.Elec. Co.	Plans A	96	1914	E. Longmeadow

NAME

HAN-CON INC.

REMARKS	BOOK	PAGE	DATE	LOCATION
Granville Road &c	207	112& 113	1983	Southwick

NAME HANDFORD LUGRONE

REMARKS	BOOK Plans	PAGE	DATE	LOCATION
Logan Street &c	166	43	1976	Springfield

NAME HANDY HERBERT L.&c

REMARKS	BOOK	PAGE	DATE	LOCATION
Hampden St.	Plans 7	107	1929	Springfield

NAME HANDYSIDE MELVINA

REMARKS	BOOK	PAGE	DATE	LOCATION
Orange Street &c	"195	39	1981	Springd

NAME **HANDZEL JOHN M.**

REMARKS	BOOK	PAGE	DATE	LOCATION
Parker Street &c	228	4& 5	1985	Springfield

NAME HANDZEL ,JOSEPH F

REMARKS	BOOK	PAGE	DATE	LOCATION
Stafford Rd &c	276	122	1991	Monson

NAME HANDZEL, PATRICIA

REMARKS	BOOK	PAGE	DATE	LOCATION
Stafford Rd &c	276	122	1991	Monson

NAME HANECHUK JOSEPH A

REMARKS	BOOK	PAGE	DATE	LOCATION
Bowdoin St &c	281	44	1992	Westfield
Bowdoin St	282	35	1992	Westfield

NAME HANKS CHESTER W.

REMARKS	BOOK	PAGE	DATE	LOCATION
Right of Way crossing	Plans " 38	134	1953	East Longmeadow

NAME HANKS KENNETH C

REMARKS	BOOK Plans	PAGE	DATE	LOCATION
Moulton Hill Road &c	" 146	11	1973	Monson

NAME HANNAN COMPANY

REMARKS	BOOK	PAGE	DATE	LOCATION
Page Boulevard	"116	117	1969	Springfield

NAME HANNOUSH FAMILY TRUST

REMARKS	BOOK	PAGE	DATE	LOCATION
Hannoush Drive &c	267	97	1989	West Spfld

NAME HANNOVER HEALTHCARE - MASSACHUSETTS INC

REMARKS	BOOK	PAGE	DATE	LOCATION
Dwight Road Maple Street	273	99	1990	Longmeadow & East Longmeadow

NAME

HANO GEORGE

REMARKS	BOOK	PAGE	DATE	LOCATION
Prospect Street	208	35	1983	East Longmeadow

NAME HANO REALTY INC

REMARKS	BOOK	PAGE	DATE	LOCATION
Page Blvd &c	283	83	1992	Springfield

NAME

HANO REALTY TRUST

REMARKS	BOOK	PAGE	DATE	LOCATION
Elise Street &c	253	63	1987	Westfield

NAME HANSCOM JOYCE E.

REMARKS	BOOK	PAGE	DATE	LOCATION
North Lake Avenue &c	"183	77	1979	Southwick

NAME HANSEN BLANCHE

REMARKS	BOOK	PAGE	DATE	LOCATION
Silver Street	C 204	63	1982	Granville

NAME HANSEN EUGENE W

REMARKS	BOOK	PAGE	DATE	LOCATION
Three Rivers Road	128	130	1971	Wilbraham
- - - - -	186	130	1979	Wilbraham
- - - - -	225	72& 73	1985	Wilbraham
Three Rivers Road	231	21	1985	Wilbraham

NAME HANSEN FRANCIS W.

REMARKS	BOOK Plans	PAGE	DATE	LOCATION
Birch Hill Road &c	" 146	14&15	1973	Blandford

NAME

HANSEN FRED

REMARKS	BOOK	PAGE	DATE	LOCATION
- - - - -	226	130	1985	Southwick

NAME HANSEN, HAROLD E DECEASED

REMARKS	BOOK	PAGE	DATE	LOCATION
Sodom Mountain Rd	280	50	1992	Granville

NAME

HANSEN JOHN

REMARKS	BOOK	PAGE	DATE	LOCATION
Bugbee Road	233	43	1986	Southwick
Granville Road &c	249	53	1987	Southwick
Route 202 &c	249	125	1987	Southwick
Hillside Road	250	47	1987	Southwick

NAME HANSEN, KURT P

REMARKS	BOOK	PAGE	DATE	LOCATION
Otis Rd &c	282	85	1992	Blandford

NAME HANSEN, MARY E

REMARKS	BOOK	PAGE	DATE	LOCATION
Sodom Mountain Road	280	50	1992	Granville

NAME HANSEN MYRTLE F

REMARKS	BOOK PLANS	PAGE	DATE	LOCATION
Three Rivers Road	"128	130	1971	Wilbraham

NAME : HANSEN REAL ESTATE TRUST OF 1980

REMARKS	BOOK	PAGE	DATE	LOCATION
Sodom Mountain Road	282	77	1992	GrAnville

NAME HANSEN RUTH L.

REMARKS	XXXXX	PAGE	DATE	LOCATION
Cross Road	Plans 165	16	1976	Granville

NAME HANSEN SUZANNE

REMARKS	Plans	PAGE	DATE	LOCATION
South Longyard Road	"216	49	1984	Southwick

NAME HANSON, DONALD R.

REMARKS	BOOK	PAGE	DATE	LOCATION
Stony Hill Road	180	112	1978	Wilbraham

NAME

HANSON

HERBERT C.

REMARKS	P 162	PAGE	DATE	LOCATION
South Avenue	"162	99	1976	Longmeadow

NAME HANUSZCZYK JAN

REMARKS	BOOK	PAGE	DATE	LOCATION
Howard Street &c	207	44	1983	Ludlow

NAME HARACZ, JESSIE L

REMARKS	BOOK	PAGE	DATE	LOCATION
Hillside Rd &c	262	43	1988	Westfield

NAME HARACZ MARTIN

REMARKS	BOOK	PAGE	DATE	LOCATION
Hillside Road	'195	44 & 45	1981	Southwick

NAME HARACZ STANLEY

REMARKS	BOOK Plans	PAGE	DATE	LOCATION
Hillside Road	"127	120 & 121	1971	Westfield
Hillsdie Rd &c	262	43	1988	Westfield

NAME HARAGHEY JOHN H JR.

REMARKS	BOOK	PAGE	DATE	LOCATION
Union Road	" 193	64	1980	Wales

NAME HARBEY, JOSEPH R.

REMARKS	BOOK	PAGE	DATE	LOCATION
Northwest Road	'248	103	1987	Westfield

NAME HARBEY WILLIAM

REMARKS	Plans	PAGE	DATE	LOCATION
East Mountain Road	"144	75	1973	Westfield
Amostown Road	" 146	115	1973	West Springfield
Harbey Road &c	" 153	40 & 41	1974	West Springfield
Harbey Road &c	" 164	32	1976	West Springfield
Amostown Road	"165	21	1976	West Springfield
Harbey Road	"166	66	1976	West Springfield

NAME HARBEY WILLIAM

REMARKS	BOOK	PAGE	DATE	LOCATION
Amostown & Harbey Rds	"177	60 & 61	1978	West Spfld
Belmont Avenue &c	"177	94	1978	Agawam
High Meadow Drive	260	91	1988	West Spfld

NAME HARBOR AND LAND COMMISSIONERS

REMARKS	BOOK	PAGE	DATE	LOCATION
Lowell St. Dike	File	129	1896	Springfield
City of Spd. Longhill St. On File	File	75	1895	"
" " " Elm St.	" "	110	1896	"
" " " Union St.	" "	133	1895	"
Plan of Holyoke Dam	" "	170	1895	"
Holyoke Water Power Co	" "	146	1904	Holyoke
Chicopee Bridge	" "	153	1904	Chic. & W. Spd.

NAME HARBOR AND LAND COMMISSIONERS

REMARKS	BOOK	PAGE	DATE	LOCATION
Conn. River R.R. Co.	On File	113	1892	Chicopee
City of Springfield Clinton St.	" "	136	1898	Springfield
Spd. Street Rway Co.	" "	115	1898	"
Hartford & Worcester Street Rwy Co.	" "	119	1903	Wales
" " " "	" "	119	1903	"
Inhabitants of W. Spd	" "	85	1892	W. Springfield

NAME HARBOR & LAND COMMISSIONERS

REMARKS	BOOK	PAGE	DATE	LOCATION
(Shore Wall) Holyoke Water Power Co.	File	174	1905	Holyoke
Michael J. Kelley	"	205	1907	Hol.Spd. & L'M.
Conn Valley Lumber Co	"	227	1908	Holyoke &c
City of Spd Water Supply	"	260	1909	Spd. & W. Spd.
Spd. Gas Light Co.	"	260	1911	Springfield
(4) Amherst Power Co.	Plans A	267	1913	Spd.W.Spd.&Chic

NAME

HARBOR AND LAND COMMISSIONERS

REMARKS	BOOK	PAGE	DATE	LOCATION
Wm. F. Tegethoff	File	366	1913	W. Springfield
Spd. Provision Co.	Plans A	38	1913	Chicopee
Hol Ward Two Indep Club	File	366	1913	"
Frederick W. Otto (2)	"	366	1913	W. Spd. & Spd.
Spd. Canoe Association	"	366	1913	Springfield
United Elec. Light	Plans A	20	1913	"

NAME HARBOR & LAND COMMISSIONERS

REMARKS	BOOK	PAGE	DATE	LOCATION
(Sewer Outlet) Inhab. of W. Spfld.	Plans A	53	1913	W. Spfld.
Schortman & O'Connor	A	78	1914	Springfield
Harmedos R. Forgette	A	82	1914	"
Stillman B. Call	A	85	1914	W. "
Fred W. Clark	A	93	1914	" "
Riverside Park Amusement Co.	A	109	1914	Springfield

NAME

HARBOR & LAND COMMISSIONERS

REMARKS	BOOK	PAGE	DATE	LOCATION
Fred Bunyan	Plans A	121	1914	Chicopee
Walter J. Tidd	A	128	1914	West Springfield
Wm. F. Moquin	B	8	1914	Holyoke
Spd. Gas Light Co. (License)	B	21	1914	Springfield
Walter G. Miller (License)	B	24	1914	"
Trs. Conn Valley Realty Tr	C	38	1915	Aga & W. Spd.



HARBOR AND LAND COMMISSIONERS

7

NAME

See Commission on Highways & Public Lands

REMARKS	BOOK	PAGE	DATE	LOCATION
Frank Vogel	Plans C	13	1915	Holyoke
Spd. Gas Light Co.	C	52	1915	Longmeadow & Agawam
Fred. C. Hubbard	C	60	1915	West Springfield
Spd. Gas Light Co.	C	80	1915	Agawam
United Electric Light	D	61	1916	Springfield
Holyoke Canoe Club	- Nov.	24,	1916	

NAME HARBOR AND LAND COMMISSIONERS
See Commission on Highways & Public Lands

REMARKS	BOOK	PAGE	DATE	LOCATION
Submarine Cables Across Connecticut River	Plans Z	15	1927	Springfield
Proposed Harbor & Land Commissioner's Line from Longmeadow to Chicopee	Z	72 & 73	1927	(License No. 808) ---
Proposed Submarine Cables across Connecticut River	6	63	1928	Springfield
Cypress St. Submerged Sewage Outlet	6	66	1928	"

NAME

HARDEE'S FOOD SYSTEMS, INC.

REMARKS	BOOK Plans	PAGE	DATE	LOCATION
Boston Road &c	125	105	1971	Springfield

NAME HARDICK ALAN C.

REMARKS	BOOK	PAGE	DATE	LOCATION
Cherry Street &c	"182	82	1979	Agawam

NAME HARDIE RICHARD D.

REMARKS	BOOK	PAGE	DATE	LOCATION
Granville Road	156	113	1975	Westfield
Granville Road	160	120	1975	Westfield

NAME

HARDY MARION

REMARKS	BOOK Plans	PAGE	DATE	LOCATION
Granville Road &c	134	83	1972	Tolland
-----	141	80	1973	Tolland
Hartland Road	"154	130	1974	Tolland
Granville Road	225	41	1985	Tolland

NAME HARDY WENDELL

REMARKS	Plans BOOK	PAGE	DATE	LOCATION
Granville Road &c	134	83	1972	Tolland
-----	141	80	1973	Tolland
Hartland Road	"154	130	1974	Tolland
Hartland Road	165	76	1976	Tolland
Hartland Road	176	1	1977	Tolland

NAME **HARDY WENDELL**

REMARKS	BOOK	PAGE	DATE	LOCATION
Hartland Road	"190	77	1980	Tolland

NAME HARLEY COMPANY

REMARKS	BOOK	PAGE	DATE	LOCATION
B & A R.R. Co. &c	Plans G	10	1917	Springfield

NAME HARLEY L. J. JR.

REMARKS	BOOK	PAGE	DATE	LOCATION
Page Boulevard &c	Plans 4	32	1913	Springfield

NAME HARLOW ROYAL REALTY, INC.

REMARKS	BOOK	PAGE	DATE	LOCATION
Mason St. &c	"122	130	1970	Palmer
Mason Street	229	67	1985	Palmer
Little Alum Road	252	121	1987	Brimfield

NAME HARLOW WARD H.

REMARKS	BOOK	PAGE	DATE	LOCATION
Westfield Street &c	" 166	128	1976	West Springfield

NAME HARMON GROVE REALTY TR

REMARKS	BOOK	PAGE	DATE	LOCATION
"Broad Acres"	Plans F	28	1917	Springfield

NAME HARMON WOOD & CO.

LONGMEADOW

REMARKS	BOOK	PAGE	DATE	LOCATION
	559	601	1897	The Elms

NAME HARMONY LODGE NO. 140 I.B.P.O.E. OF W INC

REMARKS	BOOK	PAGE	DATE	LOCATION
Wilbraham Rd &c	273	39	1990	Springfield

NAME HARNESS LEWIS

REMARKS	BOOK	PAGE	DATE	LOCATION
Central Mass.Elec.Co.	Plans 2	222	1913	Brimfield

NAME HARNISH MARION

REMARKS	BOOK Plans	PAGE	DATE	LOCATION
Nagle Street &c	"151	13	1974	Springfield

NAME HARNISH RICHARD W.

REMARKS	BOOKS	PAGE	DATE	LOCATION
Nagle Street &c	"151	13	1974	Springfield

NAME HARNOIS ISRAEL

REMARKS	BOOK	PAGE	DATE	LOCATION
Massachusetts Highway Commission	File	234	1908	Palmer

NAME HAROLD KENT FORD, INC.

REMARKS	BOOK	PAGE	DATE	LOCATION
Fuller Rd. &c	176	92&93	1978	Chicopee

NAME HARPER ALICE

REMARKS	BOOK	PAGE	DATE	LOCATION
Morgan Road &c	"124	128	1970	West Springfield

NAME HARRELL AMELIA C.

REMARKS	XXXXX BOOK	PAGE	DATE	LOCATION
St. James Ave. &c	Plans 157	103	1975	Springfield

NAME HARRELL JAMES E. JR.

REMARKS	BOOK	PAGE	DATE	LOCATION
St. James Ave. &c	XXXXXX Plans 157	103	1975	Springfield

NAME

HARRINGTON J. T. &C

REMARKS	BOOK	PAGE	DATE	LOCATION
Leslie Terrace &c	Plans P	24	1923	Springfield

NAME HARRINGTON, JAMES E.

REMARKS	BOOK	PAGE	DATE	LOCATION
Orange Street &c	"197	82	1981	Springfield

NAME HARRINGTON, JOHN T JR

REMARKS	BOOK	PAGE	DATE	LOCATION
Sumner Ave &c	282	105	1992	Springfield

NAME HARRINGTON M. M . &C

REMARKS	BOOK	PAGE	DATE	LOCATION
Leslie Terrace &c	Plans P	24	1923	Springfield

NAME HARRINGTON, LORRAINE V

REMARKS	BOOK	PAGE	DATE	LOCATION
Sumner Ave &c	282	105	1992	Springfield

NAME

HARRINGTON MARGARET M &C

REMARKS	BOOK	PAGE	DATE	LOCATION
Danbern Ave.	Plans P	42	1922	West Springfield
" " Revised	I	25	1924	" "

NAME HARRINGTON WILLIAM T.

REMARKS	BOOK	PAGE	DATE	LOCATION
Tinkham Road	"117	35	1969	Springfield

NAME

HARRIS & BIRNIE

REMARKS	BOOK	PAGE	DATE	LOCATION
Liberty St.	174	597	1855	Springfield

NAME HARRIS EARLE H.

REMARKS	BOOK	PAGE	DATE	LOCATION
Easement rights given New England Power Co.	Plans 21	119	1943	Hampden
Glendale Road	" 102	18	1966	Hampden
Ames Road	"125	92	1970	Hampden
Ames Road &c	" 103	127 65&	1976	Hampden
Ames Road &c	223	64	1985	Hampden

NAME HARRIS, EILEEN M.

REMARKS	BOOK	PAGE	DATE	LOCATION
Sunrise Terrace & c	256	46	1988	Springfield

NAME HARRIS FRED F.

REMARKS	PLOTS	PAGE	DATE	LOCATION
Dickinson Hill Road	"141	65	1973	Russell

NAME HARRIS GUY M.

REMARKS	BOOK	PAGE	DATE	LOCATION
Palmer Upper Road	"182	28	1978	Monson

NAME HARRIS HAZEL ESTATES

REMARKS	BOOK	PAGE	DATE	LOCATION
Ames Road &c	222	77& 73	1985	Hampden

NAME

HARRIS HEIGHTS

REMARKS	BOOK	PAGE	DATE	LOCATION
John J. Riley	Plans D	51	1916	Ludlow

NAME HARRIS, Judith A

REMARKS	BOOK	PAGE	DATE	LOCATION
Palmer Road &c	265	103	1989	Monson

NAME HARRIS MARTHA

REMARKS	Plans	PAGE	DATE	LOCATION
Dickinson Hill Road	"141	65	1973	Russell

NAME HARRIS ROGER B.

REMARKS	P Pages	PAGE	DATE	LOCATION
Chapin Road	"148	102	1973	Hampden

NAME

HARRIS THOMAS A.

REMARKS	BOOK	PAGE	DATE	LOCATION
Tower Hill Road	'195	8	1981	Brimfield
		5		

NAME **HARRISON BUILDING CORPORATION**

REMARKS	BOOK	PAGE	DATE	LOCATION
Rogers Tract	Plans " 19	1	1940	W. Springfield
Rogers Tract	" 21	44	1942	" "
Rogers Tract	" 34	115	1951	" "

NAME HARRISON CHARLES

REMARKS	BOOK Plans	PAGE	DATE	LOCATION
Kibbe Road &c	161	90 & 91	1975	East Longmeadow

NAME HARRISON ERNEST

REMARKS	BOOK	PAGE	DATE	LOCATION
Riverdale St.	Plans 3	88	1912	West Springfield

NAME HARRISON HELEN

REMARKS	BOOK	PAGE	DATE	LOCATION
Paradise Lake Road	225	67	1985	Monson
Paradise Lake Road	226	28 24	1985	Monson
Paradise Lake Road	244	25	1986	Monson

NAME

HARRISON SAMUEL

REMARKS	BOOK	PAGE	DATE	LOCATION
Paradise Lake Road	225	67	1985	Monson
Paradise Lake Road	226	28	1985	Monson
Paradise Lake Road	244	24&25	1986	Monson

NAME HARRY HAROLD M.

REMARKS	BOOK	PAGE	DATE	LOCATION
Memorial Drive &c	Plans " 60	3	1957	Chicopee

NAME HART MADELINE B.

REMARKS	XXXXXX	PAGE	DATE	LOCATION
Allen Street &c	Plans 159	32	1975	Springfield

NAME HART MARSHALL A.

REMARKS	BOOK	PAGE	DATE	LOCATION
Armory Street &c	" 184	127	1979	Springfield

NAME HART MARY T.

REMARKS	BOOK	PAGE	DATE	LOCATION
Woods Avenue &c	'124	48	1970	Holyoke

NAME HART PATRICK


REMARKS	BOOK	PAGE	DATE	LOCATION
Woods Avenue &c	"124	48	1970	Holyoke

NAME HART, RICHARD C

REMARKS	BOOK	PAGE	DATE	LOCATION
Russell Rd	268	23	1989	Blandford

	ERN		
--	-----	--	--

REMARKS (2)	BOOK	PAGE	DATE	LOCATION
Inhabts of Aga (pipe line)	File Plans	365	1913	Agawam
Right of Way	0	78	1922	Aga & W. Spd.
Right of Way conveyed to Comm. of Mass.	18	63	1939	" " " "



NAME HART RODNEY

REMARKS	XXXX Plans	PAGE	DATE	LOCATION
Allen Street &c	159	32	1975	Springfield

NAME HARTFORD & CONN WESTERN R.R. CO.

REMARKS (2)	BOOK	PAGE	DATE	LOCATION
Inhabts of Aga (pipe line)	File Plans	365	1913	Agawam
Right of Way	0	78	1922	Aga & W. Spd.
Right of Way conveyed to Comm. of Mass.	18	63	1939	" " " "

NAME HARTFORD DESPATCH & WAREHOUSE CO., INC.

REMARKS	BOOK	PAGE	DATE	LOCATION
Bliss Street &c	"113	122 & 123	1968	West Springfield

NAME

HARTFORD TERRACE

REMARKS	BOOK	PAGE	DATE	LOCATION
Herbert S. Speight	Plans I	50	1924	Springfield

NAME HARTIG EDWARD

REMARKS	BOOK	PAGE	DATE	LOCATION
-----	Plans L	9	1921	West Springfield

NAME HARTIG FREDERICK &C

REMARKS	BOOK	PAGE	DATE	LOCATION
-----	Plans L	44	1921	Agawam

NAME HARTLAND ELLA M.

REMARKS	BOOKS ITEMS	PAGE	DATE	LOCATION
Alden St.	139	66	1972	Ludlow

NAME HARTLEY GEORGE S. JR.

REMARKS	BOOK	PAGE	DATE	LOCATION
West Road &c	221	1	1984	Westfield

NAME HARTLEY, JANET E.

REMARKS	BOOK	PAGE	DATE	LOCATION
West Road &c	221	1	1984	Westfield

NAME HARTMAN CYNTHIA J.

REMARKS	BOOK	PAGE	DATE	LOCATION
Harvey St &c	"184	93	1979	Springfield

NAME HARTMAN DAVID A.


REMARKS	BOOK	PAGE	DATE	LOCATION
Harvey St &c	"184	93	1979	Springfield

NAME HARTMAN HAROLD R.

REMARKS	BOOK Plans	PAGE	DATE	LOCATION
Lakeshore Drive	" 102	127	1966	Wales

NAME HARTMAN JOAN C.

REMARKS	Plans	PAGE	DATE	LOCATION
Lakeshore Drive	" 102	127	1966	Wales



NAME HARTSHORN JAMES W.S. JR.

REMARKS	BOOK	PAGE	DATE	LOCATION
Atwater Road	226	119	1985	Springfield

NAME HARTT DUDLEY N Jr

REMARKS	BOOK	PAGE	DATE	LOCATION
Broadview Road &c	" 180	39	1978	Wilbraham

NAME HARTWIG

EMMA G.

REMARKS	BOOK	PAGE	DATE	LOCATION
Royal Lane	Plans " 56	77	1956	Agawam
Royal Lane	" 76	28	1960	Agawam

NAME HARTWIG RUDOLPH F.

REMARKS	BOOK	PAGE	DATE	LOCATION
Royal Lane	Plans " 56	77	1956	Agawam
Royal Lane	" 76	28	1960	Agawam

NAME HARTY EVELYEEN M.

REMARKS	XXXXX BOOK	PAGE	DATE	LOCATION
Mount Royal Street &c	Plans 137	35	1972	Chicopee

NAME HARTY JOSEPH A.

REMARKS	BOOK Plans	PAGE	DATE	LOCATION
Mount Royal Street &c	137	35	1972	Chicopee

NAME HARVEY

REMARKS	BOOK	PAGE	DATE	LOCATION
South Maple St.	Plans 27	4	1948	Westfield

NAME HARVEY FOSTER E.&c

REMARKS	BOOK	PAGE	DATE	LOCATION
Main & Bridge Streets Bldg.line Agreement Plans 12		75	1932	Springfield

NAME HARVEY LOUISE M.

REMARKS	XXXXXX Book Plans	PAGE	DATE	LOCATION
Mountain Road &c	158	104 & 105	1975	Holyoke

NAME HARVEY N. M., TR.

REMARKS	BOOK	PAGE	DATE	LOCATION
Fair Haven Manor	Plans 20	33	1941	Longmeadow

NAME HARVEY STEWART K.

REMARKS	BOOK	PAGE	DATE	LOCATION
Palmer Road &c	206	122	1982	Monson

NAME

HASBROOK F.

REMARKS	BOOK	PAGE	DATE	LOCATION
-----	Plans " 68	88	1958	Westfield

NAME HASBROOK W.

REMARKS	BOOK	PAGE	DATE	LOCATION
-----	Plans " 68	88	1958	Westfield

NAME

HASELTON AND WILLIAMS

REMARKS	BOOK	PAGE	DATE	LOCATION
Lowell St.	455	601	1889	West Springfield

NAME HASKELL ESTHER H. &c

REMARKS	BOOK	PAGE	DATE	LOCATION
North St.	Plans 15	61	1936	Blandford

NAME

HASKELL AND SMITH

REMARKS	BOOK	PAGE	DATE	LOCATION
Baldwin-Bosworth St.	518	603	1897	West Springfield

NAME

HASKINS DANIEL P.

REMARKS	BOOK	PAGE	DATE	LOCATION
-----	Plans W	65	1926	B & M R.R.

NAME HASKINS

FREDERICK E. JR.

REMARKS	BOOK	PAGE	DATE	LOCATION	
- - - - -	Plans	" 34	19	1951	Tolland
- - - - -	" 52	83 A	1955	"	
- - - - -	" 56	5	1956	"	

NAME HAAS ESTHER B

REMARKS	BOOK	PAGE	DATE	LOCATION
Porter Rd &c	173	108	1977	E Longmeadow

NAME HASSAPELIS JOHN

REMARKS	BOOK	PAGE	DATE	LOCATION
East St.&c	Plans " 70	110	1959	Chicopee Falls

NAME HASSAPELIS MARIE

REMARKS	BOOK	PAGE	DATE	LOCATION
East St.&c	Plans " 70	110	1959	Chicopee Falls

NAME HASSLER C. W.

REMARKS	BOOK	PAGE	DATE	LOCATION
Highland Ave. &c	Plans U	33	1925	Westfield

NAME

HASTINGS, ALLIS & CO

SPRINGFIELD

REMARKS	BOOK	PAGE	DATE	LOCATION
	158	101	1848	Springfield

NAME HASTINGS C. W. & CO

REMARKS	BOOK	PAGE	DATE	LOCATION
Orchard-Temple St.	Plans 1	203	1900	Palmer

NAME

HASTINGS CROSSING

REMARKS	BOOK	PAGE	DATE	LOCATION
B & A R.R. Co.	On File	89	1890	Monson

NAME HASTINGS GLADYS A.

REMARKS	BOOK Plans	PAGE	DATE	LOCATION
Northampton St. &c	153	50	1974	Holyoke

NAME HASTINGS * (HEIRS)

REMARKS	BOOK	PAGE	DATE	LOCATION
Pleasant St.	Plans 16	26	1937	Holyoke

NAME HASTINGS JOHN H.


REMARKS	BOOK	PAGE	DATE	LOCATION
South Bend Lane &c	212	36& 37	1983	East Longmeadow

NAME HASTINGS LAWRENCE

REMARKS	BOOK	PAGE	DATE	LOCATION
Holland Road	"194	8	1980	Brimfield

NAME **HASTINGS REALTY TRUST TRUSTEES OF**

REMARKS	BOOK	PAGE	DATE	LOCATION
Pleasant Street	PLANS " 16	62	1937	Holyoke
Highland Park Intercepting Sewer	" 17	99	1939	"
Highland Park Intercepting Sewer	" 17	108to 110inc.	"	"
Hastings Heights	" 23	46	1945	"



NAME HATCH A. H.

REMARKS	BOOK	PAGE	DATE	LOCATION
Chapin St.& Center St.	Plans 10	43	1930	Ludlow

NAME HATCH ADRIAN H. &c

REMARKS	BOOK	PAGE	DATE	LOCATION
Chapin St.& Center St.	Plans 7	118	1929	Ludlow

NAME HATCH DORIS S.

REMARKS	BOOK	PAGE	DATE	LOCATION
North Street &c	Plans " 53	20	1955	Hampden

NAME HATCH EDITH L. &c

REMARKS	BOOK	PAGE	DATE	LOCATION
Chapin St.& Center St.Plans 7	7	118	1929	Ludlow

NAME HATCH, EDWARD B.

REMARKS	BOOK	PAGE	DATE	LOCATION
North West Rd.	204	21	1982	Westfield

NAME HATCH HOWARD L.

REMARKS	BOOK	PAGE	DATE	LOCATION
Munn Road &c	"192	16	1980	Monson
Munn Road &c	"194	32 & 33	1980	Monson
Wales Road	"247	129	1987	Monson

NAME HATCH PAUL B.

REMARKS	BOOK	PAGE	DATE	LOCATION
Minn Road &c	"194	32 & 33	1980	Monson

NAME HATCH, PAULINE J.

REMARKS	BOOK	PAGE	DATE	LOCATION
Wales Road	"247	129	1987	Monson

NAME HATCH RALPH B.

REMARKS	BOOK	PAGE	DATE	LOCATION
North Street &c	Plans " 53	20	1955	Hampden

NAME HATHAWAY DORIS M.

REMARKS	XXXX Plans	PAGE	DATE	LOCATION
Alden Street	151	119	1974	Ludlow

NAME HATHAWAY,

JOHN M.

REMARKS	BOOK	PAGE	DATE	LOCATION
Mt View Park	On File	120	1902	West Springfield

REMARKS	BOOK	PAGE	DATE	LOCATION
College Highway &c Plans	22	78	1944	Southwick
South Westfield St.&c	" 25	58	1947	Agawam
Land conveyed from J.Earle Boyle Spring- field Road	" 26	98	"	Southwick
- - - - -	" 51	6& 7	1955	"
Springfield Road	" 69	80	1958	"
-----	" 70	83	1959	"

NAME **HATHEWAY-STEANE CORPORATION**

REMARKS	BOOK Plans	PAGE	DATE	LOCATION
South West Street &c	" 98	19 & 20	1965	Agawam
South West Street	"118	125	1969	Agawam

NAME HATHORNE,

GEORGE &c

REMARKS	BOOK	PAGE	DATE	LOCATION
Wilson Ave	310	601	1874	Springfield

NAME HATTON, WILLIAM B JR

REMARKS	BOOK	PAGE	DATE	LOCATION
Reynolds Avenue	260	61	1988	Monson

NAME **HAVEN HEIGHTS**

REMARKS	BOOK	PAGE	DATE	LOCATION
	Plans	47 &		
Governor Drive &c	" 60	48	1957	Westfield
" " "	" 65	53 & 54	1958	"

REMARKS	BOOK	PAGE	DATE	LOCATION
	Plans			
Lake Shore Drive &c	" 54	118	1956	Holland
" " " "	" 61	110	1957	"
" " " -	" 68	123	1958	"
Cottage Sites	" 70	81	1959	"
Hamilton Reservoir	"120	94	1969	Holland
Mashapaug Road &c				

226
6

0

60

214
0

940

1480

NAME HAVEN

MARTHA J.

1

REMARKS	BOOK	PAGE	DATE	LOCATION
	Plans			
Lake Shore Drive &c	" 54	118	1956	Holland
" " " "	" 61	110	1957	"
" " " -	" 68	123	1958	"
Cottage Sites	" 70	81	1959	"
Hamilton Reservoir Mashapaug Road &c	"120	94	1969	Holland

NAME HAVEN MARTHA

REMARKS	BOOK	PAGE	DATE	LOCATION
Mashapaug Road	"194	63	1980	Holland

NAME **HAVENHURST ESTATES**

REMARKS	BOOK Plans	PAGE	DATE	LOCATION
Ohio Avenue &c	" 77	10 - 13 inc	1960	West Springfield
Rogers Avenue &c	" 77	48	1960	West Springfield
Bennett Street &c	" 79	104	1961	West Springfield

NAME HAVILAND HEIGHTS

REMARKS	BOOK	PAGE	DATE	LOCATION
Stivens Terrace &c	Plans " 42	57	1954	Ludlow

NAME HAVILAND

J. EST


REMARKS	BOOK	PAGE	DATE	LOCATION
Hamp R.R. Corp	File	343	1912	Ludlow
Prospect Street &c	Plan 3	136	1913	Ludlow
Prospect Street &c	Plan G	13	1917	Ludlow

NAME: HAVILAND POND

REMARKS	BOOK	PAGE	DATE	LOCATION
- - - -	Plans 28	94	1949	Ludlow

NAME HAWK ENTERPRISES

REMARKS	BOOK	PAGE	DATE	LOCATION
MARmon St &c	264	3	1989	Springfield



NAME HAWKINS JACK V

REMARKS	BOOK	PAGE	DATE	LOCATION
Jourdan Road	210	118& 119	1983	Montgomery

NAME HAWKINS MARY

REMARKS	BOOK	PAGE	DATE	LOCATION
Jpurdan Road	210	118& 119	1983	Montgomery

NAME **HAWLEY DORMAN & HAWLEY****SPRINGFIELD**

REMARKS	BOOK	PAGE	DATE	LOCATION
Kensington Ave	457	601	1889	Springfield

NAME HAWLEY EDWIN L.

REMARKS	BOOK	PAGE	DATE	LOCATION
Easement for City of Spd. Littleville Pipe Line Project	" 109	45	1967	Blandford

NAME HAWLEY,

LUTHER

REMARKS	BOOK	PAGE	DATE	LOCATION
Mass Highway Commrs	Plan H	46-78	1918	Blandford

NAME **HAWLEY N. I. &C**

REMARKS	BOOK	PAGE	DATE	LOCATION
Sherman-Bowles Sts	325	601	1875	Springfield
State-Eastern Ave	315	601	1874	Springfield
State-Eastern Ave	315	602	1874	Springfield

NAME HAWLEY VERNON

REMARKS	Plans	PAGE	DATE	LOCATION
Blandford Rd	134	130	1972	Russell

NAME HAWLEY, YORK, & LOCKE (HAWLEY LOCKE & BREWER)

REMARKS	BOOK	PAGE	DATE	LOCATION
York & Bridge Sts	Plan B	61	1915	West Springfield
Fairview St &c	Plan D	17	1915	Ludlow
Fairview St &c	Plan Q	76	1920	Ludlow

NAME HAWTHORNE MARGARET TRUSTEE

REMARKS	BOOK	PAGE	DATE	LOCATION
Flint Shores	Plans 24	25	1946	Holland

NAME

HAWTHORNE

SHIRLEY

REMARKS	BOOK	PAGE	DATE	LOCATION
Flint Shores	Plans 24	25	1946	Holland

NAME HAYDEN, EARL J

REMARKS	BOOK	PAGE	DATE	LOCATION
Montgomery Rd	276	66	1991	Westfield

NAME HAYDEN, ELSIE S

REMARKS	BOOK	PAGE	DATE	LOCATION
Montgomery Rd	276	66	1991	Westfield

NAME HAYDEN JAMES

REMARKS	BOOK	PAGE	DATE	LOCATION
Rankin Avenue &c	" 239	39	1986	East Longmeadow

NAME HAYDEN

MINNIE L. &C

REMARKS	BOOK	PAGE	DATE	LOCATION
Boston & Albany RR Co [West of Tower 43] &c	Plan W	46	1926	West Springfield

NAME HAYDEN,

R.W.

REMARKS	BOOK	PAGE	DATE	LOCATION
Proposed Highway	Plan Z	49	1927	Blandford

NAME HAYDEN RICHARD

REMARKS	BOOK	PAGE	DATE	LOCATION
Montgomery Road	217	28& 29	1984	Westfield

NAME HAYDEN

WILLIAM H. & C

REMARKS	BOOK	PAGE	DATE	LOCATION
Boston & Albany RR. Co West of Tower 43 & C	Plan W	46	1926	West Springfield

NAME HAYDEN WIRE WORKS, INC.

REMARKS	Plans	PAGE	DATE	LOCATION
Summit Street &c	"130	16	1971	West Springfield

NAME HAYES,

EDITH J.

REMARKS	BOOK	PAGE	DATE	LOCATION
Easton St.	Plan D	74	1916	West Springfield

NAME

HAYMARKET SQUARE

REMARKS	BOOK	PAGE	DATE	LOCATION
Boston Road &c	255	77	1988	Springfield

NAME HAYNES, EZRA T

REMARKS	BOOK	PAGE	DATE	LOCATION
Clayton Street	556	601	1896	Springfield

NAME HAYNES,

ROBERT S

REMARKS	BOOK	PAGE	DATE	LOCATION
Fuller Road &c	Plan 85	22-23	1962	Chicopee

NAME HAYNES, TILLY

REMARKS	BOOK	PAGE	DATE	LOCATION
Main-Pynchon Sts	229	600	1864	Springfield

NAME HAYRE, ANNIE EST

REMARKS	BOOK	PAGE	DATE	LOCATION
WOODLAND Park	Plan W	74	1925	West Springfield

NAME HAYRE, WILLIAM A OR TR

REMARKS	BOOK	PAGE	DATE	LOCATION
Lake View Villa	Plan M	26	1920	Springfield
Highland Terrace	Plan M	30	1920	Westfield
Pine Point Park	Plan L	28	1921	Springfield
Flagg Manor	Plan Q	74	1922	Springfield

NAME HAYS, GUSTAVUS I & C

REMARKS	BOOK	PAGE	DATE	LOCATION
Elm & School Sts	Plan 2	122	1907	Westfield

NAME

HAYWARD

CAROLINE L.

REMARKS	BOOK	PAGE	DATE	LOCATION
Monroe St. &c	Plans K	60	1921	Agawam

NAME HAYWOOD ROBERTA

REMARKS	BOOK	PAGE	DATE	LOCATION
Springfield Street	"116	102	1969	Wilbraham