



**FILING CABINETS IN STEEL AND WOOD
INDEXED FOR YOUR BUSINESS**

E

EXPANDEX—THE AUTOMATIC EXPANDING INDEX

Patented July 9, 1912 - October 14, 1913

Other Patents Pending

MAIN GUIDES NO. 206-116

NAME

CUCCOVIA ANTONIO

REMARKS	BOOK	PAGE	DATE	LOCATION
Silver Street	228	38& 39	1985	Agawam

NAME

Cuff

John C.

REMARKS	BOOK	PAGE	DATE	LOCATION
St James Ave + Page Blvd	Clarend	5	1924	Springfield

NAME CUGGINO GAETANO TR.

REMARKS	BOOK PLANS	PAGE	DATE	LOCATION
Shearer Street &c	91	86 & 87	1963	Palmer

NAME

CULBRO LAND RESOURCES INC.

REMARKS	BOOK	PAGE	DATE	LOCATION
Hillside Road &c	"181	126 & 127	1978	Westfield

NAME

Buller

James T.

REMARKS	BOOK	PAGE	DATE	LOCATION
Berksire St Rury	File	345	1912	Blandford

NAME CULLEN MARGARET T.

REMARKS	BOOK	PAGE	DATE	LOCATION
O'Connor Ave.	Plans 33	98	1951	Holyoke

NAME CULLEN MILDRED G. &C

REMARKS	BOOK	PAGE	DATE	LOCATION
Adjustment of Property lines, Congamond Pond, Plans 12	12	124	1932	Southwick

NAME CULLINAN GEORGE T.

REMARKS	BOOK	PAGE	DATE	LOCATION
Oak Brook Road	Plans 31	33	1950	Springfield

NAME CUMBERLAND VILLAGE ASSOCIATES


REMARKS	BOOK	PAGE	DATE	LOCATION
Main Street &c	"195	88 & 89	1981	Spfld
Main Street &c	"195	90 & 91	1981	Spfld
Main Street &c	"196	114 to 127	1981	Spfld
Cumberland Street &c	"205	125	1982	Springfield



NAME

CUMMINGS ENOCH J.

REMARKS	BOOK Plans	PAGE	DATE	LOCATION
Russell Road	" 147	7	1973	Montgomery



NAME CUMMINGS JANE N.

REMARKS	BOOK Plans	PAGE	DATE	LOCATION
Russell Road	" 147	7	1973	Montgomery

NAME CUMMINGS PHILIP F.

REMARKS	BOOK	PAGE	DATE	LOCATION
Ames Avenue &c	"216	2	1984	West Springfield

NAME

CUMMINGS R. G.

REMARKS	BOOK	PAGE	DATE	LOCATION
Main Street &c	225	117	1985	Westfield

NAME

CUMMINGS WILLIAM

REMARKS	Plans	PAGE	DATE	LOCATION
Bear Hole Road	"141	63	1973	West Springfield

NAME CUNLIFFE J. WILLIAM

REMARKS	BOOK	PAGE	DATE	LOCATION
Cold Spring Avenue &c	Plans " 38	47	1952	West Springfield

NAME CUNNINGHAM, MARGARET A

REMARKS	BOOK	PAGE	DATE	LOCATION
Kirkland Street	252	31	1987	Agawam
Kirkland Street	252	32	1987	Agawam
Kirkland St	262	101	1988	Agawam

NAME CUNNINGHAM, MICHAEL R

REMARKS	BOOK	PAGE	DATE	LOCATION
Kirkland Street	252	31	1987	Agawam
Kirkland Street	252	32	1987	Agawam
Kirkland Street	262	101	1988	Agawam

NAME CUNNINGHAM VERONICA

REMARKS	BOOK Plans	PAGE	DATE	LOCATION
Honey Pot Road	"136	54	1972	Westfield

NAME CUNNINGHAM WILLIAM

REMARKS	BOOK Plans	PAGE	DATE	LOCATION
Honey Pot Road	"136	54	1972	Westfield

NAME CUNNINGHAM YVONNE

REMARKS	BOOK	PAGE	DATE	LOCATION
Westover Road&c	200	50	1981	Chicopee

NAME CUPAK DARRYL

REMARKS	BOOK	PAGE	DATE	LOCATION
East Mountain Road	" 178	33	1978	Westfield

NAME CUPERO, LOUIS

REMARKS	BOOK	PAGE	DATE	LOCATION
East Columbus Ave &c	266	6	1989	Spfld

NAME

CURBOY, STEWART

REMARKS	BOOK	PAGE	DATE	LOCATION
Vinton Rd	257	92	1988	Holland

NAME CURRAN, JOHN J

REMARKS	BOOK	PAGE	DATE	LOCATION
Granville Road &c	283	95	1992	Westfield

NAME CURRAN JOYCE E.

REMARKS	Plans	PAGE	DATE	LOCATION
Easthampton Road	" 96	125	1964	Holyoke

NAME

CURRAN, MARIE E.

REMARKS	BOOK	PAGE	DATE	LOCATION
Ashley St. &c	174	72	1977	Springfield


NAME CURRAN ROSE C.

REMARKS	BOOK	PAGE	DATE	LOCATION
Montgomery St &c	176	17	1977	Westfield

NAME CURRIER

SAMUEL

REMARKS	BOOK	PAGE	DATE	LOCATION
Salem street	140	309	1847	Springfield



NAME

CURTIS ALAN S.

REMARKS	BOOK	PAGE	DATE	LOCATION
Winter Street &c	"182	88	1979	Springfield

NAME CURTIS

BARBARA M.

REMARKS	BOOK	PAGE	DATE	LOCATION
Hampton Knolls Road	Plans 27	111	1948	Holyoke

NAME CURTIS BONNIE J.

REMARKS	BOOK Plans	PAGE	DATE	LOCATION
Bromley Road	148	29	1973	Chester
Bromley Road	"185	40=41	1979	Chester
Bromley Road	" 186	127	1979	Chester

NAME

Curtis

D. J.

REMARKS	BOOK	PAGE	DATE	LOCATION
Center St - re	Plans 3	5	1910	Lehighopee
Chapin St. Extn.	" L	48	1921	"

NAME CURTIS DON J.

REMARKS	BOOK	PAGE	DATE	LOCATION
Hampton Knolls Road Plans	27	111	1948	Holyoke

NAME CURTIS, ELIZABETH

REMARKS	BOOK	PAGE	DATE	LOCATION
North Rd &c	273	66	1990	Hampden
North Rd &c	273	67	1990	Hampden
North Rd &c	284	54	1993	Hampden

NAME

Curtis

Frank re

REMARKS	BOOK	PAGE	DATE	LOCATION
City of Spd (Water Supply)	File	328	1912	Blandford

NAME CURTIS FRANK W.

REMARKS	BOOK	PAGE	DATE	LOCATION
Magnolia Ter. & Spruceland Ave.	Plans " 42	83	1954	Springfield

NAME CURTIS LOIS L.

REMARKS	BOOK	PAGE	DATE	LOCATION
Magnolia Ter. & Spruceland Ave.	Plans " 42	83	1954	Springfield

NAME CURTIS ROBERT M.

REMARKS	BOOK	PAGE	DATE	LOCATION
Bromley Road	Plans 148	29	1973	Chester
Bromley Road	"185	40-41	1979	Chester
Bromley Road	" 186	127	1979	Chester

NAME CURTIS (R. W.) REALTY, INC.

REMARKS	BOOK Plans	PAGE	DATE	LOCATION
Palmer Road &c	" 87	123	1963	Monson
Woodridge Road &c	" 93	94	1964	Monson
Woodridge Road &c	" 100	104	1965	Monson

NAME CURTIS WALTER F.

REMARKS	BOOK	PAGE	DATE	LOCATION
Foster Road	Plans 155	4	1974	Southwick

NAME

CUSHING BRIAN

REMARKS	BOOK	PAGE	DATE	LOCATION
Honeypot Road	216	97	1984	Westfield

NAME CUSHING FRANKLIN J

REMARKS	BOOK	PAGE	DATE	LOCATION
Gottsman Street &c	208	126 & 127	1983	Chicopee

NAME CUSHING FREDERICK A.

REMARKS	BOOK	PAGE	DATE	LOCATION
Palmer Road Proposed easement	" 185	121	1979	Monson

NAME CUSHING MYRLE E

REMARKS	BOOK	PAGE	DATE	LOCATION
Susan Avenue &c	208	126 & 127	1983	Chicopee

NAME CUSHING PHYLIS L.

REMARKS	BOOK	PAGE	DATE	LOCATION
Palmer Road Proposed easement	" 185	121	1979	Monson

NAME

Cushman

E. D. East

REMARKS	BOOK	PAGE	DATE	LOCATION
Washington - Main	Plans E	75	1916	Monson

NAME

Cushman

J. H. sc

REMARKS	BOOK	PAGE	DATE	LOCATION
Dickinson - Somers	Plans K.	1	1920	Springfield

NAME

Cushman

W. M. +c

REMARKS	BOOK	PAGE	DATE	LOCATION
Dickinson + Somers	Plans K.	1	1920	Springfield

NAME

Cutler Company

REMARKS	BOOK	PAGE	DATE	LOCATION
Boston + Albany R.R.C.	Plans A	78	1914	Ms Wilbraham
" " " "	" B	48	1915	Palmer

NAME

Cutter Realty Co Trustees of

REMARKS	BOOK	PAGE	DATE	LOCATION
Benton Park	Plans C	48	1923	Springfield

NAME CUZZONE

ADOLPH R. &c

REMARKS	BOOK	PAGE	DATE	LOCATION
Plan of Lots Gillette Ave.	Plans 17	10	1938	Springfield
Plan of Lots Gillette Circle	" 20	89	1941	"

NAME CUZZONE DOROTHY K.

REMARKS	XXXX Plans	PAGE	DATE	LOCATION
Leno Road &c	155	69	1974	Holland

NAME CUZZONE JOSEPHINE

REMARKS	BOOK	PAGE	DATE	LOCATION
Worthington Street&c	206	82 & 83	1982	Springfield

NAME CUZZONE MARGARET F. &c

REMARKS	BOOK	PAGE	DATE	LOCATION
Plan of Lots Gillette Ave.	Plans 17	10	1938	Springfield
Plan of Lots Gillette Circle	" 20	89	1941	"

NAME

Cycle Heights Co

Trustee of

REMARKS	BOOK	PAGE	DATE	LOCATION
Lozier Ave -	564	601	1897	Westfield.
" " -	558	602	"	"

NAME **CYR, FRANCIS R.**

REMARKS	BOOK	PAGE	DATE	LOCATION
Prospect St &c	204	10	1982	Chicopee

NAME **CYR, MARILYN A.**

REMARKS	BOOK	PAGE	DATE	LOCATION
Prospect St. &c	204	10	1982	Chicopee

NAME **CYR LIONEL A.**

REMARKS	BOOK	PAGE	DATE	LOCATION
Montcalm Street &c	" 102	71	1966	Chicopee
Montcalm Street &c	" 159	122	1975	Chicopee

NAME CZAPLICKI, KEVIN J

REMARKS	BOOK	PAGE	DATE	LOCATION
Tavistock St &c	276	125	1991	Springfield

NAME CZABAJ, SHIRLEY J

REMARKS	BOOK	PAGE	DATE	LOCATION
Arthur St &c	276	42	1991	Chicopee

NAME CZAJKA ANASTASIA

REMARKS	BOOK Plans	PAGE	DATE	LOCATION
Center Street &c	" 54	13	1956	Palmer
Center Street &c	" 67	30	1958	Palmer
High Street &c	" 79	19	1961	Palmer

NAME CZAPLICKI, ANN M

REMARKS	BOOK	PAGE	DATE	LOCATION
Euclid Ave &c	276	22	1991	Springfield

NAME CZAPLICKI, STANLEY H

REMARKS	BOOK	PAGE	DATE	LOCATION
Euclid Ave &c	276	22	1991	Springfield

NAME


Bzekanski Josef. etc.

REMARKS	BOOK	PAGE	DATE	LOCATION
—	Plans F.	16	1916	Chicopee

NAME

Bozekanski

Antonina &c

REMARKS	BOOK	PAGE	DATE	LOCATION
	Class F.	16	1916	Chicopee

NAME CZERMAK, KENNETH C

REMARKS	BOOK	PAGE	DATE	LOCATION
New State Road &c	262	112	1988	Montgomery

NAME CZERNIEJEWSKI, HALINA

REMARKS	BOOK	PAGE	DATE	LOCATION
Sackett Road	259	35	1988	Westfield

NAME CZERWONKA WALTER

REMARKS	BOOK	PAGE	DATE	LOCATION
Wyckoff Park	Plans 28	129	1949	Holyoke

NAME CZUPRYNA & LaPLANTE

REMARKS	BOOK PLANS	PAGE	DATE	LOCATION
Prospect Street &c	" 78	61	1960	Chicopee

NAME CZUPRYNA CHESTER

REMARKS	BOOK Plans	PAGE	DATE	LOCATION
Avery Street	127	45	1971	East Longmeadow
Hollow Road	128	89 & 90	1971	Brimfield
Hollow Road	130	8 & 9	1971	Brimfield & Wales
Hollow Road	"130	99	1971	Wales
Avery Street	"133	78	1972	East Longmeadow
Hollow Road	" 143	169	1973	Brimfield

NAME CZUPRYNA CHESTER

REMARKS	BOOK	PAGE	DATE	LOCATION
Brae Burn Road &c	"189	36 & 37	1980	East Longmeadow
Avery Street &c	"189	38 & 39	1980	East Longmeadow
Brae Burn Road &c	253	69	1987	East Longmeadow
Brae Burn Road &c	258	124	1988	East Longmeadow
Dwight Rd &c	271	41	1990	East Longmeadow

NAME CZUPRYNA, CHESTER

REMARKS	BOOK	PAGE	DATE	LOCATION
Corning St &c	273	26	1990-	East Long
Corning St &c	273	27	1990	East Liong
Corning St &c	277	6	1991	East Long

NAME CZUPRYNA LORRAINE

REMARKS	BOOK Plans	PAGE	DATE	LOCATION
Avery Street	127	45	1971	East Longmeadow
Avery Street	"133	78	1972	East Longmeadow
Avery Street &c	"189	38 & 39	1980	East Longmeadow
Worthy Avenue	222	120	1985	East Longmeadow
Corning St &c	263	86	1989	East Longmeadow

NAME CZUPRYNA, LORRAINE

REMARKS	BOOK	PAGE	DATE	LOCATION
Coring St &c	264	90	1989	East Long
Dwight Rd &c	271	41	1990	East Longmeadow
Corning St &c	273	26	1990	East Long
Corning St &c	273	27	1990	East Long
Corning St &c	277	6	1991	East Long

NAME CZUPRYNA, LORRAINE M.

REMARKS	BOOK	PAGE	DATE	LOCATION
Parker Street &c	223	76 & 77	1985	East Longmeadow
Parker Street &c	224	2 & 3	1985	East Longmeadow
Parker Street &c	228	16 & 17	1985	East Longmeadow
Fairview St &c	252	1	1987	East Longmeadow
Brae Burn Road &c	253	69	1987	East Longmeadow

NAME CZUPRYNA STEPHAN

REMARKS	BOOK	PAGE	DATE	LOCATION
Berkshire Ave &c	"192	118	1980	Springfield