



E
EXPANDEX—THE AUTOMATIC EXPANDING INDEX
Patented July 9, 1912 - October 14, 1913
Other Patents Pending
MAIN GUIDES NO. 206-116

NAME CRAFT H. E.

REMARKS	BOOK	PAGE	DATE	LOCATION
Agawam Gardens	Plans 23	83	1945	Agawam
Robinson Ridge	" 25	126	1947	"
Robinson Ridge	" 27	11	1948	"
Ridgeway Drive &c	" 28	62	1949	"
Robinson Ridge	" 32	18	1950	"

NAME CRAFT HOWARD E.

REMARKS	BOOK	PAGE	DATE	LOCATION
Ridgeway Drive &c	Plans 33	125	1951	Agawam


NAME CRAFTS EDWARD J. JR

REMARKS	BOOK Plans	PAGE	DATE	LOCATION
Maxwell Road	"142	80	1973	Monson

NAME CRAFTS GAIL M.

REMARKS	Book Plans	PAGE	DATE	LOCATION
Maxwell Road	"142	80	1973	Monson

NAME*Crafts**Linus D.*

REMARKS	BOOK	PAGE	DATE	LOCATION
	Plans P	59	1923	Holyoke

NAME CRAFTS ROBERT R

REMARKS	BOOK	PAGE	DATE	LOCATION
East St &c	171	62	1977	Ludlow

NAME **CRAIG CONSTRUCTION CO. INC.**

REMARKS	BOOK	PAGE	DATE	LOCATION
Craig-Wood Manor	Plans " 57	46& 47	1956	Wilbraham
Section A Colonial Acres	" 58	28	"	West Springfield
Section A Colonial Acres	" 62	117	1957	" "

NAME CRAIG

PAULINE

ESTATE

REMARKS	BOOK	PAGE	DATE	LOCATION
Maple Street	Plans " 38	13	1952	East Longmeadow

NAME **CRAIG-WOOD MANOR**

REMARKS	BOOK	PAGE	DATE	LOCATION
Stony Hill Road &c	Plans	46&	1956	Wilbraham
Section Two Craigwood Terrace &c	" 57	47	1956	Wilbraham
Section Two Craigwood Terrace &c	" 89	119 to 122 inc	1963	Wilbraham
Section Two Craigwood Terrace &c	" 91	6 - 9 inc.	1966	Wilbraham
Craigwood Terrace &c	" 102	21 & 22	1966	Wilbraham

NAME*Les Crainwell Realty Trust Trustees of*

REMARKS	BOOK	PAGE	DATE	LOCATION
<i>Crainwell</i>	<i>Plans P.</i>	<i>28</i>	<i>1923</i>	<i>W. Springfield</i>

NAME

CRAMER, MARY O

REMARKS	BOOK	PAGE	DATE	LOCATION
Chestnut Hill Rd	272	117	1990	Hampden

NAME CRANDELL, BASIL A.

REMARKS	BOOK	PAGE	DATE	LOCATION
Moore Street	253	20	1987	Lidlow




NAME CRANDALL REALTY CORP.

REMARKS	BOOK	PAGE	DATE	LOCATION
Bliss Road &c	Plans 28	51	1948	Longmeadow

NAME

Crane

Arthur G. +c

REMARKS	BOOK	PAGE	DATE	LOCATION
 Taylor St +c	Plans 3	76	1911	E. Longmeadow
	" 2.	49	1918	" "

NAME

Crane Bros.

Westfield.

REMARKS	BOOK	PAGE	DATE	LOCATION
The Highlands	475	601	1891	Crane Bros.

NAME CRANE CO.

REMARKS	BOOK Plan	PAGE	DATE	LOCATION
Moxon St. &c	124	2	1970	Indian Orchard
Goodwin Street &c	223	62	1985	Indian Orchard
Goodwin Street &c	223	124& 125	1985	Indian Orchard
Goodwin Street &c	231	70& 71	1985	Indian Orchard
Oak Street	253	102	1987	Springfield

NAME CRANE CO.

REMARKS	BOOK Plan	PAGE	DATE	LOCATION
Moxon St. &c	124	2	1970	Indian Orchard
Goodwin Street &c	223	62	1985	Indian Orchard
Goodwin Street &c	223	124& 125	1985	Indian Orchard
Goodwin Street &c	231	70& 71	1985	Indian Orchard
Oak Street	253	102	1987	Springfield

NAME

CRANE & CO. INC.

REMARKS	BOOK	PAGE	DATE	LOCATION
Land conveyed to Stevens Paper Mills, Inc. Plans	28	50	1948	Westfield

NAME

Crane Henrietta D. sc

REMARKS	BOOK	PAGE	DATE	LOCATION
Central Mass. Electric Co	Plan A	96	1914	E. Longmeadow

NAME*Crane Laura*

REMARKS	BOOK	PAGE	DATE	LOCATION
<i>Central Mass. Electric Co</i>	<i>Plans A</i>	<i>102</i>	<i>1914</i>	<i>Wilbraham</i>

NAME CRANE PHYLLIS H.

REMARKS	BOOK Plans	PAGE	DATE	LOCATION
Bennett Road	" 97	107	1964	Hampden

NAME CRANE RAYMOND J.

REMARKS	BOOK Plans	PAGE	DATE	LOCATION
Bennett Road	" 97	107	1964	Hampden

NAME

Brane Robert B.

Southwick

REMARKS

BOOK

PAGE

DATE

LOCATION

Plans 2

95

1906

NAME

CRANE ROBERT F.

REMARKS

BOOK

PAGE

DATE

LOCATION

No West Street

250

102

1987

Agawam

NAME CRANSON KENNETH F.

REMARKS	BOOK Plans	PAGE	DATE	LOCATION
Main Road	144	66	1973	Montgomery

NAME

CRAVEN EDWARD

REMARKS	BOOK	PAGE	DATE	LOCATION
Parker St.	Plans " 64	56	1958	East Long.
Parker St. &c	171	33	1977	E. Longmeadow

NAME CRAVEN MILDRED E

REMARKS	BOOK	PAGE	DATE	LOCATION
Parker St. &c	171	33	1977	E. Longmeadow

NAME CRAWFORD WILLIAM J.

REMARKS	BOOK	PAGE	DATE	LOCATION
Crawford Circle and Tiffany Street	Plans " 17	125	1939	Springfield

NAME

Cray Frank J. W

REMARKS	BOOK	PAGE	DATE	LOCATION
Cray Ave.	Plans 3	1	1927	Holyoke

NAME Cray Patrick J. Jr

REMARKS	BOOK	PAGE	DATE	LOCATION
Cray Ave.	Plans 3	1	1927	Stolyoke

NAME CREAMER DONALD M.

REMARKS	BOOK Plans	PAGE	DATE	LOCATION
Cooper Street &c	160	118	1975	Agawam

NAME CREAMER MILDERD H.

REMARKS	BOOK	PAGE	DATE	LOCATION
Cooper Street &c	XXXXXX Plans 160	118	1975	Agawam

NAME CREAN, JACK

REMARKS	BOOK	PAGE	DATE	LOCATION
Avery Rd	270	47	1990	Montgomery

NAME CREANZA NICHOLAS E.

REMARKS	BOOK	PAGE	DATE	LOCATION
Sky Ridge Drive &c	"199	99	1981	Springfield

NAME CREEGER ABRAHAM L EST

REMARKS	Plans	PAGE	DATE	LOCATION
Foster Road	"167	103	1976	Southwick

NAME

CREEGER HYMAN D

REMARKS	BOOK	PAGE	DATE	LOCATION
Chilson Road	'236	1 & 2	1986	Wilbraham

NAME CREELMAN JOHN D.

REMARKS	BOOK Plans	PAGE	DATE	LOCATION
Monson Road	137	130	1972	Wales

NAME CREPEAU

ALBERT A.

REMARKS	BOOK	PAGE	DATE	LOCATION
Rollins Street &c	Plans " 59	36	1956	Springfield

NAME

CREPEAU

JOSEPHINE B.

REMARKS	BOOK	PAGE	DATE	LOCATION
Rollins Street &c	Plans " 59	36	1956	Springfield

NAME CRESCENT DEVELOPMENT CORPORATION

REMARKS	BOOK	PAGE	DATE	LOCATION
Southampton Road &c	256	34	1988	Westfield
-----	279	36	1991	Westfield

NAME CRESCENT KENNEL CLUB

REMARKS	BOOK	PAGE	DATE	LOCATION
Property Leased from Conn. Valley Realty Co. Memorial Ave.	Plans 20	80	1941	West Spd.

NAME

Brescent Park

REMARKS	BOOK	PAGE	DATE	LOCATION
P. B. Moore	Plans 2	75	1905	Chicksee

NAME

Brewwell

Geo. W.

REMARKS	BOOK	PAGE	DATE	LOCATION
Com River Transmiss ^{co}	Plans D	59	1916	Palmer

NAME CRESTWOOD

REMARKS	XXXX Plans	PAGE	DATE	LOCATION
McDonald Circle &c	144	68 & 69	1973	Ludlow

NAME CRESTWOOD ACRES

REMARKS	BOOK	PAGE	DATE	LOCATION
Amostown Road &c	Plans 36	4	1952	West Spd.
Sagamore Road &c	" 46	92	1955	" "

NAME CRESTWOOD DEVELOPMENT CORP.

REMARKS	BOOK Plans	PAGE	DATE	LOCATION
Moore Street &c	" 86	75	1962	Ludlow
Country Way Estates Briarwood Lane &c	" 106	127	1966	Ludlow
Ventura Street	" 110	30	1967	Ludlow
Ventura Street	" 110	130	1967	Ludlow
Pochassic Road &c ✓	" 112	36 & 37	1968	Westfield
Pochassic Road &c	" 112	38 to 43	1968	Westfield

NAME **CRESTWOOD DEVELOPMENT CORP.**

REMARKS	BOOK	PAGE	DATE	LOCATION
Chruch Street	" 112	94	1968	Ludlow
Country Way Estates Old Coach Circle &c	"114	49	1968	Ludlow
Section 3 Country Way Estates	"115	63	1968	Ludlow
Moore Street &c	"116	34 & 35	1968	Ludlow
Alden Street	"133	75	1972	Ludlow
Ventura Street	"134	29	1972	Ludlow

NAME CRESTWOOD DEVELOPMENT CORP.

REMARKS	XBOOK Plans	PAGE	DATE	LOCATION
Crestwood McDonald Circle &c	144	68 & 69	1973	Ludlow
Moore Street &c	"148	92	1973	Ludlow
Country Way Estates Old Coach Circle &c	"150	81	1973	Ludlow
Moore Street &c	"151	36	1974	Ludlow
Moore Street &c	" 152	77	1974	Ludlow
Church Street &c	"154	112 & 113	1974	Ludlow

4

NAME CRESTWOOD DEVELOPMENT CORP.

REMARKS	BOOK	PAGE	DATE	LOCATION
Cardinal Circle &c	171	76 & 77	1977	Ludlow
Center St &c	264	118	1989	Ludlow

NAME CRIMMINS REALTY CORPORATION

REMARKS	BOOK	PAGE	DATE	LOCATION
Land conveyed by B.&A. R.R.Co. Main Street &c	Plans " 53	128	1955	Palmer

NAME

Crisuolo

Frank etc

REMARKS	BOOK	PAGE	DATE	LOCATION
9. Statkum .	Plans 4	1	1913	Agawan

NAME

Criscuolo

Theresa *etc*

REMARKS	BOOK	PAGE	DATE	LOCATION
J. Statkum	Plans 4	1	1913	Agawan

NAME

CROAK ARTHUR W

REMARKS	BOOK	PAGE	DATE	LOCATION
Jennings Street	243	66	1986	Springfield

NAME CROCHETIERE PRISCILLA K.

REMARKS	BOOK	PAGE	DATE	LOCATION
South Lane No. 2	" 168	40	1977	Granville

NAME CROCKER

CLYFTON A. &c

REMARKS	BOOK	PAGE	DATE	LOCATION
Land taken for slope Purposes Columbus Ave.	Plans 12	10	1931	Springfield

NAME CROCKER - McELWAIN CO.

REMARKS	BOOK	PAGE	DATE	LOCATION
Land acquired by City of Holyoke Cabot Street	Plans " 47	81	1955	Holyoke

NAME CROCKER LUCY H. &c


REMARKS	BOOK	PAGE	DATE	LOCATION
Land taken for slope purposes Columbus Ave. Plans	12	10	1931	Springfield

NAME CROCKER, WILLIAM D

REMARKS	BOOK	PAGE	DATE	LOCATION
Meeting House Lane &c	287	103	1993	Wilbraham

NAME CROFT, MARCIA E

REMARKS	BOOK	PAGE	DATE	LOCATION
-----	270	62	1990	Southwick



NAME CROFT RITA

REMARKS	BOOK Plans	PAGE	DATE	LOCATION
Parker Street &c	" 82	23	1961	East Longmeadow

NAME CROKE RONALD E.

REMARKS	BOOK	PAGE	DATE	LOCATION
Allen Hill Road	228	108& 109	1985	Holland

NAME CROKEN AGNES T.

REMARKS	BOOK	PAGE	DATE	LOCATION
Woodlawn Street &c	" 193	30	1980	East Longmeadow

NAME **CROMBIE THOMAS**

REMARKS	BOOK	PAGE	DATE	LOCATION
Maple St. &c	Plans 35	67	1952	East Longmeadow

NAME CROMPTON & KNOWLES PACKAGING CORPORATION

REMARKS	BOOK Plans	PAGE	DATE	LOCATION
Race Street &c	" 811	59	1961	Crompton & Knowles Holyoke Corp.

NAME

Brown-Swift Land Co.

REMARKS	BOOK	PAGE	DATE	LOCATION
Riverside Terrace	File	272	1909	Palmer
" "	"	290	1910	"
Homefield	"	"	1912	Westfield
Lawncroft	"	"	1912	W. Springfield
Pinehurst	"	357	1913	Westfield

NAME CRONK SHERWOOD A.

REMARKS	BOOK	PAGE	DATE	LOCATION
Scantic Road	" 203	39	1982	Hampden

NAME

Brook James St.

REMARKS	BOOK	PAGE	DATE	LOCATION
State - Bayers St.	134	357	1846	Springfield.

NAME

Brookes E. F. Jr

REMARKS	BOOK	PAGE	DATE	LOCATION
Belmont - Summer Ave	Plans 1	172	1899	Springfield
" " "	" 2	67	1905	"

NAME CROSBY BENJAMIN R.

REMARKS	BOOK	PAGE	DATE	LOCATION
Southwick & Charles Sts.	Plans 20	12	1941	Chicopee Falls

NAME

Crosier

Mary H.

REMARKS	BOOK	PAGE	DATE	LOCATION
F. G. Phinney	Class P.	36	1923	W. Springfield

NAME CROSLER CLARENCE W.

REMARKS	BOOK	PAGE	DATE	LOCATION
Charles Johnson Rd &c	'126	48 & 49	1971	Southwick

NAME CROSLER GLADYS M.

REMARKS	BOOK	PAGE	DATE	LOCATION
Charles Johnson Rd &c	"126	48 & 49	1971	Southwick

NAME

*Cross**F. S.*

REMARKS	BOOK	PAGE	DATE	LOCATION
<i>Meadow St</i>	<i>Plans N</i>	<i>4</i>	<i>1920</i>	<i>Agawam</i>

NAME

Korner
Flora J.

REMARKS	BOOK	PAGE	DATE	LOCATION
James-Meadow Ranch	" "	17	1920	Agarum
" "	" "	60	1921	"
John-Meadow	" "	29	1923	"

NAME CROSS GERALDINE E.

REMARKS	BOOK	PAGE	DATE	LOCATION
Piper Road.	182	14	1978	W Springfield

NAME CROSS JOHN

REMARKS	BOOK	PAGE	DATE	LOCATION
Piper Rd.	182	14	1978	W Springfield

NAME **CROSS LEONARD R.**

REMARKS	BOOK	PAGE	DATE	LOCATION
Arcadia Boulevard & Rosella Street &c	Plans " 41	97	1953	Springfield
Arcadia Boulevard &c	" 44	15	1954	"

NAME

Cross Lavina +c

REMARKS	BOOK	PAGE	DATE	LOCATION
Amherst Ave	Plans 3	59	1911	Agawanis

NAME **CROSS LOVINA M.**

REMARKS	BOOK Plans	PAGE	DATE	LOCATION
Lakewood	" 76	89	1960	Southwick

NAME MARTHA M CROSS HEIRS OF

REMARKS	BOOK	PAGE	DATE	LOCATION
Wood Hill Rd	277	13	1991	Monson
Zuell Rd &c	279	19	1991	Monson
Hampden Upper Rd	282	66	1992	MOBSON

NAME **CROSS,**

PRISCILLA A.

REMARKS	BOOK	PAGE	DATE	LOCATION
Highland Ave.	191	24	1980	Russell

NAME CROSS RICHARD E.

REMARKS	BOOK	PAGE	DATE	LOCATION
Arcadia Boulevard	224	42	1985	Springfield

NAME **CROSS RITA** or **RITA B.**

REMARKS	BOOK	PAGE	DATE	LOCATION
Arcadia Boulevard & Rosella Street &c	Plans " 41	97	1953	Springfield
Arcadia Boulevard &c	" 44	15	1954	"

NAME CROSS ROBERT

REMARKS	BOOK	PAGE	DATE	LOCATION
Draper Street &c	217	66	1984	Springfield

NAME

CROSS ROLAND F.

REMARKS	BOOK	PAGE	DATE	LOCATION
Woodland Heights Dr. &c	"185	19	1979	

NAME CROSSING AT RIDGEWOOD VILLAGE CONDOMINIUM

REMARKS	BOOK	PAGE	DATE	LOCATION
James St &c	274	69-73	1990	Chicopee
James St &c	277	79-85	1991	Chicopee
Collins Ave &c Flr plans Bldgs #2800-2804	281	74-75	1992	Chicopee
James St &c Phase 3	282	92	1929	Chicopee
James St &c Bldgs #3036,3042,3044,3045	283	68-70	1992	Chicopee
3048				
James St &c	284	96	1993	Chic opee

NAME CROSSING AT RIDGEWOOD VILLAGE CONDOMINIUM

REMARKS	BOOK	PAGE	DATE	LOCATION
James St &c	284	97	1993	Chicopee
Floor Plans	284	98	1993	Chicopee
Floor plans Phase III C Mitchell Drive &c	285	59-62	1993	Chicopee
James St &C	287	15-18	1993	Chicopee

NAME

Croteau Marcelle.

REMARKS	BOOK	PAGE	DATE	LOCATION
Aldenville -	548	603	1897	Chicopee.

NAME

Crouse

J. C. +c

REMARKS	BOOK	PAGE	DATE	LOCATION
<hr/>	Plans L	44	1921	Agawan

NAME CROWELL SETH

REMARKS	BOOK	PAGE	DATE	LOCATION
Brush Hill Ave &c	" 239	35	1986	West Springfield

NAME

Crowley

Anne E.

REMARKS	BOOK	PAGE	DATE	LOCATION
Algonquin + Carew	Plans N	24	1922	Springfield

NAME CROWLEY BARBARA ANN

REMARKS	BOOK	PAGE	DATE	LOCATION
Stivens Drive &c	" 187	22 & 23	1979	Ludlow

NAME CROWLEY CORNELIUS D.

REMARKS	Pages	PAGE	DATE	LOCATION
Maynard Street &c	" 82	129	1961	Agawam
Maynard Street &c	" 83	18 & 19	1961	Agawam

NAME

CROWLEY

JEREMIAH F.

REMARKS	BOOK	PAGE	DATE	LOCATION
Elm St.	Plans 26	72	1947	Monson

NAME

CROWLEY

LOIS M.

REMARKS	BOOK	PAGE	DATE	LOCATION
Elm St.	Plans 26	72	1947	Monson

NAME

Crowley, M.J.

REMARKS	BOOK	PAGE	DATE	LOCATION
Crestwood St	Plans T	52	1925	Springfield

NAME CROWLEY WILLIAM D.

REMARKS	BOOK	PAGE	DATE	LOCATION
River Road	"116	20	1968	Russell

NAME CROWN PETROLEUM CORPORATION

REMARKS	BOOK	PAGE	DATE	LOCATION
North Main St.	Plans 28	4	1948	Palmer

NAME CRUZ FERNANDO G

REMARKS	BOOK	PAGE	DATE	LOCATION
East Street &c	"165	60&61	1976	Ludlow

NAME CRUZ OLGA N

REMARKS	BOOK	PAGE	DATE	LOCATION
East Street &c	"165	60&61	1976	Ludlow

NAME CRYSTAL BEACH SHORES

REMARKS	BOOK	PAGE	DATE	LOCATION
Siog Lake	Plans " 37	65 & 66	1952	Holland

NAME CRYSTAL DEVELOPMENT CORP.

REMARKS	BOOK Plans	PAGE	DATE	LOCATION
Hampden East Parker Street &c	" 126	80 & 81	1971	Springfield
Grissom Drive &c <i>4</i>	128	119-120	1971	Springfield
Parker Street &c	132	27	1971	Springfield

NAME CRYSTAL PARK

REMARKS	P PAGES	PAGE	DATE	LOCATION
Paul Street &c	161	60 & 61	1975	Palmer
Fuller Road &c	232	60 & 61	1986	Palmer