



**FILING CABINETS IN STEEL AND WOOD
INDEXED FOR YOUR BUSINESS**

E

EXPANDEX—THE AUTOMATIC EXPANDING INDEX

Patented July 9, 1912 - October 14, 1913

Other Patents Pending

MAIN GUIDES NO. 206-116

NAME CHABAN STANLEY J.

REMARKS	BOOK	PAGE	DATE	LOCATION
East & Watson Sts.	Plans 20	64	1941	Chicopee Falls

NAME CHABONNEAU

JOSEPH

REMARKS	BOOK	PAGE	DATE	LOCATION
Charbonneau Terrace	Plans N	13	1922	Chicopee
" "	"O	37	1923	"
Ave Chicopee St, Tourtelotte	"Q	52	1924	"

NAME

CHABOT, IRENE R

REMARKS

BOOK

PAGE

DATE

LOCATION

Odion Avenue

253

15

1987

Springfield

NAME CHABOT WILLIAM F

REMARKS	BOOK	PAGE	DATE	LOCATION
Barker Street	'195	17	1981	Palmer

NAME CHADDERTON, EVA M

REMARKS	BOOK	PAGE	DATE	LOCATION
State St &c	281	94	1992	Spfld

NAME CHADDERTON, THOMAS H

REMARKS	BOOK	PAGE	DATE	LOCATION
State St &c	281	92	1992	Spfld

NAME CHAFFEE CHARLES H.

REMARKS	BOOK	PAGE	DATE	LOCATION
Mechanic St &c Proposed easement	"184	129	1979	Monson

NAME CHAFFEE VIOLA

REMARKS	BOOK Plans	PAGE	DATE	LOCATION
Pine Street	148	72	1973	Agawam
Pine Street				

NAME CHAFFIN ERSKINE E.

REMARKS	BOOK	PAGE	DATE	LOCATION
Hancock Street &c	217	20	1984	Springfield

NAME CHAFFIN GERTRUDE ESTATE

REMARKS	BOOK	PAGE	DATE	LOCATION
Mill Road &c	215	116& 117	1984	Hampden
Mill Road	239	75	1986	Hampden
Mill Road	241	19	1986	Hampden

NAME CHAFFIN GERTRUDE B.

REMARKS	BOOK	PAGE	DATE	LOCATION
Mill Road	"204	74 & 75	1982	Hampden

NAME CHAFFIN REHELDA

REMARKS	BOOK	PAGE	DATE	LOCATION
Hancock Street &c	217	20	1984	Springfield

NAME CHAIN SAWS OF NEW ENGLAND INC

REMARKS	BOOK	PAGE	DATE	LOCATION
Alken Street	209	39	1983	Springfield

NAME CHALER MANOR

REMARKS	BOOK	PAGE	DATE	LOCATION
Chase_Seyler Realty Tr	Plans 9	103	1930	Springfield
Princess Road	" 34	47	1951	"

NAME CHALIFOUX THOMAS E.

REMARKS	BOOK	PAGE	DATE	LOCATION
Prospect Street & College Street	Plans " 56	48	1956	Chicopee

NAME CHAMBERLAIN CLIFFORD F.

REMARKS	BOOK	PAGE	DATE	LOCATION	
Easement across land given to New England Power Company	Plans	" 77	45	1960	Brimfield

NAME

CHAMBERLAIN, EVERETT

REMARKS	BOOK	PAGE	DATE	LOCATION
Janes Hill Road &c	" 197	16	1981	Brimfield

NAME CHAMBERLAIN EVERETT N.

REMARKS	BOOK	PAGE	DATE	LOCATION
Holland-East Brimfield Road	"177	12	1978	Brimfield

NAME CHAMBERLAND LIONEL

REMARKS	BOOK	PAGE	DATE	LOCATION
Arcade St.&c	Plans " 62	23	1957	Chicopee

NAME CHAMBERS, RENEE M

REMARKS	BOOK	PAGE	DATE	LOCATION
Wales Rd &c	279	130	1992	G Holland

NAME **CHAMONIX CHALET PROPERTIES, INC.**

REMARKS	Plots PLOTS	PAGE	DATE	LOCATION
Bettle Road	" 102	42	1966	Tolland
- - - - -	" 102	43	1966	Tolland
- - - - -	" 104	112	1966	Tolland
Beetle Road	" 104	113	1966	Tolland
" Wildwood "	" 108	94-97 inc	1967	Tolland
- - - - -	" 109	50 & 51	1967	Tolland

NAME CHAMONIX CHALET PROPERTIES, INC.

REMARKS	BOOK	PAGE	DATE	LOCATION
Beetle Road &c	" 109	68 & 69	1967	Tolland
Beetle Road &c	" 109	74 & 75	1967	Tolland
-----	" 110	19	1967	Tolland
Muskrat Ramble	" 110	76 & 77	1967	Tolland
-----	" 113	78 & 79	1968	Tolland
Beach Wood View &c	"119	21	1969	Tolland

NAME CHAMONIX CHALET PROPERTIES, INC.

REMARKS	BOOK Plans	PAGE	DATE	LOCATION
Beetle Road &c	120	22 & 23	1969	Tolland
- - - - -	120	106	1969	Tolland
- - - - -	120	110	1970	Tolland
- - - - -	121	25	1970	Tolland
Beetle Road	121	53	1970	Tolland
Fox Den Section Beetle Road	121	72 & 73	1970	Tolland

NAME CHAMONIX CHALET PROPERTIES INC.

REMARKS	XXXXX	PAGE	DATE	LOCATION
Fox Den Section Beetle Road	Plans 124	22	1970	Tolland
Thicket Section Deer Run	124	28 & 29	1970	Tolland
- - - - -	"125	93	1970	Tolland
The Slope &c	" 126	12 - 15	1971	Tolland
Beetle Road &c	" 126	16- 19	1971	Tolland
The Forest	" 126	20 & 21	1971	Tolland

NAME CHAMONIX CHALET PROPERTIES INC.

REMARKS	XXXXX BOOK Plans	PAGE	DATE	LOCATION
Beetle Road &c	126	22 & 23	1971	Tolland
South Village Beetle Road &c	126	24 & 25	1971	Tolland
The Woods Deer Run &c	126	26 - 29	1971	Tolland
Lakeside Drive &c	"126	36	1971	Tolland
Beetle Road &c	"126	44--47 inc	1971	Tolland
Beetle Road &c	"126	74	1971	Tolland

NAME CHAMONIX CHALET PROPERTIES, INC.

REMARKS	BOOK Plans	PAGE	DATE	LOCATION
Robins Rest &c	"126	127	1971	Tolland
Deer Run &c	"127	1	1971	Tolland
Beetle Road &c	"127	10--13 inc.	1971	Tolland
Beetle Road	"136	101	1972	Tolland
Gibbs Road	"141	66 & 67	1973	Blandford
Beetle Road	" 158	28	1975	Tolland

NAME **CHAMP DEVELOPMENT CO., INC.**

REMARKS	BOOKS Plans	PAGE	DATE	LOCATION
Meadowlark Dr. &c	" 85	62	1962	Longmeadow
Wolf Swamp Road &c	" 89	22 1 &	1963	Longmeadow
Meadowlark Drive &c	" 90	2	1963	Longmeadow

NAME **CHAMPAGNE A.**

REMARKS	BOOK	PAGE	DATE	LOCATION
Ashgrove Street &c	Plans " 57	69	1956	Chicopee
Leona Avenue &c	" 67	12	1958	"

NAME CHAMPAGNE (A.) & SONS, INC.

REMARKS	BOOK	PAGE	DATE	LOCATION
Champagen Avenue &c	Plans " 73	76 & 77	1959	Chicopee

NAME CHAMPAGNE ANTOINETTE

REMARKS	BOOK Plans	PAGE	DATE	LOCATION
Old Stage Road &c	'165	6 & 7	1976	Westfield

NAME CHAMPAGNE ARMAND

REMARKS	BOOK XXXXXX	PAGE	DATE	LOCATION
Old Stage Road &c	Plans "165	6 & 7	1976	Westfield

NAME CHAMPAGNE ARTHUR H.

REMARKS	BOOK	PAGE	DATE	LOCATION
Leonã Ave.&c	Plans " 63	124 & 125	1958	Chicopee

NAME CHAMPAGNE CECILE M.

REMARKS	BOOK	PAGE	DATE	LOCATION
Leona Ave. &c	Plans # 63	124 & 125	1958	Chicopee

NAME CHAMPAGNE DOMINQUE A

REMARKS	-BOOK Plans	PAGE	DATE	LOCATION
Ingham Street &c	128	97-98	1971	Chicopee

NAME CHAMPAGNE JOSEPH

REMARKS	BOOK	PAGE	DATE	LOCATION
Boston Road	Plans 10	83	1930	Springfield

NAME CHAMPAGNE, LOUISE J

REMARKS	BOOK	PAGE	DATE	LOCATION
Irene St &c	273	98	1990	Chicoppe

NAME CHAMPIGNY EDWARD R.

REMARKS	XXXXXX Plans	PAGE	DATE	LOCATION
Klaus Anderson Road	166	2 & 3	1976	Southwick
Dana Street &c	252	84	1987	Westfield
Fairfield Avenue	262	125	1989	Westfield
Fairfield Ave &c	280	104	1992	Westfield

NAME CHAMPINY FRANCES S.

REMARKS	BOOK	PAGE	DATE	LOCATION
Piper Road	"190	92	1980	West Spfld

NAME CHANDLER HUGH K. &c

REMARKS	XXXXX Plans	PAGE	DATE	LOCATION
Westfield Street &c	111	48 & 49	1967	West Springfield

NAME

CHANDONNAIS

WILLIAM

REMARKS	BOOK	PAGE	DATE	LOCATION
Hampden R R Corp	File	342	1911	Palmer

NAME CHAPDELAINÉ DONALD R J

REMARKS	BOOK	PAGE	DATE	LOCATION
Grattan St &c	" 205	61	1982	Chicopee

NAME **CHAPDELAIN HARVEY**

REMARKS	BOOK	PAGE	DATE	LOCATION
Memorial Drive	Plans " 60	35	1957	Chicopee
Memorial Drive	" 84	85	1962	Chicopee

NAME CHAPDELAINÉ JOSEPH

1

REMARKS	BOOK	PAGE	DATE	LOCATION
Plan of Lots Pennsylvania Ave. &c Plans	22	26	1943	Springfield
Warwick St. &c	" 23	32	1945	Longmeadow
Buick Ave. &c	" 23	91	"	Springfield
Hale St. &c	" 23	93	"	West Springfield
Hale St. &c	" 23	99	"	" "
Island Pond Estates	" 24	35	1946	Springfield

REMARKS	BOOK	PAGE	DATE	LOCATION
Island Pond Village Plans	25	89	1947	Springfield
Island Pond Village N.E. Tel. & Tel. Construc- tion of Poles &c	" 26	112	1948	"
Chalmers St. &c	" 31	34	1950	"
Dayton St. &c	" 33	32	1951	"
Fiat St. &c	" 35	123	1952	"
Emerson St. &c	" 35	128	"	"

NAME CHAPDELAIN JOSEPH

REMARKS	BOOK Plans	PAGE	DATE	LOCATION
Brooks Road &c	135	110	1972	Longmeadow
	T			

NAME CHAPDELAIN (JOSEPH) INC.

REMARKS	BOOK	PAGE	DATE	LOCATION
Surrey Road & Roosevelt Avenue	Plans " 51	40	1955	Springfield
Golden Circle	" 52	79 & 80	"	Longmeadow
Magnolia Circle	" 71	129	1959	Longmeadow
Pinewood Drive &c	" 72	17 & 18	1959	Longmeadow
Tanglewood	" 94	53 & 54	1964	Longmeadow
Tanglewood Drive	" 107	58	1967	Longmeadow

NAME CHAPDELAIN (JOSEPH), INC.

REMARKS	BOOK	PAGE	DATE	LOCATION
Pinewood Drive &c	" 109	130	1967	Longmeadow
Tanglewood Drive &c	" 109	130	1967	Longmeadow
Pinewood Drive &c	"114	55	1968	Longmeadow
Green Meadow Drive &c	225	54	1985	Longmeadow
Longfellow Dr &c	281	68	1992	Longmeadow

NAME **CHAPDELAIN (JOSEPH) & SONS**

REMARKS	Books	PAGE	DATE	LOCATION
Hampden Road &c	" 90	108	1963	East Longmeadow
Parker Street &c	" 90	111	1963	East Longmeadow
Kenneth Lunden Dr. &c	" 99	51 & 52	1965	East Longmeadow

NAME **CHAPDELAIN** **ROGER**

REMARKS	Plans	PAGE	DATE	LOCATION
North Circle Drive &c	"149	70	1974	East Longmeadow

NAME CHAPIN ALFRED P.

REMARKS	BOOK	PAGE	DATE	LOCATION
Harvey Mountain Road	Plans " 73	27	1959	Tolland

NAME

CHAPIN

BARBARA J.

REMARKS	BOOK	PAGE	DATE	LOCATION
- - - -	Plans 33	120	1951	Springfield

NAME **CHAPIN** **C** **W**

REMARKS	BOOK	PAGE	DATE	LOCATION
Chapins Farm	369	601	1880	Chicopee

NAME CHAPIN CENTER

REMARKS	BOOK	PAGE	DATE	LOCATION
Kendall St &c	283	108	1993	Springfield

NAME CHAPIN CHESTER W (HEIRS)

REMARKS	BOOK	PAGE	DATE	LOCATION
-----	Plans L	10	1920	Chicopee

NAME CHAPIN-EDISON CONDOMINIUMS

REMARKS	BOOK	PAGE	DATE	LOCATION
CHAPIN ST &c	257	11	1988	Ludlow
#'s 148 & 150 Floor Plans	257	12	1988	Ludlow

NAME CHAPIN GREENE

REMARKS	BOOK	PAGE	DATE	LOCATION
Chapin Street &c	"201	26 & 27	1982	Ludlow
Chapin Street &c	"201	28 & 29	1982	Ludlow
Chapin Greene Condominiums Chapin Street &c	"247	126	1987	Ludlow

NAME **CHAPIN GREENE CONDOMINIUM**

REMARKS	BOOK	PAGE	DATE	LOCATION
Floor Plans	249	80-96	1987	Ludlow

NAME **CHAPIN HEIGHTS**

REMARKS	BOOKS Plans	PAGE	DATE	LOCATION
Margaret Nealley Est	File Plans	292	1910	Chicopee
Section 1 Karen Drive &c	" 106	66 & 67	1966	Ludlow
Section 2 Americo Street &c	"145	48 & 49	1973	Ludlow
Section 2 Chapin Street &c	" 146	64	1973	Ludlow

NAME CHAPIN HEIGHTS REALTY INC.

REMARKS	Plans	PAGE	DATE	LOCATION
Chapin Heights Sec. 1 Karen Drive &c	" 106	66 & 67	1966	Ludlow
Chapin Heights Sec 2 Americo Street &c	"145	48 & 49	1973	Ludlow
Chapin Heights Sec 2 Americo Street &c	" 146	64	1973	Ludlow
Ventura Street	"164	89	1976	Ludlow

NAME CHAPIN HENRY O

REMARKS	BOOK	PAGE	DATE	LOCATION
Montgomery St	File	315	1911	Chicopee

NAME CHAPIN LESLIE A.

REMARKS	BOOK Plans	PAGE	DATE	LOCATION
South Loomis St. &c	"136	15	1972	Southwick
Whitewood Lane &c	"140	116	1973	Southwick
Russell Road	224	49	1985	Westfield

NAME CHAPIN MABEL L. RIVERS

REMARKS	BOOK	PAGE	DATE	LOCATION
Harvey Mountain Road	Plans " 73	27	1959	Tolland

NAME

CHAPIN MELBA R.

REMARKS	BOOK	PAGE	DATE	LOCATION
Glendale Road	"124	58	1970	Hampden

NAME

CHAPIN

SAMUEL D.

REMARKS	BOOK	PAGE	DATE	LOCATION
- - - -	Plans 33	120	1951	Springfield

NAME

CHAPIN WESLEY A.

REMARKS	BOOK	PAGE	DATE	LOCATION
Monson-Wales Road	"245	37	1987	Monson
Monson-Wales Road &c	"247	45	1987	Wales
Monson Road &c	"248	97	1987	Wales

NAME CHAPLIN

G H

REMARKS	BOOK Plans	PAGE	DATE	LOCATION
Orange and Mill	N	28	1922	Springfield

NAME CHAPMAN ADA J.

REMARKS	XBOOKX Plans	PAGE	DATE	LOCATION
Hartford Ter. &c	155	123	1975	Springfield

NAME CHAPMAN, ARTHUR W

REMARKS	BOOK	PAGE	DATE	LOCATION
West Meadow St	Plans S	69	1925	Chicopee

NAME CHAPMAN DONALD

REMARKS	BOOK	PAGE	DATE	LOCATION
Edgewood Lane Suffield St &c	"185	47	1979	Agawam

NAME CHAPMAN EDITH EST.

REMARKS	BOOK	PAGE	DATE	LOCATION
Point Grove Road &c	Plans " 73	18 & 19	1959	Southwick

NAME CHAPMAN PARKE A

REMARKS	BOOK	PAGE	DATE	LOCATION
Fuller Road &c	" 239	92 & 93	1986	Montgomery
Fuller Road &c	" 239	94	1986	Montgomery
Main Road	" 239	95	1986	Montgomery

NAME THE CHAPMAN VALVE MANUFACTURING COMPANY, INC.

REMARKS	BOOK	PAGE	DATE	LOCATION
Goodwin Street &c	209	46 & 47	1983	Indian Orchard

NAME CHAR DRIVE REALTY

REMARKS	BOOK	PAGE	DATE	LOCATION
Char Drive &c	270	58	1990	Westfield
Elise St &c	272	52	1990	Westfield

CHARISTA REAL ESTATE INVESTMENT INC.

NAME

REMARKS	BOOK	PAGE	DATE	LOCATION
Wolcott Street &c	"245	75	1987	Springfield

NAME **CHARKOUDIAN GEORGE K.**

REMARKS	BOOK	PAGE	DATE	LOCATION
Atwater Terrace &c	"122	104	1970	Springfield

NAME CHARKOUDIAN HARRY N.

REMARKS	BOOK	PAGE	DATE	LOCATION
Main & Noble Sts.	Plans 33	16	1951	Springfield

NAME CHARLAND JOSEPH

REMARKS	BOOK	PAGE	DATE	LOCATION
Old Lyman Road	Plans " 44	52	1954	Chicopee

NAME CHARLES CALLAHAN CO. INC.

REMARKS	BOOK	PAGE	DATE	LOCATION
Land to be conveyed by Worcester County Elec. Co. & C	Plans " 56	58	1956	Palmer

NAME CHARLES E. COLLINS & SONS INCORPORATED

REMARKS	BOOK	PAGE	DATE	LOCATION
Bircham Manor	Plans " 42	76	1954	Springfield

NAME CHARLES FREIHOFFER BAKING CO.

REMARKS	BOOK	PAGE	DATE	LOCATION
Sidetrack Boston & Albany R.R.Co	Plans Z	60	1927	Springfield

NAME CHARNELLA ADELINE F.,.

REMARKS	BOOK	PAGE	DATE	LOCATION
Riverview Ave. &c	Plans " 38	17	1952	Longmeadow


NAME CHARNELLA

CHARLES

REMARKS	BOOK	PAGE	DATE	LOCATION
Riverview Ave. &c	Plans " 38	17	1952	Longmeadow

NAME CHARPENTIER JANE A.

REMARKS	BOOK	PAGE	DATE	LOCATION
Corthell Street &c	212	108	1983	Springfield



NAME CHARTER OAK ESTATES

REMARKS	Plans	PAGE	DATE	LOCATION
Tina Lane &c	"141	74 to 77	1973	Agawam

NAME **CHARTIER CYRIL**

REMARKS	BOOK	PAGE	DATE	LOCATION
Riverdale St.&c	Plans " 60	127	1957	West Spd.

NAME CHARTIER OMER

REMARKS	BOOK	PAGE	DATE	LOCATION
Prospect St. &c	Plans 33	123	1951	(Fairview) Chicopee

NAME CHARVAT DANIEL W.

REMARKS	Plans	PAGE	DATE	LOCATION
Montgomery Road	139	84	1972	Westfield
Montgomery Road	"150	111	1974	Westfield
Farlaine Drive & c	178	44 & 45	1978	Westfield

NAME CHARVAT RIOTA

REMARKS	BOOK Plans	PAGE	DATE	LOCATION
Subdivision No. 2 Bellevue Drive	" 83	17	1961	Westfield
Subdivision No. 3 Bellevue Drive	" 91	3	1963	Westfield

NAME

CHARVAT RIOTA M

REMARKS	PAGES	PAGE	DATE	LOCATION
Farlaine Drive &c	"169	115	1977	Westfield

NAME CHARVAT WALTER

REMARKS	BOOK Plans	PAGE	DATE	LOCATION
Subdivision No. 2 Bellevue Drive	" 83	17	1961	Westfield
Subdivision No. 3 Bellevue Drive	" 91	3	1963	Westfield

NAME CHARVAT WALTER W

REMARKS	BOOK Plans	PAGE	DATE	LOCATION
Farlaine Drive &c	"169	115	1977	Westfield

NAME CHASE C P

REMARKS	BOOK	PAGE	DATE	LOCATION
The Oaklands (Annes 2)	Plans 2	150- 151	1909	Spd & Longmeadow
" "	" "	187	1909	Longmeadow

NAME CHASE, DAVID T.

REMARKS	BOOK	PAGE	DATE	LOCATION
Applewood Pl. &c	176	76&77	1978	Springfield

NAME CHASE ELEANOR F

REMARKS	BOOK	PAGE	DATE	LOCATION
Belmont Place	Plans 1	209	1900	Springfield

NAME CHASE, JANE C

REMARKS	BOOK	PAGE	DATE	LOCATION
Poole Street	252	47	1987	Ludlow

NAME CHASE LYNDON H & C

REMARKS	BOOK	PAGE	DATE	LOCATION
Pleasantview Park Annex #1	Plans T	70	1924	Springfield

NAME CHASE - SEYLER REALTY TRUST
 See E. F. Seyler

REMARKS	BOOK	PAGE	DATE	LOCATION
Sheldon Terrace	Plans 4	48 & 49	1914	Springfield
Lyndon Terrace	" 0	30	1922	"
Chaler Manor	" 9	103	1930	"
Chaler Manor	" 34	47	1951	"

NAME CHASTEEN EVE

REMARKS	BOOK	PAGE	DATE	LOCATION
No. Westfield St &c	"192	36	1980	Agawam
North Westfield St &c	"195	102 & 103	1981	Agawam
North Westfield St &c	210	92& 93	1983	Agawam
North Westfield St &c	217	114 to 119	1984	Agawam

NAME CHERRY LANE ESTATES

REMARKS	BOOK	PAGE	DATE	LOCATION
Cherry St &c	277	9	1991	Holyoke

NAME CHLASTAWA DEBORAH A

REMARKS	BOOK	PAGE	DATE	LOCATION
Pleasant St &c	" 204	53	1982	Westfield

NAME CHATEAU ASSOCIATES OF SPRINGFIELD

REMARKS	BOOK	PAGE	DATE	LOCATION
Maple Street &c	"195	16	1981	Spfld

NAME CHATEL RONALD A

REMARKS	BOOK	PAGE	DATE	LOCATION
Arnold Street &c	" 204	91	1982	Palmer

NAME CHAVES MANUEL A.

REMARKS	BOOK	PAGE	DATE	LOCATION
Holyoke Street & Chaves Drive	"183	72	1979	Ludlow

NAME CHECHILE ANNA MAE

REMARKS	BOOK	PAGE	DATE	LOCATION
Leyfred Terrace	"196	38	1981	Springfield

NAME

CHECK

STACY

REMARKS	BOOK	PAGE	DATE	LOCATION
Maynard St.	Plans 32	1	1950	Agawam

NAME CHEHADE YOUSSEF B.

REMARKS	BOOK	PAGE	DATE	LOCATION
Riverdale Road &c	224	58& 59	1985	West Springfield
Dale St	274	3	1990	Chicopee
Maple St &c	274	21	1990	Agawam
Riverdale St &c	274	22	1990	West Spd

NAME

CHELKONAS ANTHONY J.

REMARKS	BOOK	PAGE	DATE	LOCATION
Cobb Street &c	231	28	1985	Springfield

NAME

CHELKONAS MARGARET B.

REMARKS	BOOK	PAGE	DATE	LOCATION
Cobb Street &c	231	28	1985	Springfield

NAME CHEMICAL PAPER MANUFACTURING CORP.

REMARKS	BOOK	PAGE	DATE	LOCATION
Cabot St.&c	Plans " 69	111 & 112	1958	Holyoke
Main St.&c	" 69	113 & 114	"	"
Main Street &c	" 99	100	1965	Holyoke

NAME CHENEL AND MANN

REMARKS	BOOK	PAGE	DATE	LOCATION
Crown St	Plans 4	59	1914	Westfield

NAME CHENEY -BIGELOW WIRE WORKS

REMARKS	BOOK	PAGE	DATE	LOCATION
Boston & Albany R.R. Co.&c Sidetrack #13 Plans P (Lease to Lawrence Ware- house Co.)		65	1924	Springfield
Warwick & Heywoods Aves "	17	46	1938	"
Warwick Street &c	" 86	30	1962	Springfield

NAME CHENEY DAVID

REMARKS	BOOK Plans	PAGE	DATE	LOCATION
Brookfield Road	"145	99	1973	Brimfield

NAME

CHENEY

J

WILLIAM

&C

REMARKS	BOOK	PAGE	DATE	LOCATION
-----	559	603	1897	Springfield & Chicopee
Broadway-James St	549	"	1897	Chicopee Falls
Homestead Pk #1	Plans 3	¹⁷ 17	1910	Three Rivers Pal.

NAME

CHENIER LAURENCE L

REMARKS	BOOK	PAGE	DATE	LOCATION
Lyon Street &c	"165	70&71	1976	Ludlow
Lyons St &c	171	108 & 109	1977	Ludlow
Lyons St &c	"174	8 & 9	1977	Ludlow
Lyons St. &c	176	24 & 25	1977	Ludlow
Lyons Street &c	"201	20 & 21	1982	Ludlow

NAME

CHENIER

LILLIAN

A

REMARKS	Plans BOOK	PAGE	DATE	LOCATION
Kendall St &c	134	129	1972	Ludlow
Kendall St. &c	173	113	1977	Ludlow
Lyons Street &c	"201	20 & 21	1982	Ludlow
Munsing Street &c	"203	100 & 101	1982	Ludlow
Church Street &c	208	20 & 21	1983	Ludlow

CHENIER

LAWRENCE

L.

NAME

REMARKS	PLANS	PAGE	DATE	LOCATION
Kendall St &c	134	129	1972	Ludlow
Kendal St. &c	173	113	1977	Ludlow
Munsing Street &c	"203	100 & 101	1982	Ludlow
Church Street &c	208	20 & 21	1983	Ludlow

NAME

CHENIER RICHARD G

REMARKS	BOOK	PAGE	DATE	LOCATION
Ludlow Street &c	"165	70&71	1976	Ludlow
Lyons St &c	171	108 & 109	1977	Ludlow
Lyons Street &c	"174	8 & 9	1977	Ludlow
Lyons St. &c	176	24 & 25	1977	Ludlow

NAME **CHERBONNEAU VINCENT**

REMARKS	Plans	PAGE	DATE	LOCATION
Foster Road	"150	12	1974	Southwick

NAME CHESTER AND BLANDFORD

REMARKS	BOOK	PAGE	DATE	LOCATION
Boundary Line	On File	87		Chester & Bland

NAME CHESTER AND BECKET R R

REMARKS	BOOK	PAGE	DATE	LOCATION
Land Reserved Wm Fay	On File	82	1896	Chester
" " W H Robbins	"	112	1897	" & Becket
Land conveyed to Boston & Albany R R Co	Plans 11	62	1931	Chester
Land Sold to Turners Falls Power & Elec Co	"13	26	1933	Chester

NAME CHESTER FIRE DISTRICT in CHESTER

REMARKS	BOOK	PAGE	DATE	LOCATION
Trans.Line Quinnehtuk Co.	Plans 9	91	1930	Chester
Trans.Line Boston & Albany R.R.Co.	" 10	67	"	"

NAME **CHESTER GRANITE QUARRIES INC**

REMARKS	BOOK Plans	PAGE	DATE	LOCATION
B & A R R Co &c	J	55	1919	Westfield
" " " " "	"T	38	1925	Chester

NAME INHABITANTS OF CHESTER

REMARKS	BOOK	PAGE	DATE	LOCATION
Abolition Grade Crossing	On File	134	1901	Chester
Middlefield & Otis crossing	" "	141	"	"
Roundhill Road &c	" "	143	"	"
Mass Highway Comm	" "	291	1910	"
" " "	Plans E	69	1916	"
Pipe Culvert & Outlet 1 Plan	"P	66	1923	"

REMARKS	BOOK	PAGE	DATE	LOCATION
State Highway Culvert & Outlet on State Highway	Plans &c	53	1924	Chester
Culvert & Outlet on State Highway	" 8	123	1929	"
Culvert & Outlet on State Highway	" 9	40	"	"
Culvert & Outlet on State Highway	" "	40	"	"
Culvert & Outlet on State Highway	" "	41	"	"
Encroachment of Highway B.&.A. R.R.Co. &c	" "	83	1930	"

NAME INHABITANTS OF CHESTER

5

REMARKS	BOOK	PAGE	DATE	LOCATION
Culvert & Outlet on State Highway Charles F. Gehman &c	Plans 10	43	1930	Chester
Drainage System & Outlet Charles S. Cooper &c	" 10	53	"	"
Easement for Slopes on Property of The Peck Lumber Co.	" 12	9	1931	"
Relocation of Becket Road	" 13	80 & 81	1933	"
Alteration of Jacobs Ladder Road	" 17	122	1939	"
Proposed Alterations Cortland Street	" 83	31 & 32	1961	Chester

NAME TOWN OF CHESTER

REMARKS	BOOK XXXXX	PAGE	DATE	LOCATION
Hwy. Const. East River & Maynard Rds westerly to Chester Hill Road	Plans 86	42 to 57 inc	1962	Chester
Main Street &c	121	58 & 59	1970	Chester
Bromley Road	"152	99	1974	Chester
- - - - -	"152	100 & 101	1974	Chester
Alteration and Relocation of Ingell Rd	"164	98 to 101	1976	Chester
Maynard Hill Rd	171	107	1977	Chester

NAME CHESTER TOWN OF

REMARKS	BOOK	PAGE	DATE	LOCATION
Bendix Dr Altered & laid out as a State Hgy by Dept of P W	"173	32 to 35	1977	Chester
Becket Road Rte #20	"204	26 & 27	1982	Chester
Becket Road Rte #20	"204	28 & 29	1982	Chester
Altered a State Highway Middlefield Road &c	228	40- 47	1985	Chester
Route 20 &c	250	100	1987	Chester

NAME

CHESTER VILLAGE

REMARKS	P Pairs	PAGE	DATE	LOCATION
- - - - -	" 81	68	1961	Chester

NAME CHESTNUT HOUSE

REMARKS	BOOK	PAGE	DATE	LOCATION
Chestnut Street &c	222	92& 93	1985	Springfield

NAME

Chestnut Orchard Lot

REMARKS	BOOK	PAGE	DATE	LOCATION
Booth Lane	Plans 1	36	1898	Longmeadow
" "		37	"	"

NAME CHEVALIER DANIEL R.

REMARKS	XXXXX BOOK	PAGE	DATE	LOCATION
Boston Road (Rte 20)	"154	4	1974	Monson

NAME

CHACCHIA STEPHEN R.

REMARKS	BOOK	PAGE	DATE	LOCATION
Woodridge Road	230	76	1985	Monson
Edgewood Street &c	"247	54	1987	Palmer
Palmer Road &c	"248	84	1987	Monson
Sylvia Street Ext.	251	51	1987	Palmer
Palmer Road	267	98	1989	Monson

NAME CHIARIZIO JOHN A.

REMARKS	BOOK	PAGE	DATE	LOCATION
Lynes Road &c	"200	95	1981	Chester

NAME CHICK, CHARLES L JR

REMARKS	BOOK	PAGE	DATE	LOCATION
Hollow Road	258	103	1988	Wales

NAME CHICK, JOAN

REMARKS	BOOK	PAGE	DATE	LOCATION
Hollow Rd	282	81	1992	Wales

NAME **CHICOFIELD REALTY CORPORATION**

REMARKS	BOOK	PAGE	DATE	LOCATION
Lawrence Road &c	Plans " 47	51	1955	Chicopee
Leona Road &c	" 54	38	1956	"

NAME CHICOINE, RICHARD J

REMARKS	BOOK	PAGE	DATE	LOCATION
Angela Lane &c	283	73	1992	East Long

NAME CHICOINE, SUSAN E

REMARKS	BOOK	PAGE	DATE	LOCATION
Angela Lane &c	283	73	1992	East Lonmg

NAME **CHICOPEE BRIDGE**

REMARKS	BOOK	PAGE	DATE	LOCATION
Harbor & Land Comm	File	153	1904	Chic & W Spd

NAME

CHICOPEE CITY OF

1.

REMARKS	BOOK	PAGE	DATE	LOCATION
Change of Grade	File	139	1899	Chicopee
Cross St. Extn.	"	54	1902	"
Water Supply	Plans 2	193	1909	Springfield
Trunk Sewer	File	302	1911	Chicopee
Sewer Right	"	302	"	"
Cooley Brook Water Shed on	File		1914	"
Conn. Valley Tobacco Co. Plans	G	37	1918	"

REMARKS	BOOK	PAGE	DATE	LOCATION
Location of Sewer on land of Martin & Mary M. Sweeney	Plans R	41	1924	Chicopee
Meadow St. Extn.	" S	68	1925	"
Sewer across land of Holyoke Brick Co.	" U	16	"	"
Sewer across land of Mary Choiniere Est.	" U	12 & 13	"	"
Gift of Park Land Geo. M. Atwater Estate	" 7	129	1929	Springfield & Chicopee
Drainage Pipe through land of Joseph Orzech & Co	" 10	48	1930	Chicopee

NAME CITY OF CHICOPEE

REMARKS	BOOK	PAGE	DATE	LOCATION
Drainage Pipe through land of Mary Kupka Plans	10	48	1930	Chicopee
Relocation of Indian Orchard Rd.	" "	72 to 74 inc.	"	"
Land taken for Highway purposes from Industrial Bldg. Corporation, Spd. St	12	44	1931	"
Relocation of Prospect & Montcalm Sts.	" 12	100	1932	"
Relocation of Montgomery St.	" 13	49 to 57 Inc	1933	"
Relocation of Granby Road	" 14	46 to 48 Inc.	1935	"

NAME CITY OF CHICOPEE

REMARKS	BOOK	PAGE	DATE	LOCATION
Relocation of Granby Road	Plans 15	95 to 99 inc.	1936	Chicopee
Relocation of Montgomery Street	" 17	88 & 89	1938	"
Transmission line of Turners Falls Power & Elec. Co. crossing McKinstry Ave.	" 18	101	1940	"
Easement for Dike Wall from Boston & Maine R.R.	" 18	112	"	"
Relocation of Granby Road	" 19	17 to 21 inc.	"	"
Property Deeded by Spalding & Bros. Inc.	" 19	47	"	"

REMARKS	BOOK	PAGE	DATE	LOCATION
Easement for Dike Wall from Consolidated Rendering Co.	Plans " 19	81	1940	Chicopee
Easement for Dike Wall from Boston and Maine Railroad	" 19	82 & 83	"	"
Easement for Dike from Boston and Maine R.R.	" 19	115	1941	"
Easement for Dike from Boston and Maine R.R.	" 20	12	"	"
New lay-out of North- South Road from Mont- gomery St. at Grattan St. to So. Hadley town line	" 20	110 to 123 inc.	"	"
Relocation of Prospect St. from Montcalm St. to Northeast Air Base	" 20	124 to 128 inc	"	"

NAME CITY OF CHICOPEE

REMARKS	BOOK	PAGE	DATE	LOCATION
Easement Rights from Boston & Maine R.R. Plans	20	129	1941	Chicopee
Montgomery St. Cut-Off Prospect St. to Montgomery St.	" 21	8 & 9	"	"
Construction of Water Main across land of Monsanto Chemical Co.	" 21	25	1942	Ludlow & Chicopee
Easement granted by Elmer W. & Geo. A. Wood to City of Chicopee for Water Main	" 21	38	"	Chicopee
Easement for Dike Wall granted by Boston & Maine Railroad	" 21	42	"	Chicopee
Petition to Lay Pipe Culvert in Beaman Brook	" 21	85	"	"

REMARKS	BOOK	PAGE	DATE	LOCATION
Petition to Extend Pipe Culvert in Bisbee Brook	Plans 21	85	1942	Chicopee
Land deeded from Euclide Lussier &c for Proposed Reservoir at Bertha Ave. Pumping Station	"22	52	1943	"
Right of way across land of Quinnehtuk Co. Bill & Chester Sts.	" 23	52	1945	"
Alteration of Chicopee Street	" 27	22 & 23	1948	"
Easement for slope Chicopee St.	" 29	36	1949	"
Pipe installation-River Plant Savage Arms Corp.	" 29	49	"	"

NAME **CHICOPEE** CITY OF

REMARKS	BOOK	PAGE	DATE	LOCATION
"Rivers Memorial Park"	Plans 30	86	1950	Chicopee
Proposed Sewer Extension in Eighth Ave.	" 31	12	"	"
Proposed Sewer Extension in Sanders St.	" 31	26	"	"
Proposed Sewer Extension in Schley St.	" 31	26	"	"
Proposed Sewer Extension in Wildermere St.	" 31	29	"	"
Proposed Sewer Extension in Wildermere St.	" 31	30	"	"

NAME CHICOPEE CITY OF

REMARKS	BOOK	PAGE	DATE	LOCATION
Proposed Sewer Extension in Loretta St.	Plans 31	31	1950	Chicopee
Proposed Sewer Extension in Palmer Ave.	" 31	42	"	"
Proposed Sewer Extension in Arcade St.	" 31	57	"	"
Proposed Sewer in Empire St.	" 31	58	"	"
Proposed Sewer Extension in Medford St.	" 31	59	"	"
Proposed Sewer in Cortland St.	" 31	59	"	"

REMARKS	BOOK	PAGE	DATE	LOCATION
Proposed Sewer in Goodhue Ave.	Plans 31	60	1950	Chicopee
Proposed Sewer Extn. in Thomas St.	" 31	74	"	"
Proposed Sewer in Searles St.	" 31	74	"	"
Proposed Sewer Extn. in Sixth Ave.	" 31	75	"	"
Proposed Sewer in Penn St.	" 31	75	"	"
Proposed Sewer in Stedman St.	" 31	76	"	"

NAME CHICOPEE CITY OF

REMARKS	BOOK	PAGE	DATE	LOCATION
Proposed Sewer Extn. in Sheridan St.	Plans 31	77	1950	Chicopee
Proposed Sewer Extn. in Granby Road	" 31	78	"	"
Proposed Sewer Extn. in Eighth Ave.	" 31	81	"	"
Proposed Sewer Extn. in Captain Mac St.	" 31	91	"	"
Proposed Sewer Extn. in Grestwood St.	" 31	92	"	"
Sewer in Cornell Ave.	" 31	112	"	"

REMARKS	BOOK	PAGE	DATE	LOCATION
Proposed Sewer Extension in Woodlawn St. Plans	31	123	1950	Chicopee
Sewer Extension in Paradise St.	" 31	123	"	"
Proposed Sewer Extension in Ravine St.	" 31	124	"	"
Proposed Sewer Extension in Bemis Ave.	" 31	124	"	"
Grattan St. &c for Electrical Transmission	" 32	6	"	"
Proposed Sewer in Beeler Ave.	" 32	23	"	"

NAME **CHICOPEE** CITY OF

REMARKS	BOOK	PAGE	DATE	LOCATION
Proposed Sewer in Fifth Ave.	Plans 32	24	1950	Chicopee
Proposed Sewer in Ross Ave.	" 32	25	"	"
Proposed Sewer Extension in Catherine St.	" 32	26	"	"
Proposed Sewer Extension in Dorrance & Green- wich Sts.	" 32	27	"	"
Proposed Sewer Extension in Harding St.	" 32	70 ✓	"	"
Proposed Sewer in America St.	" 32	70 ✓	"	"

NAME CHICOPEE CITY OF

REMARKS	BOOK	PAGE	DATE	LOCATION
Proposed Sewer in Dana Ave.	Plans 32	71	1950	Chicopee
Proposed Sewer in Frederick St.	" 32	71	"	"
Proposed Sewer in Driscoll St.	" 32	72	"	"
Proposed Sewer in Freedom St.	" 32	73	"	"
Proposed Sewer in Scott Ave.	" 32	74	"	"
Proposed Sewer in Blanchwood Ave	" 32	75	"	"

NAME CHICOPEE CITY OF

155

REMARKS	BOOK	PAGE	DATE	LOCATION
Proposed Sewer in Clover Ave.	Plans 32	76 ✓	1950	Chicopee
Proposed Sewer in Sobleski St.	" 32	77 ✓	"	"
Proposed Sewer in Joy St.	" 32	78 ✓	"	"
Proposed Sewer in Granville Ave.	" 32	79 ✓	"	"
Proposed Sewer Exten- sion in Wayfield Ave.	" 32	80 ✓	"	"
Proposed Sewer Exten- sion in Roy St.	" 32	81 ✓	"	"

NAME CHICOPEE CITY OF

REMARKS	BOOK	PAGE	DATE	LOCATION
Proposed Sewer in Poplar St.	Plans 32	83	1950	Chicopee
Proposed Sewer in Concord St.	" 32	83	"	"
Proposed Sewer Extension in Ambrose St.	" 32	84	"	"
Proposed Sewer Extension in Seventh Ave.	" 32	84	"	"
Proposed Sewer in Lauzier Terrace & Beauregard Terrace	" 32	85	"	"
Proposed Sewer in Beauregard Terrace & Lauzier Terrace	" 32	86	"	"

REMARKS	BOOK	PAGE	DATE	LOCATION
Taylor St. Plans	32	128	1951	Chicopee
Proposed Sewer in Francis St. & Hafey St.	" 33	102	"	"
Proposed Sewer Extension in Dalton Ave.	" 33	103	"	"
Proposed Sewer in Wheatland Ave.	" 34	49	"	"
Proposed Sewer in Mead Ave,	" 34	49	"	"
Proposed Sewer in Manning St.	" 34	50	"	"

REMARKS	BOOK	PAGE	DATE	LOCATION
Proposed Sewer in Harding St.	Plans 34	50	1951	Chicopee
Proposed Sewer in Rich St.	" 34	51	"	"
Proposed Sewers in Mount Royal St. &c	" 34	63	"	"
Proposed Sewer in Barby Ave. & Harrington Rd.	" 34	64	"	"
Proposed Sewer in Glenwood St.	" 34	65	"	"
Proposed Sewer in Francis St.	" 34	65	"	"

REMARKS	BOOK	PAGE	DATE	LOCATION
Proposed Sewer in Sixth Ave.	Plans 34	66	1951	Chicopee
Proposed Sewer in Fillmore St.	" 34	66	"	"
Proposed Sewer in Rivest Court	" 34	67	"	"
Proposed Sewer in Watson St.	" 34	96	"	"
Proposed Sewer in Sunnyside St.	" 34	121	"	"
Proposed Sewer in Old Lyman Road	" 34	122	"	"

REMARKS	BOOK	PAGE	DATE	LOCATION
Relocation of Rockrimmon Road	Plans 35	1, 2 & 3	1951	Chicopee
Proposed Sewer in White Birch Ave.	" 35	21	"	"
Proposed Sewer in Bourbeau St.&c	" 35	22	"	"
Proposed Sewer in Cambridge St.	" 35	32	"	"
Water Main Taking Granby Road	" 35	34	1952	"
Proposed Sewer in North St.	" 35	105	"	"

NAME CHICOPEE CITY OF

REMARKS	BOOK	PAGE	DATE	LOCATION
Proposed Sewer in New Ludlow Road	Plans 35	105	1952	Chicopee
Proposed Sewer in Loveland Terrace	" 35	106	"	"
Proposed Sewer Exten- sion in Meadow St.	" 35	106	"	"
Proposed Sewer in Marguerite St.	" 35	107	"	"
Proposed Sewer in Beeler Ave.	" 35	108	"	"
Proposed Sewer Exten- sion in Celestine St.	" 35	108	"	"

REMARKS	BOOK	PAGE	DATE	LOCATION
Proposed Sewer Extension in Connecticut Ave.	Plans 35	109	1952	Chicopee
Proposed Sewer Extension in James St.	" 35	109	"	"
Proposed Sewer in Nelson St.	" 35	121	"	"
Proposed Sewer in Hudson Ave.	" 36	38	"	"
Proposed Sewer in Bonneta Circle	" 36	39	"	"
Proposed Sewer in Bonneta Circle	" 36	40	"	"

REMARKS	BOOK	PAGE	DATE	LOCATION
Proposed Sewer Extn. in Sandra St. Plans	36	41	1952	Chicopee
Proposed Sewer Extn. in Felix St.	" 36	42	"	"
Proposed Sewer in Cadieux St.	" 36	43	"	"
Proposed Sewer Extn. in Sampson St.	" 36	44	"	"
Proposed Sewer in Reedstone Ave.	" 36	45	"	"
Proposed Sewer Extn. in Dale St.	" 36	46	"	"

REMARKS	BOOK	PAGE	DATE	LOCATION
Proposed Sewer in Broad St.	Plans 36	47	1952	Chicopee
Taking - Laid out as State Highway	" 36	52	"	"
Laid out as a State Highway-Lombard Rd.&c	" 37	1 to 7inc.	"	"
Proposed Sewer in Calvin Street	" 37	8	"	"
Proposed Sewer in Green Street	" 37	9	"	"
Proposed Sewer in Hyde Ave.	" 37	9	"	"

REMARKS	BOOK	PAGE	DATE	LOCATION
Proposed Sewer in Loveland Ter.	Plans " 37	10	1952	Chicopee
Proposed Sewer in Mount Vernon Road	" 37	10	"	"
Proposed Sewer in Summit Ave.	" 37	11	"	"
Proposed Sewer in Sunnyside Street	" 37	11	"	"
Proposed Sewer in Thomas Street	" 37	12	"	"
Proposed Sewer in Winthrop Street	"37	12	"	"

NAME **CHICOPEE** CITY OF

REMARKS	BOOK	PAGE	DATE	LOCATION
Relocation of State Highway Route 20	Plans " 37	77	1952	Chicopee
Proposed Sewer Narragansett Blvd.	" 38	14	"	"
Proposed Sewer Bristol Street	" 38	14	"	"
Proposed Sewer Ruskin Street	" 38	18	"	"
Proposed Sewers Henshaw & Otis Streets	"38	67	"	"
Proposed Sewer Ridgewood Road	"38	67	"	"

REMARKS	BOOK	PAGE	DATE	LOCATION
	Plans			
Montgomery Street &c	" 39	16	1953	Chicopee
Proposed Sewer Memorial Drive	" 39	105	"	"
Proposed Sewer Marguerite Street	" 40	50	"	"
Proposed Sewer Ravine Street	" 40	50	"	"
Proposed Sewer Manning Street	" 40	51	"	"
Proposed Sewer Bemis Street	" 40	51	"	"

REMARKS	BOOK	PAGE	DATE	LOCATION
Land Taken for Highway Purposes Ruskin St. & East Main Street	Plans " 40	85	1953	Chicopee
Proposed Sewer Elliot Avenue	" 40	88	"	"
Proposed Sewer Sterling Street	" 40	89	"	"
Proposed Sewer Maryland Avenue	" 40	89	"	"
Proposed Sewer Old Lyman Road	" 40	97	"	"
Proposed Sewer Bromont Street	" 40	97	"	"

REMARKS	BOOK	PAGE	DATE	LOCATION
Proposed Sewer Woodlawn Street	Plans " 40	123	1953	Chicopee
Proposed Sewer Beech Street	" 41	3	"	"
Proposed Sewer Bromont Street	" 41	62	"	"
Proposed Sewer Eton Street	" 41	63	"	"
Proposed Sewer Hearthstone Terrace	" 41	63	"	"
Layout of Dale Street	" 41	74to 76Inc.	"	"

REMARKS	BOOK	PAGE	DATE	LOCATION
Altered and laid out a a State Highway North South Highway Route 33	Plans			
Proposed Sewer Wiley Avenue	" 41	91	1953	Chicopee
Proposed Sewer Bemis Ave.	" 42	19	"	"
Proposed Sewer Gendreau Street	" 42	79	1954	"
Easement for Drainage Purposes Fuller Road	" 42	90	"	"
Proposed Sewer Willwood Street	" 43	12	"	"
	" 43	16	"	"

NAME CHICOPEE CITY OF

REMARKS	BOOK	PAGE	DATE	LOCATION	
Land acquired for Mass. National Guard Armory Cemetery Drive &c	Plans	" 43	62	1954	Chicopee
Proposed Sewer Extn. Leary Avenue	" 43	82	"	"	
Proposed Sewer Extn. Medford Street	" 43	82	"	"	
Proposed Sewer Extn. Melvin Street	" 43	83	"	"	
Proposed Sewer Montcalm Street	" 43	83	"	"	
Laid out as a State Highway Prospect St.	" 43	86	"	"	

REMARKS	BOOK	PAGE	DATE	LOCATION
Proposed Sewer Wilson Avenue	Plans " 44	33	1954	Chicopee
Proposed Sewer Warren Street	" 44	103	"	"
Proposed Sewer Rolf Avenue	" 44	103	"	"
Proposed Sewer Daley Street	" 44	104	"	"
Proposed Sewer Curtis Street	" 44	104	"	"
Proposed Sewer Woodlawn Street	" 44	105	"	"

REMARKS	BOOK	PAGE	DATE	LOCATION
Proposed Sewer Goodhue Avenue	Plans " 44	105	1954	Chicopee
Proposed Sewer Melvin Street	" 44	106	"	"
Proposed Sewer Stedman Street	" 44	126	"	"
Proposed Sewer Hearthstone Terrace	" 44	127	"	"
Proposed Sewer Lagadia Street	" 45	110	"	"
Proposed Sewer Fillmore Street	" 45	110	"	"

REMARKS	BOOK	PAGE	DATE	LOCATION
Proposed Sewer	Plans			
Hyde Avenue	" 45	111	1954	Chicopee
Express Toll Highway		46 to		
known as "Mass.Turnpike"	" 46	67inc.	1955	"
Proposed Sewer				
Worthington Street	" 46	121	"	"
Proposed Sewer				
Woodlawn Street	" 46	122	"	"
East Main Street laid		37 to		
out a State Highway	" 48	40inc.	"	"
Express Toll Highway		74 to		
known as "Mass.Turnpike"	" 48	77inc.	"	"
Chicopee Street &c				

REMARKS	BOOK	PAGE	DATE	LOCATION
Granby Road School	Plans	104 &	1955	Chicopee
Granby Road	" 48	105		
Amendment to Mass. Turn- pike Authority	" 49	63 &	"	"
Medina Street &c	" 49	64	"	"
Relocation of	" 49	72	"	"
Cabot Street &c	" 49	72	"	"
Proposed Sewer	" 51	3	"	"
Skeelee Street	" 51	3	"	"
Proposed Sewer	" 51	3	"	"
Haven Avenue	" 51	3	"	"
Proposed Sewer	" 51	4	"	"
Fanwood Street	" 51	4	"	"

REMARKS	BOOK	PAGE	DATE	LOCATION
Proposed Sewer	Plans			
Prospect Street Drainage Easement Mass.	" 51	4	1955	Chicopee
Turnpike Granby Rd. &c Express Toll Highway known as "Mass. Turnpike"	" 51	5	"	"
Cote Ave. &c Express Toll Highway known as "Mass. Turnpike"	" 51	42 to 75inc.	"	"
Burnett Road &c	" 52	1 to 26inc.	"	"
Proposed Sewer Austin Street	" 52	123	"	"
Proposed Sewer Chester Street	" 52	123	"	"

REMARKS	BOOK	PAGE	DATE	LOCATION
Proposed Sewer Medford Street	Plans " 52	124	1955	Chicopee
Proposed Sewer Prospect Street	" 52	124	"	"
Proposed Sewer Royalton Street	" 52	125	"	"
Proposed Sewer Smith Street	" 52	125	"	"
Proposed Sewer Thomas Street	" 52	126	"	"
Proposed Sewer Wheatland Ave.	" 52	126	"	"

NAME **CHICOPEE** CITY OF

REMARKS	BOOK	PAGE	DATE	LOCATION
Express Toll Highway known as "Mass. Turnpike"	" Plans			
Chicopee St. & Express Toll Highway	" 53	26	1955	Chicopee
known as "Mass. Turnpike"	" 53	27 & 28	"	"
Proposed Sewer State Street	" 53	38	"	"
Proposed Sewer Britton Street	" 53	112	"	"
Express Toll Highway known as "Mass. Turnpike"	" 54	5&6	"	"
Proposed Sewer Berger Street	" 54	18	"	"

NAME CHICOPEE CITY OF

REMARKS	BOOK	PAGE	DATE	LOCATION
Proposed Sewer Irene Street	Plans	18	1955	Chicopee
Express Toll Highway known as "Mass. Turnpike"	" 54	47 to	"	"
Montgomery Street Express Toll Highway known as "Mass. Turnpike"	" 54	52 inc.	1956	"
Riverview St. Extn. & Proposed Transmission lines Western Mass. Elec. Co. Mass. Turnpike &c	" 54	63 to	"	"
Amend. No. 2 to Mass. Turnpike Authority Order	" 55	54 & 55	"	"
of Taking No. 75 Express Toll Highway known as "Mass. Turnpike"	" 55	66	1956	"
Montgomery Street	" 55	105	"	"

REMARKS	BOOK	PAGE	DATE	LOCATION
Loc.of Water Line"Mass. Plans				
Turnpike"North-South Highway & Amend.to"Mass.Turnpike Authority Order of Taking No.88 Burnett Road Order of Taking No.88 Burnett Road	" 55	106to 109inc.	1956	Chicopee
	" 55	110to 115inc.	"	"
	" 55	116 & 117	"	"
Proposed Extn.of Existing Pipe Outlet Fuller Rd.taken for Express Toll Highway known as"Mass.Turnpike"	" 55	130	"	"
Pet.of Hol.Water Power Co.for license for erecting wires across Conn. River at Hol.& Chic.	" 56	6	"	"
	" 56	8	"	" &c

REMARKS	BOOK	PAGE	DATE	LOCATION
Bay State Road	Plans			
Proposed Sewer Extn. Location of a Drainage Easement for the Mass. Turnpike	" 56	28	1956	Chicopee
	" 56	63 & 64	"	"
Proposed Sewer Ext. Scott Ave.	" 56	78	"	"
Proposed Sewer Prospect Street	" 56	78	"	"
Access Road in Connect- ion with "Mass. Turnpike" Sheridan St. &c.	" 57	28 & 29	"	"
Proposed Sewer Ext. Amory Drive	" 57	50	"	"

REMARKS	BOOK	PAGE	DATE	LOCATION
Proposed Sewer Extn. Clyde Street	Plans " 57	50	1956	Chicopee
Moore St &c	" 57	51	1956	Chicopee
Holyoke St &c Granby Road	" 57 " 57	51 52	1956 "	Chicopee "
Proposed Sewer Buskin Street	" 57	53	"	"
Eaton Street Proposed Sewer	" 57	62	"	"
Rochester Street Proposed Sewer	" 57	62	"	"
Temporary Easement in connection with an Express Toll Highway	" 58	96 & 97	"	"

NAME CHICOPEE CITY OF

43

REMARKS	BOOK	PAGE	DATE	LOCATION
Proposed Sewer Elliot Street	Plans " 58	99	1956	Chicopee
Drainage Easement for the Mass. Turnpike Fuller Road	" 59	2	"	"
Proposed Sewer Woodlawn Street	" 59	14	"	"
Drainage Easement for Mass. Turnpike Granby Road &c	" 59	24	"	"
Proposed Sewer Butler Ave. &c	" 59	42	"	"
Proposed Sewer Ruskin Street	" 59	42	"	"

REMARKS	BOOK	PAGE	DATE	LOCATION
Relocation of James Street	Plans " 59	56to 61inc.	1956	Chicopee
Location of Fuller Rd. taken for Express Toll Highway known as Mass. Turnpike	" 59	107 & 108	1957	"
Express Toll Highway known as Mass. Turnpike	" 59	129 & 130	"	"
Proposed Sewer Gendreau St.	" 56	130	1957	"
Express Toll Highway known as Mass. Turnpike Alteration No. 3	" 60	89	"	"
Proposed Sewer Oliver Street &c	" 60	102	"	"

REMARKS	BOOK	PAGE	DATE	LOCATION
Proposed Sewer Ruskin Street &c	Plans " 60	103	1957	Chicopee
Proposed Sewer Fairfield St.&c	" 61	56	"	"
Proposed Sewer Medford St.&c	" 61	57	"	"
Proposed Sewer Laclede Avenue &c	" 61	58	"	"
Proposed Sewer Louise Avenue &c	" 61	88	"	"
Proposed Sewer Taft Ave.&c	" 61	126	"	"

REMARKS	BOOK	PAGE	DATE	LOCATION
Memorial Drive &c	Plans " 61	129 & 130	1957	Chicopee
Express Toll Highway known as Mass.Turnpike	" 62	14 & 15	"	"
Proposed Sewer State Street	" 61	120	"	"
Proposed Sewer Fillmore St.	" 62	92	"	"
Express Toll Highway known as Mass.Turnpike	" 63	92 & 93	"	"
Express Toll Highway known as Mass.Turnpike	" 63	94 & 95	"	"

REMARKS	BOOK	PAGE	DATE	LOCATION
Jefferson Ave.&c	Plans " 63	126 & 127	1958	Chicopee
" " "	" 63	128	"	"
Express Toll Highway known as Mass. Turnpike	" 65	87-99 inc.	"	"
Donald St.&c	" 66	85	"	"
Memorial Drive	" 67	95	"	"
Garrity St.&c	" 69	75	"	"

REMARKS	BOOK	PAGE	DATE	LOCATION
	Plans			
Cabot Street &c	" 69	76	1958	Chicopee
Sewage Treatment Plant Site Medina St. &c	" 73	32, 33 & 34	1959	Chicopee
Proposed Sewer Saratoga Street	" 73	58	1959	Chicopee
Land to be acquired for the pro. exten. of Chester, St. to Wilson Ave.	" 74	38	1960	Chicopee
Proposed Easement Cooley Brook Relocation	" 74	45 & 46	1960	Chicopee
Fuller Road Relocation	" 74	125 - 126	1960	Chicopee

NAME **CHICOPEE (CITY OF)**

REMARKS	BOOK	PAGE	DATE	LOCATION
	Plans			
Ward Street Proposed Sewer	" 75	99	1960	Chicopee
Proposes Sanitary Sewer Westover Rd.&c	" 76	21 - 22	1960	Chicopee
Fuller Road Extension	" 76	77 - 78	1960	Chicopee
Quartus Street Proposed Sewer	" 76	102	1960	Chicopee
Swol Street Proposed Sewer	" 76	103	1960	Chicopee
Proposed Sanitary Sewer - Industrial Park Development	" 76	104	1960	Chicopee

NAME CHICOPEE (CITY OF)

REMARKS	BOOK	PAGE	DATE	LOCATION
Industrial Area	Plans	125 -		
Sewer Fuller Road	" 76	126	1960	Chicopee
Proposed Sewer Prospect Street	" 76	130	1960	Chicopee
Proposed Drainage Easement	" 78	38 & 39	1960	Chicopee
Proposed Sewer Taft Avenue & Riverview Place	" 78	120	1960	Chicopee
Proposed Sewer Woodcrest Circle	" 79	72	1961	Chicopee
Proposed Sewer	" 79	73	1961	Chicopee

NAME **CHICOPEE CITY OF**

REMARKS	BOOK Plans	PAGE	DATE	LOCATION
Woodcrest Circle Proposed Sewer	" 79	73	1961	Chicopee
Westover Road Proposed Sewer	" 79	92 & 93	1961	Chicopee
Westover Road Proposed Sewer	" 79	94 & 95	1961	Chicopee
Dixie Terrace Proposed Sewer	" 79	96	1961	Chicopee
Tanglewood Street Proposed Sewer	" 79	96	1961	Chicopee
Oakwood Street Proposed Sewer	" 79	97	1961	Chicopee

REMARKS	BOOK Plans	PAGE	DATE	LOCATION
Fernwood Street Proposed Sewer	" 79	97	1961	Chicopee
Garland Street Proposed Sewer	" 79	98	1961	Chicopee
Shirley Street Proposed Sewer	" 79	98	1961	Chicopee
Labrie Avenue Proposed Sewer	" 79	99	1961	Chicopee
Piquette Avenue Proposed Sewer	" 79	99	1961	Chicopee
Albert Street Proposed Sewer	" 79	100	1961	Chicopee

REMARKS	BOOK Plans	PAGE	DATE	LOCATION
Old Granby Road Proposed Sewer	" 79	101	1961	Chicopee
Old Granby Road Proposed Sewer	" 79	102	1961	Chicopee
Old Granby Road Proposed Sewer	" 79	103	1961	Chicopee
Marten Street Proposed Sewer	" 79	103	1961	Chicopee
Express Toll Highway	" 80	43 & 44	1961	Chicopee
Carlton Avenue Proposed Sewer	" 81	17	1961	Chicopee

NAME CHICOPEE CITY OF

REMARKS	BOOK Plans	PAGE	DATE	LOCATION
Peter Street Proposed Sewer	" 81	17	1961	Chicopee
Leona Avenue Proposed Sewer	" 81	121	1961	Chicopee
Granby Road Proposed Sewer	" 81	121	1961	Chicopee
Loveland Ter. Proposed Sewer	" 81	122	1961	Chicopee
Clyde Street Proposed Sewer	" 81	122	1961	Chicopee
Brentwood St. Proposed Sewer	" 82	9	1961	Chicopee

NAME CHICOPEE CITY OF

REMARKS	BOOK Plans	PAGE	DATE	LOCATION
Falmouth Rod Proposed Sewer	" 82	10	1961	Chicopee
Deslauriers Street Proposed Sewer	" 82	11	1961	Chicopee
Dixie Terrace Proposed Sewer	" 82	12	1961	Chicopee
Garland Street Proposed Sewer	" 82	13	1961	Chicopee
Marten Street Proposed Sewer	" 82	14	1961	Chicopee
Oakwood Street Proposed Sewer	" 82	15	1961	Chicopee

NAME CHICOPEE CITY OF

REMARKS	Plans	PAGE	DATE	LOCATION
Fernwood Street Proposed Sewer	" 82	16	1961	Chicopee
Pembroke Place Proposed Sewer	" 82	17	1961	Chicopee
Warwick Road Proposed Sewer	" 82	18	1961	Chicopee
Westport Drive Proposed Sewer	" 82	19	1961	Chicopee
Andover Road Proposed Sewer	" 82	20	1961	Chicopee
Oakridge Street Proposed Sewer	" 82	21	1961	Chicopee

NAME CHICOPEE CITY OF

REMARKS	Plans	PAGE	DATE	LOCATION
Leo Drive Proposed Sewer	" 82	22	1961	Chicopee
Pendleton Avenue Proposed Sewer	" 82	²⁴ 23 &	1961	Chicopee
Proposed Sewer Atkins Street	" 85	111	1962	Chicopee
Proposed Sewer Loveland Terrace	" 85	128	1962	Chicopee
Proposed Sewer Holyoke Street	" 86	84	1962	Chicopee
Proposed Sewer Fourth Avenue	" 86	126	1962	Chicopee

NAME CHICOPEE CITY OF

REMARKS	BOOK Plans	PAGE	DATE	LOCATION
Empire Street Proposed Sewer	" 87	63	1962	Chicopee
Fernhill Street Proposed Sewer	" 87	64	1962	Chicopee
Woodstock Street Proposed Sewer	" 88	50	1962	Chicopee
Bromont St. Proposed Sewer	" 89	66	1963	Chicopee
Czepiel St. Proposed Sewer	" 89	66	1963	Chicopee
Pendleton Avenue Proposed Sewer	" 89	67	1963	Chicopee

NAME **CHICOPEE CITY OF**

REMARKS	BOOK Plans	PAGE	DATE	LOCATION
Frank Street Proposed Sewer	" 89	67	1963	Chicopee
Oxford Place Proposed Sewer	" 89	68	1963	Chicopee
Granby Road Proposed Sewer	" 89	69	1963	Chicopee
Ravine Street Proposed Sewer	" 90	25	1963	Chicopee
Blanchwood Ave. Proposed Sewer	" 90	63	1963	Chicopee
Woodstock Street Proposed Sewer	" 90	94	1963	Chicopee

NAME CHICOPEE CITY OF

REMARKS	BOOK Plans	PAGE	DATE	LOCATION
Irene Street &c	" 91	23	1963	Chicopee
Proposed Sewer Duprat Avenue	" 93	113	1964	Chicopee
Easement acquired by Electric Light Dept.	" 93	130	1964	Chicopee
Proposed Sewer Burlingame Street	" 95	61	1964	City of Chicopee
Proposed Sewer America Street	" 95	61	1964	" " "
Proposed Sewer Joy Street	" 95	62	"	" " "

NAME **CHICOPEE CITY OF**

REMARKS	BOOK Plans	PAGE	DATE	LOCATION
Proposed Sewer Fernhill Street	" 95	62	1964	City of Chicopee
Proposed Sewer Montgomery Street	" 95	63	"	" " "
Proposed Sewer Rich Street	" 95	116	1964	City of Chicopee
Proposed Sewer Fernhill St.	" 96	49	1964	City of Chicopee
Proposed Sewer Roy Street	" 96	49	1964	City of Chicopee
Proposed Sewer State Street	" 96	50	1964	Chicopee

NAME **CHICOPEE CITY OF**

REMARKS	Plans	PAGE	DATE	LOCATION
Proposed Sewer Shaw Park Ave.	" 96	50	1964	Chicopee
Proposed Sewer Frederick St.	" 96	51	1964	Chicopee
Proposed Sewer Thomas Street	" 96	51	1964	Chicopee
Proposed Sewer Fanwood Ave.	" 96	52	1964	Chicopee
Proposed Sewer Ward Street	" 97	122	1964	Chicopee
Discontinuance a portion of Route #33	" 98	80	1965	Chicopee

NAME **CHICOPEE CITY OF**

REMARKS	BOOK Plans	PAGE	DATE	LOCATION
Chicopee Falls Local Flood Protection Project	" 99	9 & 10	1965	Chicopee
Chic.Falls Local Flood Protection Project	" 99	11 & 12	1965	Chicopee
Leeds Street Proposed Sewer	" 99	84	1965	Chicopee
Wheatland Avenue Proposed Sewer	" 99m	104	1965	Chicopee
Ashgrove Street Proposed Sewer	" 100	8	1965	Chicopee
Lester Street Proposed Sewer	" 100	119	1965	Chicopee

NAME CHICOPEE (CITY OF)

REMARKS	PLANS	PAGE	DATE	LOCATION
Proposed Sewer Rooyal Street	" 101	95	1965	Chicopee
Proposed Sewer Old Field Road &c	" 101	95	1965	Chicopee
Proposed Sewer Liberty Street &c	" 101	96	1965	Chicopee
Berkeley St. A portion proposed for abandonment	" 102	1	1966	Chicopee
Abandonment of Market St. between Grove St. & Middle St. (C.F.)	" 102	39	1966	Chicopee
Abandonment of Old Chicopee Falls Road (Part of)	" 102	102	1966	Chicopee

NAME **CHICOPEE (CITY OF)**

REMARKS	BOOK Plans	PAGE	DATE	LOCATION
Rockrimmon Road taken for State Highway	" 102	130	1966	Commonwealth of Massachusetts
Proposed Sewer Artisan Street &c	" 103	121	1966	City of Chicopee
Burnett Rd &c School Site	" 103	122 & 123	1966	City of Chicopee
Proposed Sewer Pervier Avenue	" 104	69	1966	City of Chicopee
Proposed Sewer Russell Terrace	" 104	69	1966	Chicopee
Water Easement Industry Road &c	" 105	15	1966	Chicopee

NAME CHICOPEE CITY OF

REMARKS	Plans BOOK	PAGE	DATE	LOCATION
Water Easement Nora Street &c	" 105	62	1966	Chicopee
Water Easement Johnnycake Hollow Road	" 105	62	1966	"
Rzasa Drive &c Water Easement	" 105	63	1966	"
Homer Avenue &c Proposed Sewer	" 105	65	1966	"
Chicopee Street &c Laid out as a State Highway	" 106	64	1966	Chicopee
Whitney Road &c Interstate Route 91	" 106	123- 126inc	1966	Chicpee

NAME **CHICOPEE CITY OF**

REMARKS	BOOK Plans	PAGE	DATE	LOCATION
Portion of Berkeley St. Proposed for Abandonment	" 107	77	1967	Chicopee
Center St. &c Taken for highway purposes	" 107	102	1967	Chicopee
Proposed Sewer Fisher Road	" 108	12	1967	Chicopee
Center St. &c Taken for highway purposes	" 108	93	1967	Chicopee
Proposed Sewer Blanchwood Ave.	" 109	11	1967	Chicopee
Proposed Sewer Metzger Place & Hicks Street	" 109	61	1967	Chicopee

NAME CHICOPEE CITY OF

REMARKS	Books	PAGE	DATE	LOCATION
Proposed Pendleton Avenue School	110	66 & 67	1967	Chicopee
Center Street & Interstate Route #391	" 110	86--88 inc.	1967	Chicopee
Proposed Sewer Laclède Ave. &c	" 111	96	1967	Chicopee
Proposed Sewer Keeler Ave. &c	" 111	107	1967	Chicopee
Proposed Sewer Jacob Street	" 112	88	1968	Chicopee
Proposed Sewer Memorial Drive	" 112	89	1968	Chicopee

NAME CHICOPEE CITY OF

REMARKS	BOOK	PAGE	DATE	LOCATION
Proposed Sewer Barbara Street	"112	89	1968	Chicopee
Proposed Sewer Telegraph Ave.	" 112	90	1968	Chicopee
Proposed Sewer Vadnais Street	"112	90	1968	Chicopee
Proposed Sewer Boulay Circle	" 112	91	1968	Chicopee
Proposed Sewer Memorial Drive	" 112	92	1968	Chicopee
Proposed Sewer Keddy Blvd.	" 112	92	1968	Chicopee

NAME CHICOPEE CITY OF

REMARKS	BOOK	PAGE	DATE	LOCATION
Chicopee River Intercepting Sewer	"114	1--6 inc.	1968	Chicopee
Glendale Street Proposed Sewer	"114	14	1968	Chicopee
Center St. Altered and laid out as a State Highway	"114	99	1968	Chicopee
Moreau Drive	"116	16	1968	Chicopee
Marble Ave. Proposed Sewer	"116	77	1969	Chicopee
Fairfield Ave. Proposed Sewer	"116	77	1969	Chicopee

NAME CHICOPEE CITY OF

REMARKS	BOOK	PAGE	DATE	LOCATION
Polaski Avenue Proposed Sewer	"116	78	1969	Chicopee
Knapp Street Proposed Sewer	"116	78	1969	Chicopee
Chicopee & Whitman Streets	"116	80	1969	Chicopee
Margaget St &c Taken for highway purposes	"117	97	1969	Chicopee
Water Main under the Chicopee River	"117	123	1969	Chicopee
Flood Control Commis.	"118	107	1969	Chicopee

NAME CHICOPEE CITY OF

REMARKS	BOOK	PAGE	DATE	LOCATION
Proposed Sewer Whittier Place	"118	128	1969	Chicopee
Proposed Sewer Frederick Street	"118	128	1969	Chicopee
Proposed Sewer Terimar Street	"118	129	1969	Chicopee
Margaret St. Taken for highway purposes by Dept. of P.W.	"121	89	1970	Chicopee
St. Louis Ave. Taken for highway purposes by the Dept. of P.W.	"124	9	1970	Chicopee
Chicopee St. altered & laid out as a State hwy by Dept. of P.W.	"124	12--19 inc.	1970	Chicopee

NAME CHICOPEE CITY OF

REMARKS	BOOK	PAGE	DATE	LOCATION
Tremont St. &c Taken for highway purposes	"124	122	1970	Chicopee
St.Louis Ave. Taken for highway purposes	"125	1	1970	Chicopee
Margaret St. Taken for highway purposes	"125	1	1970	Chicopee
Land acquired for the widening of Pervier Avenue	"125	8 & 9	1970	Chicopee
Margaret St. Taken for highway purposes	"125	36	1970	Chicopee
Margaret St. Taken for highway purposes	"125	37	1970	Chicopee

NAME CHICOPEE CITY OF

REMARKS	BOOK	PAGE	DATE	LOCATION
Chicopee St Taken for highway purposes by Dept of P W	"125	85	1970	Chicopee
Emerald St Land taken for highway purposes	"125	123	1971	Chicopee
Chicopee St Land taken for highway purposes	"125	125	1971	Chicopee
Margaret St Land taken for highway purposes	"127	107	1971	Chicopee
Margaret St. land taken for highway purposes	"129	20	1971	Chicopee
Land taken for hgw pur. St. Louis Ave.	"129	92	1971	Chicopee

NAME CHICOPEE CITY OF

REMARKS	BOOK	PAGE	DATE	LOCATION
Laclede Avenue &c	"129	106	1971	Chicopee
Dublin St &c Land taken for highway purposes	"132	35	1971	Chicopee
Chicopee St.&c Land taken for highway Purposes	" 132	69	1972	Chicopee
-----	" 133	106	1972	Chicopee
Marion St. &c	" 134	80	1972	Chicopee
Fuller Road	"135	29	1972	Chicopee

NAME CHICOPEE CITY OF

REMARKS	BOOK	PAGE	DATE	LOCATION
Fuller Road Plan of easement acquired for Interceptor Sewer	"135	31--33 inc	1972	Chicopee
Dublin St.&c Land taken for highway purposes	135	36	1972	Chicopee
Meadow Street &c	"137	64	1972	Chicopee
Perreault St &c Land taken for Highway purposes	"138	26	1972	Chicopee
Perreault St &c Land taken for Highway purposes Pipe Agreement	"138	42	1972	Chicopee
Perreault St Land taken for highway purposes	"138	51	1972	Chicopee

NAME **CHICOPEE CITY OF**

REMARKS	PLANS	PAGE	DATE	LOCATION
Depot St &c Land taken for highway purposes	"138	82	1972	Chicopee
Perreault St. Land taken for hgy purposes	" 139	66	1972	Chicopee
Beston St.&c-Altered & laid out as State hgyw	" 139	68 & 69	1972	Chicopee
St. Louis Ave. &c Land Taken for Hgy Purpose	"139	116	1972	Chicopee
Margaret Street Land Taken for Hgy Purpose	"140	85	1972	Chicopee
Bertah Ave Taken for Highway Purposes	"140	102	1972	Chicopee

NAME CHICOPEE CITY OF

REMARKS	PLANS	PAGE	DATE	LOCATION
Poland Rd Land taken by City of Chicopee	"140	128	1973	Chicopee
Sanitary Sewer Extn to Telegraph Ave & to Old Farm Road	"141	106 & 107	1973	Chicopee
Grattan St & Taken for highway purposes by Dept. of P. W.	"142	42	1973	Chicopee
Dix Ave. Sewer	" 142	43	1973	Chicopee
Holland Street & Chicopee St & Land taken for highway purposes by D.P.W.	" 142	43	1973	Chicopee
	"143	13	1973	Chicopee

NAME **CHICOPEE CITY OF**

REMARKS	Plans	PAGE	DATE	LOCATION
Chicopee St &c Land taken for Highway purposes by D.P.W.	"143	78 & 79	1973	Chicopee
Margaret St &c Land taken for highway purposes by D.P.W.	"144	36	1973	Chicopee
Chicopee St (Rte 116) Reconstruction of Rte 116 by Dept of P. W.	"145	58	1973	Chicopee
Leslie Street &c Connecticut River Interceptor Sewer	"145	66 to 71	1973	Chicopee
Old Farm Road Sewer	"147	21	1973	Chicopee
Deane Street Sewer	"147	32	1973	Chicopee

NAME CHICOPEE CITY OF

REMARKS	Plans	PAGE	DATE	LOCATION
Memorial Dr (Rte 33) Easement for Drainage Purposes	"148	7	1973	Chicopee
Rte #33 Altered and laid out as a State Highway by Dept of P.W	"148	100 & 101	1973	Chicopee
Kimball St Taken for Highway purposes by Dept of P. W.	"149	36	1973	Chicopee
Irwin Street Proposed Taking & Relocation Plan	"149	112 & 113	1974	Chicopee
Whitman St Taken for highway purposes by Dept of Public Works	"150	84	1974	Chicopee
St Louis Ave Taken for highway purposes by Dept of P. W.	"150	85	1974	Chicopee

NAME CHICOPEE CITY OF

REMARKS	Plans	PAGE	DATE	LOCATION
St Louis Ave Taken for highway purposes by Dept of P. W.	"150	109	1974	Commonwealth of Massachusetts
Grattan St &c Taken for highway purposes by Dept of P. W.	"151	24	1974	Chicopee
Perrault St Taken for highway purposes by Dept of P. W.	"151	25	1974	Chicopee
Interceptor Sewer North Chicopee St. &c	" 152	80	1974	City of Chicopee
Chicopee St &c Easement Plan Fairview Interceptor	"152	81 to 93	1974	Chicopee
Easement Plan Slate Road &c	"154	123	1974	Chicopee

NAME CHICOPEE CITY OF

REMARKS	BOOK	PAGE	DATE	LOCATION
Easement Plan East Main Street &c	"156	44	1975	Chicopee
Proposed Relocation of Montgomery Street	"156	61 to 83	1975	Chicopee
Emerald St Taken for g highway purposes	"158	89	1975	Chicopee
West Main St. Sewer easement to be acquired	"158	120	1975	Chicopee
McKinstry Ave &c Intersection Traffic Improvement	"158	121 to 124	1975	Chicopee
Grattan St. &c Taken for highway purposes	" 159	66	1975	Chicopee

NAME CHICOPEE CITY OF

REMARKS	XXXXXX Plans	PAGE	DATE	LOCATION
Proposed Abandonment Burnett Road	159	71	1975	Chicopee
Easement Memorial Drive &c	159	130	1975	Chicopee
Chicopee St. Taken for Highway purposes by Dept of Public Works	161	94	1975	Chicopee
Margaret St. Taken for Highway purposes by Dept of Public Works	162	10	1975	Chicopee
Memorial Dr. &c-Altered & laid out as State Hgy	162	50 to 59	1975	Chicopee
Proposed Land Taking Beaudry Avenue &c	162	112 & 113	1976	Chicopee

NAME CHICOPEE CITY OF

REMARKS	BOOK XXXXX	PAGE	DATE	LOCATION
Proposed Abandonment	Plans			
Ninth Ave. &c	162	110	1976	Chicopee
Tremont St Taken for highway purposes by Dept of Public Works	"162	124	1976	Chicopee
Kimball St.&c Taken for highway purposes by DPW	163	121	1976	Chicopee
Homer Ave Acceptance Plan	163	124 & 125	1976	Chicopee
Permanent Drainage Easement Fay Street &c	164	6 & 7	1976	Chicopee
-----	--	--	--	---

NAME CHICOPEE CITY OF

REMARKS	Plans	PAGE	DATE	LOCATION
Grattan St & Taken for highway purposes by Dept of Public Works	"164	38	1976	Chicopee
Chicopee Street-taken for highway purposes by DPW	" 164	86	1976	Chicopee
Memorial Dr-Easement for slope purposes	" 164	87	1976	Chicopee
St. Louis Ave.-taken for highway Purposes by DPW	165	20	1976	Chicopee
Barre Circle & for Permanent Drainage Easement	" 166	28 & 29	1976	Chicopee
Blais Ave &c Taken for Highway purposes by DPW	" 166	73	1976	Chicopee

NAME CHICOPEE CITY OF

REMARKS	XXXXX BOOK Plans	PAGE	DATE	LOCATION
St Louis Ave-Taken for hwy purposes by DPW	166	74	1976	Chicopee
Chicopee St-Taken for hwy purposes by DPW	166	97	1976	Chicopee
Grattan St-Taken for hwy purposes by DPW	166	98	1976	Chicopee
Easement Plan Grise Drive	167	30	1976	Chicopee
Grattan St-Taken for hwy purposes by DPW	167	44	1976	Chicopee
Drainage Easement Sheridan Street	"167	58	1976	Chicopee

NAME CHICOPEE CITY OF

REMARKS	Plans	PAGE	DATE	LOCATION
St Louis Ave Taken for Hgwy purposes	"167	86	1976	Chicopee
Easement Plan East Main Street	"168	43	1977	Chicopee
Memorial Dr Easement by Dept of P W	" 168	102	1977	Chicopee
Grattan St Taken for Hgwy purposes by Dept P W	"169	112	1977	Chicopee
Chic St Taken for Hgwy purposes by Dept P W	"169	114	1977	Chicopee
Taken for Hgwy purposes by D P W	"170	40 & 41	1977	Chicopee

NAME CHICOPEE CITY OF

REMARKS	BOOK	PAGE	DATE	LOCATION
Chicopee St Taken for hwy purposes by D P W	"170	42 & 43	1977	Chicopee
St. Louis Ave &c Laid out as a State Hwy	172	8 & 9	1977	Chicopee
Grattan St Taken for Highway purposes	"173	36	1977	Chicopee
Westview Ave Taken for highway purposes	"173	37m	1977	Chicopee
Grattan St Taken for highway purposes	"173	63	1977	Chicopee
Chicopee St. Highway Purposes	173	82	1977	Chicopee

NAME CHICOPEE CITY OF

REMARKS	BOOK	PAGE	DATE	LOCATION
Leonard St. Highway Purposes	173	83	1977	Chicopee
Tremont St. Highway Purposes	173	84	1977	Chicopee
Chicopee St. Highway Purposes	173	85	1977	Chicopee
Perreault or Perrault St., Highway Purposes	173	86	1977	Chicopee
Tremont Ct. & Highway Purposes	173	87	1977	Chicopee
Perreault or Perrault St. Higway Purposes	173	100	1977	Chicopee

NAME CHICOPEE CITY OF

REMARKS	BOOK	PAGE	DATE	LOCATION
Highway Purposes Tremont St &c	"173	101	1977	Chicopee
Highway purposes Chicopee St	"174	1	1977	Chicopee
Highway Rrposes Denette St &c	174	39	1977	Chicopee
Highway Purposes Bertha Ave.	174	62	1977	Chicopee
Highway Purposes Bertha Ave.	174	63	1977	Chicopee
Highway Purposes Margaret St.	174	64	1977	Chicopee

NAME CHICOPEE CITY OF

REMARKS	BOOK	PAGE	DATE	LOCATION
Highway Purposes Leonard Street	" 174	77	1977	Chicopee
Highway Purposes Grattan Street	" 174	98	1977	Chicopee
Highway Purposes Margaret Street	" 174	99	1977	Chicopee
Highway Purposes Whitman Street	" 174	100	1977	Chicopee
Highway Purposes Bertha Avenue	" 174	101	1977	Chicopee
Highway Purposes Bertha Avenue	" 174	102	1977	Chicopee

NAME CHICOPEE CITY OF

REMARKS	BOOK	PAGE	DATE	LOCATION
Highway Purpose Chicopee Street	174	117	1977	Chicopee
Highway Purposes Perrault St.	175	78	1977	Chicopee
Highway Purposes West View Ave.&c	175	79	1977	Chicopee
Highway Purposes Bertha Ave.	175	80	1977	Chicopee
Highway Purposes Tremont ST	175	81	1977	Chicopee
Highway Purposes Kimball St. &c	175	82	1977	Chicopee

NAME CHICOPEE CITY OF

REMARKS	BOOK	PAGE	DATE	LOCATION
Highway Purposes Kimball St. &c	175	95	1977	Chicopee
Highway Purposes Tremont St.	175	96	1977	Chicopee
Highway Purposes Chicopee St.	175	97	1977	Chicopee
Highway Purposes Depot St.	175	98	1977	Chicopee
Highway purposes Bertha Ave	"175	110	1977	Chicopee
Highway purposes Dublin St	"175	111	1977	Chicopee

NAME CHICOPEE CITY OF

REMARKS	BOOK	PAGE	DATE	LOCATION
Highway purposes Bertha Ave	"175	112	1977	Chicopee
Highway purposes Granby Road	"175	128	1977	Chicopee
Highway Purposes Kimball St	176	11	1977	Chicopee
Highway Purposes Whitman St	176	12	1977	Chicopee
Highway Purposes Bertha Ave.	176	13	1977	Chicopee
Highway Purposes Kimball St	176	28	1977	Chicopee

NAME CHICOPEE CITY OF

REMARKS	BOOK	PAGE	DATE	LOCATION
Emerald St. Highway Purposes	176	35	1978	CHicopee
Dublin St. Highway Purposes	176	36	1978	Chicopee
Highway Purposes Grattan St.	176	66 ✓	1978	Chicopee
Highway Purposes Chicopee St.	176	67 ✓	1978	Chicopee
Highway Purposes Chicopee St. &c	176	68	1978	Chicopee
Tremont St. &c Highway Purposes	176	69	1978	Chicopee ✓
				0

NAME CHICOPEE CITY OF

REMARKS	BOOK	PAGE	DATE	LOCATION
Highway purposes Chicopee St	"176	70	1978	Chicopee
Highway purposes Kimball St &c	"176	71	1978	Chicopee
Central Ave &c Acquistion Parcel V Westover Field	"176	95 ✓	1978	Chicopee
Central Ave &c Acquistion Parcel W Westover Field	"176	96 ✓	1978	Chicopee
Central Ave &c Westover A F B	"176	97 ✓	1978	Chicopee
Johnson Road &c Westover A F B	"176	98 ✓	1978	Chicopee

NAME CHICOPEE CITY OF

REMARKS	BOOK	PAGE	DATE	LOCATION
Johnson Road & Acquistion Willimansett Brook Westover Field	"176	100 & 101	1978	Chicopee
Chicopee Street Highway purposes	"176	109	1978	Chicopee
Chicopee St & Highway Purposes	"176	111	1978	Chicopee
Exchange St. & Highway Purposes	177	12	1978	Chicopee
Depot Street Highway purposes	"177	55	1978	Chicopee
Grattan Street Highway purposes	"177	58	1978	Chicopee

NAME CHICOPEE CITY OF

REMARKS	BOOK	PAGE	DATE	LOCATION
Front Street Highway purposes	"177	77	1978	Chicopee
East Meadow Street Highway purposes	"177	87	1978	Chicopee
Highway purposes	"177	117	1978	Chicopee
Grattan St Highway purposes	"177	125	1978	Chicopee
Grattan St Highway Purposes	" 178	34	1978	Chicopee
Emerald St &c Highway purposes	178	47 to 50	1978	Chicopee

NAME CHICOPEE CITY OF

REMARKS	BOOK	PAGE	DATE	LOCATION
Grattan Street Highway purposes	" 178	47 to 50	1978	Chicopee
East Meadow Street Highway purposes	" 178	52	1978	Chicopee
Grattan Street &c Highway purposes	" 178	53	1978	Chicopee
Polland Road Highway purposes	"180	17	1978	Chicopee
Highway purposes Poland Road	"180	113	1978	Chicopee
Highway purposes Poland Road	"180	120	1978	Chicopee

NAME CHICOPEE CITY OF

REMARKS	BOOK	PAGE	DATE	LOCATION
Highway purposes Poland Road	"180	121	1978	Chicopee
East Meadow St &c Highway purposes	"181	2 - 15	1978	Chicopee
Kimball St &c Highway purposes	"181	96 to 115	1978	Chicopee
McKinstry Ave Highway Purposes	182	18 & 19	1978	Chicopee
	182	38 & 39	1978	West Springfield
Grattan St &c Highway purposes	182	46 to 71	1978	Chicopee

NAME CHICOPEE CITY OF

REMARKS	BOOK Plans	PAGE	DATE	LOCATION
Intersection improvement - James St & Montcalm St	" 183	29	1979	Chicopee
Intersection improvement = Prospect St & Yelle St	"183	30	1979	Chicopee
Intersection improvement Chicopee, Ferry & Grattan Streets	"183	31	1979	Chicopee
Intersection improvement Lawrence Road & Granby Road	"183	32	1979	Chicopee
Intersection improvement Sheridan St & Fuller Road	"183	33	1979	Chicopee
Intersection improvement Beauchamp Ter & East St	"183	34	1979	Chicopee

NAME CHICOPEE CITY OF

REMARKS	BOOK	PAGE	DATE	LOCATION
Proposes Abandonment Emma Street	"183	109	1979	Chicopee
Proposes Abandonment Belfast Street	"183	110	1979	Chicopee
Partial Abandonment Belfast Street	"183	111	1979	Chicopee
Chicopee Street & Highway purposes	184	44 & 45	1979	Chicopee
Rte #391 Highway purposes	"185	94 to 97	1979	Chicopee

NAME **CHICOPEE CITY OF**

REMARKS	BOOK	PAGE	DATE	LOCATION
Route 391 &c Easements	190	56-57	1980	Chicopee
Columba St &c Easements	190	58-63	1980	Chicopee
Montgomery St relocation	191	109- 129	1980	Chicopee
Easement - Emerald St &c	193	55	1980	Chicopee
Highway purposes Depot St &c	"194	98 & 99	1981	Chicopee

NAME **CHICOPEE CITY OF**

REMARKS	BOOK	PAGE	DATE	LOCATION
Proposed Abandonment Schley Place	" 197	51	1981	Chicopee
School Street &c	"199	57	1981	Chicopee
Abandonment parcel of Land Loomis Drive	"200	119	1981	Chicopee
Highway Purposes Ena Street &c	201	⁸⁶ & 87	1982	Chicopee
Partial Abandonment Sandtrap Way	203	60	1982	Chicopee

NAME CHICOPEE CITY OF

REMARKS	BOOK	PAGE	DATE	LOCATION
School St &c	" 203	76 & 77	1982	Chicopee
Cabot St &c	" 203	78 & 79	1982	Chicopee
Center Street &c	" 203	80 & 81	1982	Chicopee
Springfield St &c	" 203	82	1982	Chicopee
Exchange St &c	" 203	83	1982	Chicopee

NAME CHICOPEE CITY OF

REMARKS	BOOK	PAGE	DATE	LOCATION
Springfield St &c	" 203	84	1982	Chicopee
Springfield St &c	"203	84	1982	Chicopee
Nonotuck Avenue &c	"203	111	1982	Chicopee
Highway purposes Dublin Street &c	204	116	1982	Chicopee
Relocation Sheridan St &c	205	32 to 53	1982	Chicopee

NAME CHICOPEE CITY OF

REMARKS	BOOK	PAGE	DATE	LOCATION
Relocation Depot St	"205	28	1982	Chicopee
Relocation Deport St	205	30 & 31	1982	Chicopee
Kimball St &c	205	65	1982	Chicopee
Abandonment of land Montgomery St & Granby Road	"206	1	1982	Chicopee
Kimball St &c	"206	123	1982	Chicopee

NAME CHICOPEE CITY OF

REMARKS	BOOK	PAGE	DATE	LOCATION
Kimball St &c	"206	124	1987	Chicopee
Kimball Street &c	209	63	1983	Chicopee
Relocation		46 to		
Montgomery Street	212	63	1983	Chicopee
Easement Plan to		42 &		
Swift River Company	213	43	1983	Chicopee
		98 &		
Padgette Street	213	99	1983	Chicopee

NAME CHICOPEE CITY OF

REMARKS	BOOK Plans	PAGE	DATE	LOCATION
Relocation of Montgomery Street	"216	42 & 43	1984	Chicopee
McKinstry Avenue Layout	219	104 & 105	1984	Chicopee
Memorial Drive &c	229	58 & 59	1985	Chicopee
Liberty Street &c	229	91	1985	Chicopee
Land Taking & Easements Grattan Street	234	45	1986	Chicopee

NAME CHICOPEE CITY OF

REMARKS	BOOK	PAGE	DATE	LOCATION
- - - - -	249	8	1987	Chicopee
Central Avenue	249	9	1987	Chicopee
Central Avenue &c	249	10	1987	Chicopee
Central Avenue	"249	11	1987	Chicopee
-----	254	73	1988	Chciopee

NAME CHICOPEE CITY OF

REMARKS	BOOK	PAGE	DATE	LOCATION
Burns Ave &c	256	51	1988	Chicopee
Spd & Grape Sts	261	27	1988	Chicopee
Outer Dr &c	272	14	1990	Chioopee
Relocation of Montgomery St &c	278	80-88	1991	Chicopee
Relocation of Montgomery St	278	95-96	1991	Chicoppe

REMARKS	BOOK	PAGE	DATE	LOCATION
James st &c	278	93	1991	Chicopee
Kane Drive	278	123	1991	Chicopee
Slate Road	280	62	1992	Chicoppee
East Main St &c	281	115-118	1992	Chicopee
Sheridan St &c	284	71-76	1993	Chicopee

NAME CHICOPEE, CITY OF

113

REMARKS	BOOK	PAGE	DATE	LOCATION
Fletcher Circle &c	284	102	1993	Chicopee

NAME CHICOPEE CONGREGATION OF JEHOVAH'S WITNESS

REMARKS	BOOK	PAGE	DATE	LOCATION
Old Lyman Road &c	286	85	1993	Chicope
Old Lyman Road &c	286	86	1993	chicopee

NAME

CHICOPEE CORPORATION-- INC.

REMARKS	BOOK	PAGE	DATE	LOCATION
Montgomery Street & c	255	114	1988	Chicopee
Memorial Dr &c	261	88	1988	Chicopee
Memorial Dr &c	270	92	1990	Chicopee
Granby RD &c	273	68	1990	Chicopee
Memorial Drive &c	279	91-92	1919	Chicopee

NAME CHICOPEE ELECTRIC LIGHT DEPT.

REMARKS	BOOK	PAGE	DATE	LOCATION
Front Street &c	Plans " 60	25	1957	Chicopee
Springfield Street	" 60	26	"	"
Burnett Rd. Sub-Station & Driveway	" 80	128	1961	Chicopee

NAME **CHICOPEE, CITY OF ENGINEERING DEPARTMENT**

REMARKS	BOOK	PAGE	DATE	LOCATION
Bray"s St &c.	270	87	1990	Chicopee
Fair St &c	278	92	1991	Chicopee
Slate Rd	278	91	1991	Chicopee

NAME

CHICOPEE FALLS BUILDING CO.


REMARKS	BOOK Plans	PAGE	DATE	LOCATION
Spd. Lincoln' Monroe St.	448	601	1888	Chicopee Falls
" " " "	"	603	1896	" "
Broadway " " "	2	81	1905	" "






NAME **CHICOPEE HOUSING AUTHORITY**

REMARKS	BOOK	PAGE	DATE	LOCATION
Veterans Housing Project Property Line & Utility	Plans 30	53	1949	Chicopee
Map Meetinghouse Road	" 54	24	1955	"
Meetinghouse Road	" 67	108	1958	"
Plante Circle &c	" 73	78 & 79	1959	Chicopee
Plante Circle &c Public Housing Project	" 75	89	1960	Chicopee
South Street &c	" 76	23 - 24	1960	Chicopee



NAME CHICOPEE HOUSING AUTHORITY

REMARKS	BOOK Plans	PAGE	DATE	LOCATION
Meetinghouse Road	" 77	52	1960	Chicopee
Meetinghouse Road	" 80	114	1961	Chicopee
East Main Street &c	" 84	86 & 87	1962	Chicopee
Front Street &c	" 100	108	1965	Chicopee
sBretton Street &c	"118	126 & 127	1969	Chicopee



NAME CHICOPEE INN ASSOCIATES

REMARKS	BOOK	PAGE	DATE	LOCATION
Burnett Rd &c	255	66	1988	Chicopee

NAME **CHICOPEE LODGE #1849 BENEVOLENT AND PROTECTIVE ORDER
OF ELKS**

REMARKS	BOOK	PAGE	DATE	LOCATION
Granby Road	Plans " 39	35	1953	Chicopee

NAME **CHICOPEE MANUFACTURING CORPORATION** or **COMPANY CHICOPEE**

REMARKS	BOOK	PAGE	DATE	LOCATION
- - - -	480	601	1891	Chicopee Falls
- - - -	Plans 2	35	1902	" "
J. Stevens Arm & Tool Co.	" 2	87	1906	" "
Stevens-Duryea Co.	" H	36 to 40 incl	1919	Chicopee
Lamb Knitting Machine Co.	" H	40	"	"
- - - -	" J	66	1920	"

CHICOPEE

REMARKS	BOOK	PAGE	DATE	LOCATION
Right of Way	Plans Y	54 & 55	1927	Chicopee
Right of Way	" Y	77	"	"
Right of Way	" 7	121	1929	"
New Dam Chic. Falls	" 8	55	"	"
Property Sold to U.S.A. for Post Office	" 15	49	1936	Chicopee Falls
Turners Falls Power & Elec. Co. Transmission Line	" 16	86	1937	Chicopee

NAME CHICOPEE MANUFACTURING CORPORATION OR COMPANY

3

REMARKS	BOOK	PAGE	DATE	LOCATION
Right of Way Montgomery St.	Plans " 19	67	1940	Chicopee Falls
Transmission Line of Turners Falls Power & Elec. Co. Main & Bridge Sts.	" 20	29	1941	" "
Montgomery St. &c	" 23	27	1944	" "
Main St. & Broadway	" 23	44	1945	" "
Main St. &c	" 24	20	1946	" "
West Main Street &c	" 161	6 to 9	1975	Chicopee

NAME CHICOPEE MUNICIPAL CREDIT UNION

REMARKS	BOOK	PAGE	DATE	LOCATION
Front Street &c	"248	59	1987	Chicopee

NAME CHICOPEE REDEVELOPMENT AUTHORITY

REMARKS	Plans	PAGE	DATE	LOCATION
Grove Street &c	"150	92 & 93	1974	Chicopee
Main Street &c	"151	22 & 23	1974	Chicopee
Broadway &c Acquisition and Easement Plan	"158	98 & 99	1975	Chicopee
Broadway &c	"161	34-35	1975	Chicopee
East Main St. &c	" 167	50 & 51	1976	Chicopee
Grove Street &c	"183	36 & 37	1979	Chicopee

NAME CHICOPEE REDEVELOPMENT AUTHORITY

REMARKS	BOOK Plans	PAGE	DATE	LOCATION
Main Street &c	"183	40 & 41	1979	Chicopee
Belcher Street &c	210	20 & 21	1983	Chicopee
Main Street &c	213	40 & 41	1983	Chicopee
Main Street &c	"222	96 & 97	1985	Chicopee

NAME **CHICOPEE SAVINGS BANK**

REMARKS	BOOK	PAGE	DATE	LOCATION
Springfield St. Exchange St. & Center Sts.	Plans " 18	21	1939	Chicopee
Center St.	" 32	33	1951	"
Center Street &c	"138	19	1972	Chicopee

NAME CHICOPEE TURNPIKE DEVELOPMENT CORP.

REMARKS	P ERS PAGES	PAGE	DATE	LOCATION
New Lombard Road &c	" 88	42	1963	Chicopee
New Lombard Road	" 91	23	1963	Chicopee

NAME CHICOPEE VALLEY AQUEDUCT

REMARKS	BOOK	PAGE	DATE	LOCATION
Metropolitan District Commission Taking Plans	28	72 to 77 inc	1949	Ludlow
Metropolitan District Commission Taking	" 28	101 to 103 inc.	"	"
Metropolitan District Commission Taking	" 28	120 to 122 inc	"	"
Metropolitan District Commission Taking	" 29	28	"	"
Metropolitan District Commission Taking	" 30	51	"	"
Metropolitan District Commission Taking	" 30	52	"	"

NAME CHICOPEE VALLEY AQUEDUCT

2.

REMARKS	BOOK	PAGE	DATE	LOCATION
Metropolitan District Commission Right of Way	Plans " 31	80	1950	Ludlow
Metropolitan District Commission - Taking	" 33	22 to 27 inc.	1951	"
Metropolitan District Commission - Taking	" 36	47	1952	"

NAME CHICOPEE WATER WORKS

REMARKS	BOOK	PAGE	DATE	LOCATION
Blackberry Hill	350	601	1877	Chicopee
Reservoir	ON FILE			"
Plan of Pipe Line	"	"	"	"

NAME **CHICO REALTY TRUST**

REMARKS	BOOK Plans	PAGE	DATE	LOCATION
Chicopee Street &c	128	127- 128	1971	Chicopee

NAME CHIGOS JOHN &c

REMARKS	BOOK	PAGE	DATE	LOCATION
Amostown Road	Plans T	78	1924	West Spd.
Smyrna St. &c	" 10	101	1930	" "
Carew Street &c	" 95	70	1964	Springfield

NAME CHIGOS MARY &c

REMARKS	BOOK	PAGE	DATE	LOCATION
Amostown Road &c	Plans T	78	1930	West Spd.
Smyrna St. &c	" 10	101	"	" "

NAME CHIPMAN FRANK

REMARKS	BOOK	PAGE	DATE	LOCATION
Easement rights given New England Power Co. Wilbraham Road	Plans 22	9	1943	Monson

NAME CHISTOLINI, FIORAVANTI F.

REMARKS	BOOK	PAGE	DATE	LOCATION
Randall Road &c	261	94	1988	Ludlow

NAME CHISTOLINI, JOAN A

REMARKS	BOOK	PAGE	DATE	LOCATION
Randall RD &c	261	94	1988	Ludlow

NAME CHIUSAMO KAREN

REMARKS	BOOK	PAGE	DATE	LOCATION
Cooley Avenue &c	219	72	1984	East Longmeadow

NAME CHMIEL PETER

REMARKS	BOOK Plans	PAGE	DATE	LOCATION
Parker St. &C	'168	42	1977	Springfield

NAME CHMURA CIRCLE

REMARKS	BOOK	PAGE	DATE	LOCATION
North St. &c	Plans 32	126	1951	Ludlow

NAME

CHMURA

STANLEY E. J.

REMARKS	BOOK	PAGE	DATE	LOCATION
Calkins Road &c	Plans 28	95	1949	Three Rivers Palmer

NAME CHMURA STEFAN J.

REMARKS	XXXXXX	PAGE	DATE	LOCATION
Parker Street &c	Plans 144	130	1973	Springfield

NAME CHMURA STEPHANIE

REMARKS	BOOK	PAGE	DATE	LOCATION
Parker Street &c	Plans 144	130	1973	Springfield

NAME CHMURA TED

REMARKS	BOOK	PAGE	DATE	LOCATION
Chapin Street	225	55	1985	Ludlow

NAME CHOINIÈRE AMÉDÉE

REMARKS	BOOK	PAGE	DATE	LOCATION
Appleton & Oak Sts.	PLANS " 21	78	1942	Holyoke

NAME CHOINIÈRE, LENA

REMARKS	BOOK	PAGE	DATE	LOCATION
Long Pond Road &c	Plans 123	20 & 21	1970	Westfield
Old Stage Rd &c	269	41	1989	Westfield

NAME **CHOO LGAIN, KEVORK G**

REMARKS	BOOK	PAGE	DATE	LOCATION
Hollow Rd	170	93	1977	Wales
Hollow Rd	171	110	1977	Wales
Hollow Rd.	201	35	1982	Wales

NAME CHOQUETTE ALFRED

REMARKS	BOOK	PAGE	DATE	LOCATION
Mt. Tom Reservation Rd.	Plans 31	24	1950	Holyoke

NAME CHOQUETTE ENOLA

REMARKS	BOOK	PAGE	DATE	LOCATION
Mt. Tom Reservation Rd.	Plans 31	24	1950	Holyoke

NAME

CHOQUETTE PETER

REMARKS	BOOK	PAGE	DATE	LOCATION
Wall Road & c	226	74& 75	1985	Holyoke

NAME CHRISCOLA'S FARM EQUIPMENT, INC.

REMARKS	BOOK	PAGE	DATE	LOCATION
Suffield Street &c	228	126& 127	1985	Agawam
Suffield Street &c	251	39	1987	Agawam

NAME CHRIST CHURCH

REMARKS	BOOK	PAGE	DATE	LOCATION
City Library Assoc.	Plans # 2	113	1907	Springfield

NAME CHRIST LUTHERAN CHURCH

WILBRAHAM

REMARKS	XXXX BOOK Plans	PAGE	DATE	LOCATION
Main St. &c	110	78 & 79	1967	Wilbraham
Main St. &c	" 116	22 & 23	1968	Wilbraham

WESTFIELD

NAME CHRISTIAN & MISSIONARY ALLIANCE CHURCH OF

REMARKS	BOOK	PAGE	DATE	LOCATION
Russell Road (T Rte 20)	"191	1	1980	Westfield

NAME CHRISTIANSEN GORDON H.

REMARKS	BOOK	PAGE	DATE	LOCATION
Mason Street &c	Plans " 66	82	1958	Palmer
Thompson Street &c	209	63	1983	Palmer
Beech Street &c	" 238	121	1986	Palmer
Flynt Street & c	255	4	1988	Palmer
Flynt Street & c	255	5	1988	Palmer

NAME **CHRISTIAN CRUSADE CHURCH**

REMARKS	BOOK	PAGE	DATE	LOCATION
Summit East Route 23	'152	105 & 106	1974	Blandford

NAME CHRISTIANSON ARTHUR A.

REMARKS	BOOK Plats	PAGE	DATE	LOCATION
East Longmeadow Road &c	" 101	111	1965	Hampden
East Longmeadow Road &c	" 102	33	1966	Hampden
Carmody Road	" 102	34	1966	Hampden
Carmody Road	" 102	69	1966	Hampden
Carmody Road &c Plan of Lot "A"	" 102	103	1966	Hampden
Carmody Road	" 104	35	1966	Hampden

NAME **CHRISTIANSON ARTHUR A.**

REMARKS	BOOKS	PAGE	DATE	LOCATION
Plan of Lot "B" Samble Lane &c	" 104	38	1966	Hampden
Old Orchard Road &c	" 104	89	"	Hampden
Old Orchard Road &c	" 106	121	1966	Hampden
Old Orchard Road &c	" 109	98	1967	Hampden
Bayberry Estates	" 112	20	1968	Hampden
Bayberry Estates	" 112	21	1968	Hampden

NAME CHRISTIANSON EDWARD N.

REMARKS	BOOK	PAGE	DATE	LOCATION
Somers Road	Plans " 51	38	1955	Hampden
Somers Road	" 53	70	"	"

NAME CHRISTIANSON GENEVIEVE

REMARKS	BOOK	PAGE	DATE	LOCATION
Lawn Gardens Garden Avenue &c	"196	23	1981	Westfield

NAME CHRISTO ROBERT

REMARKS	BOOK	PAGE	DATE	LOCATION
Rte #20	"182	75	1 987 89	Brimfield
Holland Road	253	27	1987	Wales
Holland Road	253	28	1987	Wales
Holland Rd &c	263	39	1989	Wales

NAME CHRYSLER REALTY CORPORATION

REMARKS	Plans	PAGE	DATE	LOCATION
State Street &c	"142	1	1973	Springfield

NAME CHRZAN, STANELY

REMARKS	BOOK	PAGE	DATE	LOCATION
Main Street	256	12	1988	Wilbraham
Main St	257	86	1988	Wilbraham
Prospect St	269m	67	1989	East Long
Main St	270	117	1990	Wilbraham
Main St	274	123	1990	Wilbraham

NAME CHRZANOWSKI JOHN W,

REMARKS	BOOK	PAGE	DATE	LOCATION
Knollwood road	"194	65	1980	Brimfield

NAME CHUNGLO CHARLES F.

REMARKS	BOOKS	PAGE	DATE	LOCATION
Route 57	" 100	100	1965	Southwick

NAME

CHURCH, MERLE R.

REMARKS	BOOK	PAGE	DATE	LOCATION
Woodland Heights Dr &c	196	65	1981	Wales

NAME CHURCH IN THE ACRES

REMARKS	BOOK	PAGE	DATE	LOCATION
Wilbraham Rd	275	61	1991	Springfield
Wilbraham RD&c	275	62	1991	Springfield
Wilbraham Rd	283	6	1992	Springfield

NAME CHURCH OF CHRIST

REMARKS	BOOK	PAGE	DATE	LOCATION	
Montgomery St.	Plans	" 63	87	1957	Chicopee
"	"	" 65	34	1958	"

NAME CHURCH OF THE CHRISTIAN CRUSADE INC

REMARKS	BOOK Plans	PAGE	DATE	LOCATION
South Street &c	"168	6	1976	Blandford

NAME **CHURCH OF THE EPIPHANY**

REMARKS	BOOK	PAGE	DATE	LOCATION
Devonshire Drive	233	4 & 5	1986	Wilbraham

NAME CHURCHILL ADA

REMARKS	BOOK	PAGE	DATE	LOCATION
Allen St. & Red Stone Drive	Plans " 17	111	1939	Springfield

NAME CHURCHILL

CHARLES H. EST.

REMARKS	BOOK	PAGE	DATE	LOCATION
Westfield St. Plan of Lots	Plans 14	15	1934	West Spd.

NAME

CHURCHILL ESTATES

REMARKS	BOOK	PAGE	DATE	LOCATION
Section A Churchill Estates Williams Street &c	"154	90	1974	Longmeadow
Churchill Drive	173	95	1977	Longmeadow
Churchill Drive &c	"177	76	1978	Longmeadow

98



