


Bi
BJ-BK




E
EXPANDEX—THE AUTOMATIC EXPANDING INDEX
Patented July 9, 1912 - October 14, 1913
Other Patents Pending
MAIN GUIDES NO. 206-116



NAME **BIANCHI ARLINE D.**

REMARKS	BOOK	PAGE	DATE	LOCATION
Williams Street &c	"195	130	1981	Agawam



NAME **BIANCHI JOSEPH A.**

REMARKS	BOOK	PAGE	DATE	LOCATION
Williams Street &c	"195	130	1981	Agawam

NAME BIANCHI JOSEPH

REMARKS	BOOK Plans	PAGE	DATE	LOCATION
Mapleshade Avenue	" 86	83	1962	East Longmeadow
Morgan Road	" 88	39	1963	West Springfield

NAME BIANCO ROSE

REMARKS	BOOK	PAGE	DATE	LOCATION
West Bay Path Terrace & Peer St.	Plans 29	48	1949	Springfield

NAME BICK JOSEPH M.

REMARKS	BOOK	PAGE	DATE	LOCATION
James Street &c	Plans " 54	39	1955	Chicopee



NAME BICKFORD, EUGENE F. JR.

REMARKS	XXXX Book Plans	PAGE	DATE	LOCATION
Willis Street &c	164	47	1976	Westfield

NAME BIEN JANET J.

REMARKS	BOOK Plans	PAGE	DATE	LOCATION
Ontario Avenue	" 90	57	1963	Holyoke

NAME BIEN JOHN E.

REMARKS	Plans	PAGE	DATE	LOCATION
Ontario Avenue	" 90	57	1963	Holyoke

NAME BIENYENUE DONALD R.

REMARKS	BOOK	PAGE	DATE	LOCATION
Lynes Road &c	200	51	1981	Chester

NAME BIENYENUE SHERYL J.

REMARKS	BOOK	PAGE	DATE	LOCATION
Lynes Road &c	200	51	1981	Chester

NAME BIERGEL IDA

REMARKS	BOOK	PAGE	DATE	LOCATION
North West Street	211	16	1983	Agawam

NAME BIERGEL JOHN

REMARKS	BOOK	PAGE	DATE	LOCATION
North West Street	211	16	1983	Agawam

NAME **BIERMAN** **NELLIE A.**

REMARKS	BOOK	PAGE	DATE	LOCATION
Tiffany St.	Plans 30	132	1950	Springfield

NAME

BIG Y FOODS INC.

REMARKS	BOOK	PAGE	DATE	LOCATION
St. James Ave. &c	230	43& 44	1985	Springfield

NAME BIG Y TRUST

REMARKS	P books	PAGE	DATE	LOCATION
South Broad St & c	170	130	1977	Westfield
Cherry Street &c	"247	2	1987	Ludlow
College Highway &c	"248	64	1987	Southwick
College Highway &c	265	31	1989	Southwick

NAME TRUSTEES OF BIG Y TRUST

REMARKS	BOOK	PAGE	DATE	LOCATION
Memorial Ave &c	286	100	1993	West Spfld

NAME BIGDA JOSEPH P.

REMARKS	BOOK:	PAGE	DATE	LOCATION
Route 5A Hartford Turnpike	"157	62	1975	Agawam

NAME **BIGDA KATARZYNA**

REMARKS	BOOK	PAGE	DATE	LOCATION
Hampden R.R. Corp	File	343	1912	Palmer

NAME **BIGDA RONALD A.**

REMARKS	BOOK	PAGE	DATE	LOCATION
Rondeau Street	"199	70	1981	Palmer

NAME BIGDA SOPHIE J.

REMARKS	BOOK	PAGE	DATE	LOCATION
Route 5A Hartford Turnpike	"157	62	1975	Agawam

NAME BIGDA SUZANNE A.

REMARKS	BOOK	PAGE	DATE	LOCATION
Rondeau Street	"199	70	1981	jPalmer

NAME BIGELOW H. E.

REMARKS	BOOK	PAGE	DATE	LOCATION
Congamond Lake	Plans Z	40	1927	Southwick

NAME BIGGERSTAFF ADAM

REMARKS	BOOK	PAGE	DATE	LOCATION
Porter Road	Plans 23	90	1945	East Longmeadow

NAME BIGGINS JANE E.

REMARKS	BOOK	PAGE	DATE	LOCATION
Sackett Road	" 165	33	1976	Westfield

NAME BIGOS, EDWARD J JR

REMARKS	BOOK	PAGE	DATE	LOCATION
Carew St	257	71	1988	Chicopee

BIGOS, PAUL F JR

NAME

REMARKS	BOOK	PAGE	DATE	LOCATION
Bromont St &c	281	40	1992	Chicopee

NAME **BIGOS, STANLEY W**

REMARKS	BOOK	PAGE	DATE	LOCATION
Carew St	257	71	1988	Chicopee

NAME BILDA REALTY CO INC

REMARKS	BOOK	PAGE	DATE	LOCATION
Eastwood Drive &c	"189	94	1980	Westfield
Eastwood Estates Briancliff Drive &c	"190	128 & 129	1980	Westfield
Briarcliff Drive &c	"191	43	1980	Westfield
Confirmation Plan Grandview Dr &c	" 196	70	1981	Westfield
Christopher Drive &c	" 198	51	1981	Westfield

NAME BILEZIKJIAN VAHE

REMARKS	BOOK	PAGE	DATE	LOCATION
Charter Oak Estates Tina Lane &c	"141	74 to 77	1973	Agawam

NAME BILEZKJIAN, VAHE

REMARKS	Plans XXXXXX	PAGE	DATE	LOCATION
Southwick Street &c	137	77	1972	Agawam

NAME BILL, FRANK R

REMARKS	BOOK	PAGE	DATE	LOCATION
Mulberry St	279	46	1991	Spfld

NAME BILL, LILLIAN F


REMARKS	BOOK	PAGE	DATE	LOCATION
Mulberry St	279	46	1991	Spfld

NAME **BILL N. D. & Co**

REMARKS	BOOK	PAGE	DATE	LOCATION
Maple St.-Division Line	483	601	1891	Springfield

NAME BILODEAU JEAN B.

REMARKS	BOOK	PAGE	DATE	LOCATION
Granby Road &c	" 186	82	1979	Chicopee



NAME BILODEAU JEAN B.

REMARKS	BOOK	PAGE	DATE	LOCATION
Granby Road &c	" 186	82	1979	Chicopee

NAME BILTON ALBERT E.

REMARKS	BOOK	PAGE	DATE	LOCATION
Elm St.	Plans 31	52	1951	East Longmeadow

NAME BILTON RICHARD W

REMARKS	BOOK	PAGE	DATE	LOCATION
Allen Street	208	108	1983	East Longmeadow

NAME BILTON, ROBERT A. JR

REMARKS	BOOK	PAGE	DATE	LOCATION
STAFFORD HOLLOW RD & O	252	3	1987	MONSON

NAME BINETTE ALAN .B.

REMARKS	BOOK	PAGE	DATE	LOCATION
Boston Road &c	"229	43	1985	Wilbraham

NAME BINETTE DIANE M.

REMARKS	BOOK	PAGE	DATE	LOCATION
Boston Road &c	"229	43	1985	Wilbraham

NAME BING THEATRES, INC.

REMARKS	BOOK	PAGE	DATE	LOCATION
Broadway	Plans 31	79	1950	Chicopee Falls

NAME BINGHAM INGRID S

REMARKS	Plans BOOK	PAGE	DATE	LOCATION
Dewey Street	"170	75	1977	West Spd

REMARKS	BOOK	PAGE	DATE	LOCATION
Ponders Hollow Road &c	Plans " 42	58	1954	Westfield

NAME BINGHAM INGRID S

REMARKS	Plans BOOK	PAGE	DATE	LOCATION
Dewey Street	"170	75	1977	West Spd

NAME BINGHAM PAUL E

REMARKS	P books	PAGE	DATE	LOCATION
Dewey Street	"170	75	1977	West Spd

NAME BIRBARA CHARLES A.

REMARKS	BOOK	PAGE	DATE	LOCATION
Riverdale Road &c	224	58& 59	1985	West Springfield

NAME BIRCH BLUFFS

REMARKS	BOOK	PAGE	DATE	LOCATION
Ponders Hollow Road &c	Plans " 42	58	1954	Westfield

NAME BIRCH GEORGE

REMARKS	BOOK	PAGE	DATE	LOCATION
Massachusetts Ave &c	171	12	1977	Ludlow

NAME **BIRCH HILL DEVELOPMENT COMPANY, INC.**

REMARKS	BOOK Plans	PAGE	DATE	LOCATION
Ham Hill Estates	" 76	72	1960	Southwick

NAME BIRCH-N-BEND REALTY CO.

REMARKS	Plans	PAGE	DATE	LOCATION
Cadwell Drive &c	" 101	62 & 63	1965	Springfield
Definitive Plan of Cadwell Drive Section 2	" 105	46 & 47	1966	Springfield
Plan & Profile of Cadwell Drive Section 2	" 105	48 & 49	1966	Springfield
Definitive Plans Cadwell Drive Section 2	" 107	78--81 inc.	1967	Springfield

NAME

BIRCH VIEW ACRES

REMARKS	BOOK Plans	PAGE	DATE	LOCATION
Fuller Road &c	" 101	56	1965	Ludlow
Fuller Road &c	" 111	98	1967	Ludlow
Fuller Road	" 112	94	1968	Ludlow

NAME BIRCHAM BEND POWER CO.

SPRINGFIELD &c

REMARKS	BOOK	PAGE	DATE	LOCATION
Indian Orchard Co.	File	169	1905	Indian Orchard
-----	Plans 3	105	1912	
Hampden R.R. Corp.	File	343	1912	

NAME **BIRCHAM MANOR**

REMARKS	BOOK	PAGE	DATE	LOCATION
Jean Drive &c	Plans " 40	58	1953	Springfield
Jean Drive &c	" 42	76	1954	"

NAME BIRCHENOUGH ALBERT E.

REMARKS	BOOK Plans	PAGE	DATE	LOCATION
Easement across land given to New England Power Company	" 77	44	1960	Brimfield

NAME **BIRCHLANDS**

REMARKS	BOOK Plans	PAGE	DATE	LOCATION
Chas.S. Sexton &c	" 3	77	1911	Springfield
Section A Forest Glen &c	" 86	127	1962	West Springfield
Section A Forest Glen &c	" 95	127	1964	West Springfield
Section A Forest Glen &c	" 102	32	1966	West Springfield
Section A Birchlands	" 104	13	1966	West Springfield
Section A Forest Glen &c =	" 112	96	1968	West Springfield

NAME **BIRCHLANDS**

REMARKS	BOOK	PAGE	DATE	LOCATION
Forest Glen	"114	121	1968	West Springfield
Section A-1 Forest Glen	"144	30	1973	West Springfield
Section A-1 Forest Glen	" 162	110	1976	WestSpringfield

NAME **BIRCHWOODS**

REMARKS	BOOK	PAGE	DATE	LOCATION
Westwood Drive &c	Plans " 41	22	1953	West Springfield
Stone Path Lane &c	" 53	124	1955	" "

NAME BIRD EVELYN F.

REMARKS	BOOK	PAGE	DATE	LOCATION
Palmer Ware Road	215	58& 59	1984	Palmer

NAME

BIRD JOSEPH H.

REMARKS	BOOK	PAGE	DATE	LOCATION
Palmer Ware Road	215	58& 59	1984	Palmer

NAME BIRNIE REALTY CO.

REMARKS	BOOK	PAGE	DATE	LOCATION
Birnie Ave.	Plans 24	59	1946	Springfield

NAME

BIRNIE RESERVOIR

REMARKS	BOOK	PAGE	DATE	LOCATION
	On File			W.Springfield

NAME BIRNIE - WASON U R PROJECT TRACT 6

REMARKS	BOOK	PAGE	DATE	LOCATION
Birnie Avenue &c	"181	21	1978	Springfield

NAME BIRRELL KIRK

REMARKS	BOOK	PAGE	DATE	LOCATION
Birch Bluff Road &c	211	95	1983	Montgomery

NAME **BISGROVE JOHN JR**

REMARKS	BOOK	PAGE	DATE	LOCATION
Burnett Road &c	"195	36 & 37	1981	Chicopee

NAME BISHOP ANN M.

REMARKS	BOOK	PAGE	DATE	LOCATION
Crane Road	"189	87	1980	Westfield

NAME BISHOP EDWIN D.

REMARKS	BOOK	PAGE	DATE	LOCATION
Crane Road	"189	87	1980	Westfield

NAME BISHOP JOANNE

REMARKS	BOOK	PAGE	DATE	LOCATION
College Highway (Rte 10)	"185	82	1979	Southwick

NAME BISHOP LUCIUS A.

REMARKS	BOOK	PAGE	DATE	LOCATION
Land conveyed from B & A.R.R.Co.Park St. Plans	Z	64	1927	West Spd.

NAME BISHOP MARY L.

REMARKS	BOOK	PAGE	DATE	LOCATION
Land conveyed from B. & A.R.R.CO.Park St. Plans Z	Z	64	1927	West Spd.
Mill St.	" 27	85	1948	Westfield

NAME BISHOP RUTH F.

REMARKS	BOOK	PAGE	DATE	LOCATION
Mill St.	Plans 27	85	1948	Westfield

NAME BISHOP WILFRED E.

REMARKS	BOOK	PAGE	DATE	LOCATION
College Highway (Rte 10)	"185	82	1979	Southwick

NAME

BISKUP SHARON A

REMARKS	BOOK	PAGE	DATE	LOCATION
Centre Street &c	" 239	112	1986	Springfield

NAME BISNETTE CLARENCE H.

REMARKS	BOOK	PAGE	DATE	LOCATION
Right of Way given to New Eng. Power Company Palmer Road	Plans " 54	90	1956	Palmer

NAME **BISSELL, CARY L.**

REMARKS	BOOK	PAGE	DATE	LOCATION
Wyben Rd.	173	42	1977	Westfield

NAME BISSON MICHAEL C.

REMARKS	BOOK	PAGE	DATE	LOCATION
Island Pond Road &c	219	17	1984	Westfield

NAME BISTANY FRED A.

REMARKS	BOOK	PAGE	DATE	LOCATION
Goodrich St. &c	Plans 5	53	1927	Springfield

NAME BITGOOD MADELINE

REMARKS	BOOK Plans	PAGE	DATE	LOCATION
Suffield St.	140	91	1972	Agawam

NAME

BITSO JACQUELINE B

REMARKS

BOOK

PAGE

DATE

LOCATION

Harvey Mountain Road

251

45

1987

Tolland

NAME

BITSO ROBERT J

REMARKS	BOOK	PAGE	DATE	LOCATION
Harvey Mountain Road	251	45	1987	Tolland

NAME BITTERSWEET ESTATES

REMARKS	Plans	PAGE	DATE	LOCATION
Sections 1 & 2 Bittersweet Lane &c	"141	94 to 97	1973	Wilbraham
Section 1 Bittersweet Lane	" 163	18	1976	Wilbraham

NAME

BITTNER DALE R.

REMARKS	BOOK	PAGE	DATE	LOCATION
Springdale Avenue &c	Plans " 72	72	1959	Westfield

